

+NOTICE!!

These documents have been scanned!

Do not place un-scanned documents beneath this notice!

Do not remove this notice from this file!

GPO Jacket No. 560-102
Print Order 61549
Rise Business Services, LLC
Job=AZ15 9/17/2019



Box Number= AZ15254



Claim Begin-End: AMC062016-AMC062307

1 Initial Receipt



AZ15254-5

AMC061261-AMC062617

**NO
DOCUMENTS
FOUND**

NO DOCUMENTS FOUND
NO DOCUMENTS FOUND

NOTICE!!

These documents have been scanned!

Do not place un-scanned documents beneath this notice!

Do not remove this notice from this file!

GPO Jacket No. 560-102
Print Order 61549
Rise Business Services, LLC
Job=AZ15 9/17/2019



Box Number= AZ15254



Claim Begin-End: AMC062016-AMC062307

2 Correspondence



AZ15254-5

AMC061261-AMC062617



United States Department of the Interior

(943)-1jc
A MC 60069
62016

BUREAU OF LAND MANAGEMENT
ARIZONA STATE OFFICE
3707 N. 7th Street
Phoenix, Arizona 85014
(602) 241-5550

April 8, 1987

CERTIFIED MAIL--RETURN RECEIPT REQUESTED

Mining Claimant(s)
as Shown on the
Attached Sheet

Mining Claim(s)
as Shown on the
Attached Sheets 1 and 2

DECISION
MINING CLAIMS DECLARED ABANDONED

The Federal Land Policy and Management Act (FLPMA) of 1976, 43 U.S.C. 1744, and the implementing regulations in 43 CFR 3833.2, require an annual filing for all mining claims recorded with the Bureau of Land Management. The Act provides that failure to file evidence of annual assessment work or a notice of intention to hold by December 30 each year shall be deemed conclusively to constitute an abandonment of the claim and it is void by operation of law. The constitutionality of Section 314 of FLPMA was upheld on April 1, 1985 by the United States Supreme Court in U.S. et al. v. Lock et al., No. 83-1394.

The Bureau of Land Management records do not show receipt of either an affidavit of annual assessment work performed or a notice of intention to hold for the claim(s) listed on the attached sheet(s) for the 1985-1986 assessment year.

If you did timely file an affidavit or notice of intention to hold with the Bureau of Land Management during 1986, notify this office. Please furnish a copy of the affidavit showing the Bureau of Land Management date and time stamp or other evidence of receipt by our office.

Your proof must show the required document was timely filed with the Bureau of Land Management during 1986, otherwise, it will not be accepted. The evidence must be received in this office no later than 30 days from receipt of this decision. If the proof is not furnished during this 30 day period, the claim(s) will be removed from our records as abandoned and void.

John T. Mezes
Chief, Branch of Lands &
Minerals Operations

62016

PS Form 3811, July 1983 447-846

● **SENDER: Complete items 1, 2, 3 and 4.**
Put your address in the "RETURN TO" space on the reverse side. Failure to do this will prevent this card from being returned to you. The return receipt fee will provide you the name of the person delivered to and the date of delivery. For additional fees the following services are available. Consult postmaster for fees and check box(es) for service(s) requested.

A MC 60069; 62016

- 1. Show to whom, date and address of delivery.
- 2. Restricted Delivery.

3. Article Addressed to:
 Magma Copper
 PO Box 37
 Superior, AZ 85273

4. Type of Service:	Article Number
<input type="checkbox"/> Registered <input type="checkbox"/> Insured <input checked="" type="checkbox"/> Certified <input type="checkbox"/> COD <input type="checkbox"/> Express Mail	764977

Always obtain signature of addressee or agent and **DATE DELIVERED.**

5. Signature - Addressee
X

6. Signature - Agent
X

7. Date of Delivery
4/20/87

8. Addressee's Address (ONLY if requested and fee paid)
Box 37

DOMESTIC RETURN RECEIPT

LEAD OWNER

MAGMA COPPER

PO BOX 37

SUPERIOR

AZ 85273

CO-OWNERS

NONE

ARIZONA

LEAD FILE NUMBER - 60069

LM SERIAL NUMBER	CLAIM NAME	LAST ASSMT.	BLM SERIAL NUMBER	CLAIM NAME	LAST ASSMT.
60242	DEFIANCE FRACT NO 2	1985	60241	DEFIANCE FRACT NO 1	1985
60347	RUSH NO 2 A	1985	60346	RUSH NO 1 A	1985
60349	RUSH NO 4 A	1985	60348	RUSH NO 3 A	1985
60351	RUSH NO 6 A	1985	60350	RUSH NO 5 A	1985
60353	RUSH NO 8 A	1985	60352	RUSH NO 7 A	1985
60355	RUSH NO 10 A	1985	60354	RUSH NO 9 A	1985
60357	RUSH NO 12 A	1985	60356	RUSH NO 11 A	1985
60359	RUSH NO 14 A	1985	60358	RUSH NO 13 A	1985
60375	DEFIANCE NO 2	1985	60360	RUSH NO 15 A	1985
60380	DEFIANCE NO 7	1985	60376	DEFIANCE NO 3	1985
60382	DEFIANCE NO 9	1985	60381	DEFIANCE NC 3	1985
60384	DEFIANCE NO 11	1985	60383	DEFIANCE NO 10	1985
60386	DEFIANCE NO 13	1985	60385	DEFIANCE NO 12	1985
60410	EXTENSION NO 9	1985	60387	DEFIANCE NO 14	1985
60412	EXTENSION NO 11	1985	60411	EXTENSION NO 10	1985
60414	EXTENSION NO 13	1985	60413	EXTENSION NO 12	1985
60416	EXTENSION NO 15	1985	60415	EXTENSION NO 14	1985
60418	EXTENSION NO 17	1985	60417	EXTENSION NO 16	1985
60420	EXTENSION NO 19	1985	60419	EXTENSION NO 18	1985
60422	EXTENSION NO 20	1985	60421	EXTENSION NO 19A	1985
60424	EXTENSION NO 22	1985	60423	EXTENSION NO 21	1985
60426	EXTENSION NO 24	1985	60425	EXTENSION NC 23	1985
60428	EXTENSION NO 26-A	1985	60427	EXTENSION NO 25	1985
60430	EXTENSION NO 28	1985	60429	EXTENSION NO 27-A	1985
60432	EXTENSION NO 30	1985	60431	EXTENSION NO 29	1985

LEAD OWNER

MAGMA COPPER
PC BOX M
SAN MANUEL AZ 85631

CO-OWNERS
NONE

ARIZONA LEAD FILE NUMBER - 62016

LM SERIAL NUMBER	CLAIM NAME	LAST ASSMT.	BLM SERIAL NUMBER	CLAIM NAME	LAST ASSMT.
62290	CALCITE GROUP NO 1	1985	62291	CALCITE GR CUP NO 2	1985
62292	CALCITE GROUP NO 3	1985	62293	CALCITE GR CUP NO 4	1985
62294	CALCITE GROUP NO 5	1985	62295	CALCITE GR CUP NO 6	1985
62296	CALCITE GROJP NO 7	1985	62297	CALCITE GR CUP NO 8	1985
62298	CALCITE GROUP NO 9	1985	62299	CALCITE GR CUP NO 11	1985
62300	CALCITE GROJP NO 12	1985	62301	CALCITE GR CUP NO 13	1985

Closed

62290-62301

ENTERED IN COMPUTER

7-6-87 *ej*

PS Form 3811, Jan. 1977

SENDER: Complete items 1, 2, and 3.
Add your address in the "RETURN TO" space on reverse.

1. The following service is requested (check one.)
 Show to whom and date delivered.....
 Show to whom, date and address of delivery...
 RESTRICTED DELIVERY
Show to whom and date delivered.....
 RESTRICTED DELIVERY
Show to whom, date, and address of delivery.\$____

(CONSULT POSTMASTER FOR FEES)

2. ARTICLE ADDRESSED TO:
Magma Copper
POB M
San Manuel, AZ 85631

3. ARTICLE DESCRIPTION:
REGISTERED NO. | CERTIFIED NO. | INSURED NO.
| 764219 |

(Always obtain signature of addressee or agent)

I have received the article described above.

SIGNATURE Addressee Authorized agent

4. DATE OF DELIVERY
Francisco Ferrer
080583



5. ADDRESS (Complete only if requested)

6. UNABLE TO DELIVER BECAUSE:

CLERK'S INITIALS
DF

RETURN RECEIPT, REGISTERED, INSURED, CERTIFIED MAIL

mi

UNITED STATES POSTAL SERVICE

OFFICIAL BUSINESS

SENDER INSTRUCTIONS

Print your name, address, and ZIP Code in the space below.

- Complete items 1, 2, and 3 on the reverse.
- Attach to front of article if space permits, otherwise affix to back of article.
- Endorse article "Return Receipt Requested" adjacent to number.



PENALTY FOR PRIVATE
USE TO AVOID PAYMENT
OF POSTAGE, \$300



RECEIVED

RETURN
TO

AUG 8 7 45

PHOENIX, ARIZONA



BUREAU OF LAND MANAGEMENT
2400 Valley Bank Center
Phoenix, Arizona 85073

(Name of Sender)

(Street or P.O. Box)

(City, State, and ZIP Code)



United States Department of the Interior

IN REPLY REFER TO

A MC 62264 et al
(943-JT)

BUREAU OF LAND MANAGEMENT

ARIZONA STATE OFFICE
2400 VALLEY BANK CENTER
PHOENIX, ARIZONA 85073
(602) 261-4183

August 3, 1983

CERTIFIED MAIL - RETURN RECEIPT REQUESTED

Magma Copper Company
P. O. Box M
San Manuel, Arizona 85631

1980 XX
1981 XX
1982 XX

The Bureau of Land Management records do not show receipt of an affidavit of annual assessment work performed or a notice of intention to hold for the above-cited year(s) for the claim or claims listed below. This is required by the regulations in 43 CFR Subpart 3833.2. Since many claimants drop claims each year because they no longer want them, we assume that this was your intent.

If you did not intend to drop your claim(s) and you did timely file an affidavit or notice of intention to hold with the BLM during the above-stated year(s), notify this office. Please present one of the following for each missing year: (1) a letter of acknowledgment from this office; (2) a postcard of acknowledgment (BLM Form 3830-1); (3) a copy of the affidavit showing the BLM date and time stamp; or (4) other evidence of receipt by our office. The evidence must be received in this office no later than 30 days from date of receipt of this notice. If we do not hear from you during this 30 day period, the claim or claims listed below will be removed from our records as abandoned and void by operation of law.

Mario L. Lopez
Chief, Branch of Lands
and Minerals Operations

<u>Claim Name</u>	<u>Serial No.</u>
Black Hill No. 1 and No. 2	A MC 62264 and A MC 62265
Black Hill No. 5	A MC 62268
Black Hill No. 14 and No. 15	A MC 62277 and A MC 62278
Metal King #2 and #3	A MC 62281 and A MC 62282
Metal King #6	A MC 62285
Metal King #9 and #10	A MC 62288 and A MC 62289

Closed 8/11/83. Claims dropped. See letter of 8/5/83. JF

MAGMA COPPER COMPANY

A SUBSIDIARY OF NEWMONT MINING CORPORATION

SAN MANUEL DIVISION

P. O. Box M, San Manuel, Arizona 85631 (602) 385-2201

62017 220826
62308 224036
68674
5/22/85 Called Mr. Acosta
of Magma Copper.

RECEIVED There are no missing
B.L.M. AZ STATE OFFICE or duplicate
MAY 22 1985 claims on the
geo fich. locating

07.45 A.M. Book + Page # 13
PHOENIX, ARIZONA only. All
Also, some of the
Book + Page #'s
are correct. They
if they want to show
is the #'s for the
amendments. The
Book + Page # is
shown for the original
location notice not
the amendments. *H

May 21, 1985

Arizona State Office
Bureau of Land Management
Department of the Interior
3707 North 7th Street
Phoenix, AZ 85014

Attention: Mining Claims Section

Gentlemen:

The attached paper copies of the geographic microfiche show a considerable amount of error and duplication. All the claims that were duplicated or show the book and page in error, are indicated in red ink on right hand column.

The following claims are missing on your microfiche:

<u>Name of Claim</u>	<u>BLM Serial No.</u>	<u>Book</u> - <u>Page</u>
PS2	AMC 62066	246 - 510
Limestone No.14 (Amended)	AMC 62247	641 - 436
Limestone No.17 (Amended)	AMC 62248	641 - 439
Limestone No.18 (Amended)	AMC 62249	641 - 440
Limestone No.19 (Amended)	AMC 62250	641 - 441
Limestone No.20 (Amended)	AMC 62251	641 - 442
Limestone No.21 (Amended)	AMC 62252	641 - 443
Limestone No.23 (Amended)	AMC 62253	682 - 296
Limestone No.24 (Amended)	AMC 62254	711 - 969
Limestone No.25 (Amended)	AMC 62255	641 - 447
Limestone No.26 (Amended)	AMC 62256	641 - 448
Limestone No.27 (Amended)	AMC 62257	641 - 449
Limestone No.33 (Amended)	AMC 62258	641 - 455
Limestone No.35 (Amended)	AMC 62259	682 - 298
Limestone No.36 (Amended)	AMC 62260	682 - 299
Limestone No.37 (Amended)	AMC 62261	682 - 300
Limestone No.38 (Amended)	AMC 62262	682 - 301
Limestone No.39 (Amended)	AMC 62263	682 - 302
Blackhill No.3	AMC 62266	631 - 875
Blackhill No.4	AMC 62267	631 - 876
Blackhill No.6	AMC 62269	631 - 878
Blackhill No.7	AMC 62270	631 - 879

ENTERED IN COMPUTER *H

Arizona State Office
Page 2
05/21/85

RECEIVED
B.L.M. AZ STATE OFFICE
MAY 22 1985
07.45 A.M.
PHOENIX, ARIZONA

Claims Continued

<u>Name of Claim</u>	<u>BLM Serial No.</u>	<u>Book - Page</u>
Blackhill No.10	AMC 62273	631 - 882
Blackhill No.11	AMC 62274	631 - 883
Blackhill No.12	AMC 62275	631 - 884
Blackhill No.13	AMC 62276	631 - 885
Blackhill No.16	AMC 62279	631 - 888
Metal King 1	AMC 62280	631 - 889
Metal King 4	AMC 62283	631 - 892
Calcite Group No.1	AMC 62290	57 - 342
Calcite Group No.2	AMC 62291	57 - 343
Calcite Group No.3	AMC 62292	57 - 344
Calcite Group No.4	AMC 62293	57 - 345
Calcite Group No.5	AMC 62294	57 - 346
Calcite Group No.6	AMC 62295	57 - 347
Calcite Group No.7	AMC 62296	57 - 348
Calcite Group No.8	AMC 62297	57 - 349
Calcite Group No.9	AMC 62298	34 - 265
Calcite Group No.11	AMC 62299	57 - 350
Calcite Group No.12	AMC 62300	57 - 351
Calcite Group No.13	AMC 62301	57 - 341
Clark No.1	AMC 62302	706 - 775
Clark No.2	AMC 62303	707 - 776
Clark No.3	AMC 62304	706 - 777
Clark No.4	AMC 62305	706 - 778
Clark No.5	AMC 62306	706 - 779
Clark No.6	AMC 62307	706 - 780

Sincerely,



Alex Acosta
Senior Civil Engineer &
Property Supervisor

AA/mlv

cc: B. R. Woolfe w/o encl.
J. R. Tinnin w/o encl.
G. M. Clark, Jr. w/o encl.

8 S 16 E 18 SE

0 17

REPORT DATE: MAR 12, 1985
STATE: ARIZONA

PCN: LT892PP1

UNITED STATES DEPARTMENT OF THE INTERIOR
BUREAU OF LAND MANAGEMENT

PAGE NO: 7543

MERIDIAN: GILA-SALT R.

GEOGRAPHIC INDEX

--LEGAL DESCRIPTION-- GEO BLM SERIAL CASE

TOWNSHIP	RANGE	SEC	SUBDV	CITY	DIST	NO.	TYPE	CLAIM NAME/NUMBER	CLAIMANT(S)	LEAD FILE	COUNTY BOOK/PAGE	LOCATION DATE	LATEST ASSESSMENT YEAR	CASE CLOSED
8 S	16 E	18 SE	21	4		123538	LD	FAL 67	EXXON CORP	123472	1044:673	1/07/1981	1982	3/28/1984
		SE				123539	LD	FAL 68		123472	1044:674	1/07/1981	1982	3/28/1984
		19 E2				6581	LD	PS 228	MAGMA COPPER SIEVWRITHT RALPH B	6527	861:497	3/09/1977	1984	3/28/1984
		SW				62226	LD	PS NO 162	MAGMA COPPER	62016	769:518	11/21/1974	1984	
		SW				62227	LD	PS NO 163		62016	769:519	11/21/1974	1984	
		SW				62228	LD	PS NO 164		62016	769:520	11/21/1974	1984	
		SW				62229	LD	PS NO 165		62016	769:521	11/21/1974	1984	
		NW				123523	LD	FAL 52	EXXON CORP	123472	1044:658	1/07/1981	1982	3/28/1984
		NW				123525	LD	FAL 54		123472	1044:660	1/07/1981	1982	3/28/1984
		NW				123527	LD	FAL 56		123472	1044:662	1/07/1981	1982	3/28/1984
		NW				123529	LD	FAL 58		123472	1044:664	1/07/1981	1982	3/28/1984
		N2				123531	LD	FAL 60		123472	1044:666	1/07/1981	1982	3/28/1984
		NE				123533	LD	FAL 62		123472	1044:668	1/07/1981	1982	3/28/1984
		NE				123535	LD	FAL 64		123472	1044:670	1/07/1981	1982	3/28/1984
		NE				123537	LD	FAL 66		123472	1044:672	1/07/1981	1982	3/28/1984
		NE				123539	LD	FAL 68		123472	1044:674	1/07/1981	1982	3/28/1984
		NW				123555	LD	FAL 84		123472	1044:690	1/07/1981	1982	3/28/1984
		W2				123556	LD	FAL 85		123472	1044:691	1/07/1981	1982	3/28/1984
		NW				123557	LD	FAL 86		123472	1044:692	1/07/1981	1982	3/28/1984
		W2				123558	LD	FAL 87		123472	1044:693	1/07/1981	1982	3/28/1984
		W2				123559	LD	FAL 88		123472	1044:694	1/07/1981	1982	3/28/1984
		W2				123560	LD	FAL 89		123472	1044:695	1/07/1981	1982	3/28/1984
		NW				123561	LD	FAL 90		123472	1044:696	1/07/1981	1982	3/28/1984
		W2				123562	LD	FAL 91		123472	1044:697	1/07/1981	1982	3/28/1984
		N2				123563	LD	FAL 92		123472	1044:698	1/07/1981	1982	3/28/1984
		ALL				123564	LD	FAL 93		123472	1044:699	1/07/1981	1982	3/28/1984
		NE				123565	LD	FAL 94		123472	1044:700	1/10/1981	1982	3/28/1984
		E2				123566	LD	FAL 95		123472	1044:701	1/07/1981	1982	3/28/1984
		E2				123567	LD	FAL 96		123472	1044:702	1/07/1981	1982	3/28/1984
		E2				123568	LD	FAL 97		123472	1044:703	1/07/1981	1982	3/28/1984
		E2				123570	LD	FAL 99		123472	1044:705	1/07/1981	1982	3/28/1984
		NE				123571	LD	FAL 100		123472	1044:706	1/07/1981	1982	3/28/1984
		E2				123572	LD	FAL 101		123472	1044:707	1/07/1981	1982	3/28/1984
		S2				123575	LD	FAL 104		123472	1044:710	1/07/1981	1982	3/28/1984
		SE				123576	LD	FAL 105		123472	1044:711	1/08/1981	1982	3/28/1984
		SE				123577	LD	FAL 106		123472	1044:712	1/08/1981	1982	3/28/1984
		SE				123578	LD	FAL 107		123472	1044:713	1/08/1981	1982	3/28/1984
		SE				123579	LD	FAL 108		123472	1044:714	1/08/1981	1982	3/28/1984
		20 SE				6568	LD	PS 215	MAGMA COPPER	6527	861:484	3/09/1977	1984	3/28/1984
		E2				6569	LD	PS 216	SIEVWRITHT RALPH B MAGMA COPPER	6527	861:485	3/09/1977	1984	
		SE				6571	LD	PS 218	SIEVWRITHT RALPH B MAGMA COPPER	6527	861:487	3/09/1977	1984	
		SE				6572	LD	PS 219	SIEVWRITHT RALPH B MAGMA COPPER	6527	861:488	3/09/1977	1984	

** DISCLOSURE ** ALL INFORMATION RECEIVED IN THIS OFFICE MAY NOT YET BE LISTED ON THIS REPORT. NAMES AND ADDRESSES ARE ENTERED AS THEY APPEAR ON THE LOCATION NOTICE OR ARE ABBREVIATED TO FIT LIMITED SPACE; THEREFORE THEY MAY NOT APPEAR IN THE EXPECTED SEQUENCE. A BLANK LATEST ASSESSMENT YEAR IN THIS REPORT DOES NOT CONSTITUTE AN ABANDONED CLAIM.

8 S 16 E 20 SE

P 17

REPORT DATE: MAR 12, 1985
STATE: ARIZONA

PCN: LT892PP1

UNITED STATES DEPARTMENT OF THE INTERIOR
BUREAU OF LAND MANAGEMENT

PAGE NO: 7544

MERIDIAN: GILA-SALT R.

GEOGRAPHIC INDEX

- LEGAL DESCRIPTION -		GEO BLM	SERIAL	CASE	CLAIM NAME/NUMBER	CLAIMANT(S)	LEAD	COUNTY	LOCATION	LATEST	CASE	
TOWNSHIP	RANGE	SEC	SUBDV	CTY	DIST	NO.	TYPE	FILE	BOOK; PAGE	DATE	ASST-YR	CLOSED
8 S	16 E	20 SE	21	4	6572 LD	PS 219		6527	861; 488	3/09/1977	1984	✓ DUPLICATE
		SE			6573 LD	PS 220		6527	861; 489	3/09/1977	1984	✓
		SE			6574 LD	PS 221		6527	861; 490	3/09/1977	1984	✓
		SE			6575 LD	PS 222		6527	861; 491	3/09/1977	1984	✓
		SE			6576 LD	PS 223		6527	861; 492	3/09/1977	1984	✓
		SE			6577 LD	PS 224		6527	861; 493	3/09/1977	1984	✓
		SE			6578 LD	PS 225		6527	861; 494	3/09/1977	1984	✓
		E2			6579 LD	PS 226		6527	861; 495	3/09/1977	1984	✓
		E2			6580 LD	PS 227		6527	861; 496	3/09/1977	1984	✓
		E2			6582 LD	PS 229		6527	861; 498	3/09/1977	1984	✓
		NE			6583 LD	PS 230		6527	861; 499	3/16/1977	1984	✓
		NW			66207 LD	OLD BUCK NO #9			565; 108	1/09/1969	1984	
		NW			66208 LD	OLD OWL NO 1		66207	601; 165	2/13/1970	1984	
		W2			66209 LD	OLD OWL NO 2		66207	601; 167	4/12/1970	1984	
		W2			66210 LD	OLD OWL NO 3		66207	601; 168	4/12/1970	1984	
		NE			66234 LD	OLD TIRE NO 2		66207	608; 450	9/20/1970	1984	
		E2			66237 LD	OLD TIRE NO 5		66207	626; 805	2/24/1971	1984	
		E2			66238 LD	OLD TIRE NO 6		66207	626; 806	2/24/1971	1984	
		E2			66239 LD	OLD TIRE NO 7		66207	626; 807	2/24/1971	1984	
		E2			66240 LD	OLD TIRE NO 8		66207	626; 808	2/24/1971	1984	
		N2			66241 LD	OLD TIRE NO 9		66207	626; 809	2/24/1971	1984	
		NE			66242 LD	OLD TIRE NO 10		66207	626; 810	2/24/1971	1984	
		NE			66243 LD	OLD TIRE NO 11		66207	626; 811	2/24/1971	1984	
		E2			66244 LD	OLD TIRE NO 12		66207	626; 812	2/24/1971	1984	

* * DISCLOSURE * * ALL INFORMATION RECEIVED IN THIS OFFICE MAY NOT YET BE LISTED ON THIS REPORT. NAMES AND ADDRESSES ARE ENTERED AS THEY APPEAR ON THE LOCATION NOTICE OR ARE ABBREVIATED TO FIT LIMITED SPACE; THEREFORE THEY MAY NOT APPEAR IN THE EXPECTED SEQUENCE. A BLANK LATEST ASSESSMENT YEAR IN THIS REPORT DOES NOT CONSTITUTE AN ABANDONED CLAIM.

REPORT DATE: MAR 12, 1985
STATE: ARIZONA

PCN: LT892PP1

UNITED STATES DEPARTMENT OF THE INTERIOR
BUREAU OF LAND MANAGEMENT

PAGE NO: 7545

MERIDIAN: GILA-SALT R.

GEOGRAPHIC INDEX

- LEGAL DESCRIPTION -		- GEO BLM SERIAL CASE		CLAIM NAME/NUMBER		CLAIMANT(S)		LEAD	COUNTY	LOCATION	LATEST	CASE
TOWNSHIP	RANGE	SEC	SUBDV	CTY	DIST	NO.	TYPE	FILE	BOOK;PAGE	DATE	ASSMT-YR	CLOSED
8 S	16 E	20 E2	21	4		66244 LD	OLD TIRE NO 12	66207	626:812	2/24/1971	1984	
		N2				68902 LD	LITTLE JERRI NO 2	68901	633:412	6/05/1971	1984	
		NE				68903 LD	LITTLE JERRI NO 3	68901	633:413	6/05/1971	1984	
		NW				123539 LD	FAL 68	123472	1044:674	1/07/1981	1982	3/28/1984
		NW				123541 LD	FAL 70	123472	1044:676	1/07/1981	1982	3/28/1984
		NW				123543 LD	FAL 72	123472	1044:678	1/07/1981	1982	3/28/1984
		NW				123545 LD	FAL 74	123472	1044:680	1/07/1981	1982	3/28/1984
		NW				123547 LD	FAL 76	123472	1044:682	1/07/1981	1982	3/28/1984
		NE				123554 LD	FAL 83	123472	1044:689	1/07/1981	1982	3/28/1984
		NW				123571 LD	FAL 100	123472	1044:706	1/07/1981	1982	3/28/1984
		W2				123572 LD	FAL 101	123472	1044:707	1/07/1981	1982	3/28/1984
		NW				123573 LD	FAL 102	123472	1044:708	1/07/1981	1982	3/28/1984
		W2				123574 LD	FAL 103	123472	1044:709	1/07/1981	1982	3/28/1984
		SW				123579 LD	FAL 108	123472	1044:714	1/08/1981	1982	3/28/1984
		SW				123580 LD	FAL 109	123472	1044:715	1/08/1981	1982	3/28/1984
		W2				123581 LD	FAL 110	123472	1044:716	1/08/1981	1982	3/28/1984
		SW				123582 LD	FAL 111	123472	1044:717	1/08/1981	1982	3/28/1984
		W2				123583 LD	FAL 112	123472	1044:718	1/08/1981	1982	3/28/1984
		SW				123584 LD	FAL 113	123472	1044:719	1/08/1981	1982	3/28/1984
		W2				123585 LD	FAL 114	123472	1044:720	1/08/1981	1982	3/28/1984
		SW				123586 LD	FAL 115	123472	1044:721	1/08/1981	1982	3/28/1984
		ALL				123587 LD	FAL 116	123472	1044:722	1/08/1981	1982	3/28/1984
		S2				123588 LD	FAL 117	123472	1044:723	1/08/1981	1982	3/28/1984
21	SW					6531 LD	PS 178 ✓	6527	861:447 ✓	2/22/1977	1984 ✓	
	SW					6532 LD	PS 179 ✓	6527	861:448 ✓	2/22/1977	1984 ✓	
	SE					6533 LD	PS 180 ✓	6527	861:449 ✓	2/22/1977	1984 ✓	
	SE					6534 LD	PS 181 ✓	6527	861:450 ✓	2/22/1977	1984 ✓	
	SE					6535 LD	PS 182 ✓	6527	861:451 ✓	2/22/1977	1984 ✓	
	SE					6536 LD	PS 183 ✓	6527	861:452 ✓	2/22/1977	1984 ✓	
	SE					6548 LD	PS 195 ✓	6527	861:464 ✓	2/23/1977	1984 ✓	
	SE					6549 LD	PS 196 ✓	6527	861:465 ✓	2/23/1977	1984 ✓	
	SE					6550 LD	PS 197 ✓	6527	861:466 ✓	2/23/1977	1984 ✓	
	S2					6551 LD	PS 198 ✓	6527	861:467 ✓	2/23/1977	1984 ✓	
	SW					6552 LD	PS 199 ✓	6527	861:468 ✓	2/23/1977	1984 ✓	

* * DISCLOSURE* * ALL INFORMATION RECEIVED IN THIS OFFICE MAY NOT YET BE LISTED ON THIS REPORT. NAMES AND ADDRESSES ARE ENTERED AS THEY APPEAR ON THE LOCATION NOTICE OR ARE ABBREVIATED TO FIT LIMITED SPACE; THEREFORE THEY MAY NOT APPEAR IN THE EXPECTED SEQUENCE. A BLANK LATEST ASSESSMENT YEAR IN THIS REPORT DOES NOT CONSTITUTE AN ABANDONED CLAIM.

8 S 16 E 21 SW

C 18

REPORT DATE: MAR 12, 1985
STATE: ARIZONA

PCN: LT892PP1

UNITED STATES DEPARTMENT OF THE INTERIOR
BUREAU OF LAND MANAGEMENT

PAGE NO: 7546

MERIDIAN: GILA-SALT R.

GEOGRAPHIC INDEX

- LEGAL DESCRIPTION -		GEO BLM		SERIAL CASE		CLAIM NAME/NUMBER	CLAIMANT(S)	LEAD FILE	COUNTY BOOK;PAGE	LOCATION DATE	LATEST ASSMT-YR	CASE CLOSED
TOWNSHIP	RANGE	SEC	SUBDV	CTY	DIST							
8 S	16 E	21	SW	21	4	6552 LD PS 199	SIEVRITHT RALPH B	6527	861;468	2/23/1977	1984	Duplicate
			SW			6553 LD PS 200	MAGMA COPPER	6527	861;469	2/23/1977	1984	
			SW			6567 LD PS 214	SIEVRITHT RALPH B MAGMA COPPER	6527	861;483	3/09/1977	1984	
			SW			6568 LD PS 215	SIEVRITHT RALPH B MAGMA COPPER	6527	861;484	3/09/1977	1984	Duplicate
			W2			6569 LD PS 216	SIEVRITHT RALPH B	6527	861;485	3/09/1977	1984	Duplicate
			W2			6570 LD PS 217	SIEVRITHT RALPH B MAGMA COPPER	6527	861;486	3/09/1977	1984	Duplicate
			NW			6583 LD PS 230	SIEVRITHT RALPH B MAGMA COPPER	6527	861;499	3/16/1977	1984	Duplicate
			NW			6584 LD PS 231	SIEVRITHT RALPH B MAGMA COPPER	6527	861;500	3/16/1977	1984	
			W2			6585 LD PS 232	SIEVRITHT RALPH B MAGMA COPPER	6527	861;501	3/16/1977	1984	
			W2			6586 LD PS 233	SIEVRITHT RALPH B MAGMA COPPER	6527	861;502	3/16/1977	1984	
			N2			6587 LD PS 234	SIEVRITHT RALPH B MAGMA COPPER	6527	861;503	3/16/1977	1984	
			N2			6588 LD PS 235	SIEVRITHT RALPH B MAGMA COPPER	6527	861;504	3/16/1977	1984	
			N2			6589 LD PS 236	SIEVRITHT RALPH B MAGMA COPPER	6527	861;505	3/17/1977	1984	
			N2			6590 LD PS 237	SIEVRITHT RALPH B MAGMA COPPER	6527	861;506	3/17/1977	1984	
			E2			6591 LD PS 238	SIEVRITHT RALPH B MAGMA COPPER	6527	861;507	3/17/1977	1984	
			NW			6596 LD PS 243	SIEVRITHT RALPH B MAGMA COPPER	6527	861;512	3/16/1977	1984	
			NW			6597 LD PS 244	SIEVRITHT RALPH B MAGMA COPPER	6527	861;513	3/16/1977	1984	
			N2			6598 LD PS 245	SIEVRITHT RALPH B MAGMA COPPER	6527	861;514	3/16/1977	1984	
			NE			6599 LD PS 246	SIEVRITHT RALPH B MAGMA COPPER	6527	861;515	3/16/1977	1984	
			NE			6600 LD PS 247	SIEVRITHT RALPH B MAGMA COPPER	6527	861;516	3/16/1977	1984	
			NE			6601 LD PS 248	SIEVRITHT RALPH B MAGMA COPPER	6527	861;517	3/16/1977	1984	
			NE			6602 LD PS 249	SIEVRITHT RALPH B MAGMA COPPER	6527	861;518	3/16/1977	1984	
			NE			66211 LD OLD TAR NO 1	WERNER CHARLES	66207	571;381	5/28/1969	1984	
			NE			66212 LD OLD TAR NO 2	HAYNES GERALDINE WERNER CHARLES	66207	565;112	2/08/1969	1984	

* * DISCLOSURE* * ALL INFORMATION RECEIVED IN THIS OFFICE MAY NOT YET BE LISTED ON THIS REPORT. NAMES AND ADDRESSES ARE ENTERED AS THEY APPEAR ON THE LOCATION NOTICE OR ARE ABBREVIATED TO FIT LIMITED SPACE; THEREFORE THEY MAY NOT APPEAR IN THE EXPECTED SEQUENCE. A BLANK LATEST ASSESSMENT YEAR IN THIS REPORT DOES NOT CONSTITUTE AN ABANDONED CLAIM.

8 S 16 E 21 NE

D 18

REPORT DATE: MAR 12, 1985
STATE: ARIZONA

PCN: LT892PP1

UNITED STATES DEPARTMENT OF THE INTERIOR
BUREAU OF LAND MANAGEMENT

PAGE NO: 7547

MERIDIAN: GILA-SALT R.

GEOGRAPHIC INDEX

--LEGAL DESCRIPTION--		GEO BLM	SERIAL	CASE		LEAD	COUNTY	LOCATION	LATEST	CASE				
TOWNSHIP	RANGE	SEC	SUBDV	CTY	DIST	NO.	TYPE	CLAIM NAME/NUMBER	CLAIMANT(S)	FILE	BOOK;PAGE	DATE	ASSMT-YR	CLOSED
8 S	16 E	21 NE	21	4	66212 LD	OLD TAR NO 2		HAYNES GERALDINE		66207	565;112	2/08/1969	1984	
		NE			66213 LD	LITTLE TAR #1		WERNER CHARLES		66207	565;109	2/03/1969	1984	
		NE			66214 LD	LITTLE TAR #2		HAYNES GERALDINE		66207	565;110	2/04/1969	1984	
		NE			66215 LD	OLD KING NO (1) ONE		WERNER CHARLES		66207	689;8	12/10/1972	1984	
		NW			66233 LD	OLD TIRE NO 1		HAYNES GERALDINE		66207	601;164	4/16/1970	1984	
		NW			66234 LD	OLD TIRE NO 2		WERNER CHARLES		66207	608;450	9/20/1970	1984	
		W2			66235 LD	OLD TIRE NO 3		HAYNES GERALDINE		66207	626;803	2/24/1971	1984	
		SW			66236 LD	OLD TIRE NO 4		WERNER CHARLES		66207	626;804	2/24/1971	1984	
		W2			66237 LD	OLD TIRE NO 5		HAYNES GERALDINE		66207	626;805	2/24/1971	1984	
		NW			66244 LD	OLD TIRE NO 12		WERNER CHARLES		66207	626;812	2/24/1971	1984	
		NW			66245 LD	OLD RED		HAYNES GERALDINE		66207	565;113	1/16/1969	1979	5/05/1983
		NW			66246 LD	OLD RED NO #1		WERNER CHARLES		66207	565;114	1/16/1969	1984	
		W2			66247 LD	OLD RED NO #2		HAYNES GERALDINE		66207	565;115	1/16/1969	1984	
		NE			66248 LD	OLD RED NO #3		WERNER CHARLES		66207	565;116	1/17/1969	1984	
		ALL			66249 LD	OLD RED NO #4		HAYNES GERALDINE		66207	565;117	1/12/1969	1984	
		S2			66250 LD	OLD RED NO #5		WERNER CHARLES		66207	565;118	1/18/1969	1984	
		S2			66251 LD	OLD RED NO #6		HAYNES GERALDINE		66207	565;119	1/16/1969	1984	
		NE			66252 LD	OLD RED 7		WERNER CHARLES		66207	628;491	3/14/1971	1984	
		E2			66253 LD	OLD RED NO #8		HAYNES GERALDINE		66207	628;492	3/14/1971	1984	
		NE			66254 LD	OLD RED #9		WERNER CHARLES		66207	628;493	3/14/1971	1984	
		NE			66255 LD	10 OLD RED		HAYNES GERALDINE		66207	628;494	3/14/1971	1984	
		E2			66256 LD	OLD RED #11		WERNER CHARLES		66207	628;495	3/14/1971	1984	
		SE			66258 LD	OLD RED #13		HAYNES GERALDINE		66207	628;496	3/14/1971	1984	
		SE			66259 LD	OLD RED #13		WERNER CHARLES		66207	628;497	3/14/1971	1984	

** DISCLOSURE ** ALL INFORMATION RECEIVED IN THIS OFFICE MAY NOT YET BE LISTED ON THIS REPORT. NAMES AND ADDRESSES ARE ENTERED AS THEY APPEAR ON THE LOCATION NOTICE OR ARE ABBREVIATED TO FIT LIMITED SPACE; THEREFORE THEY MAY NOT APPEAR IN THE EXPECTED SEQUENCE. A BLANK LATEST ASSESSMENT YEAR IN THIS REPORT DOES NOT CONSTITUTE AN ABANDONED CLAIM.

8 S 16 E 21 SE

E 18

REPORT DATE: MAR 12, 1985
STATE: ARIZONA

PCN: LT892PP1

UNITED STATES DEPARTMENT OF THE INTERIOR
BUREAU OF LAND MANAGEMENT

PAGE NO: 7548

MERIDIAN: GILA-SALT R.

GEOGRAPHIC INDEX

- LEGAL DESCRIPTION -				GEO BLM	SERIAL	CASE			LEAD	COUNTY	LOCATION	LATEST	CASE	
TOWNSHIP	RANGE	SEC	SUBDV	CTY	DIST	NO.	TYPE	CLAIM NAME/NUMBER	CLAIMANT(S)	FILE	BOOK; PAGE	DATE	ASSMT-YR	CLOSED
8 S	16 E	21 SE	21	4		66259	LD	OLD RED #13	HAYNES GERALDINE	66207	628:497	3/14/1971	1984	
		22 SE				6527	LD	PS FRACTION ✓	MAGMA COPPER		861:443 ✓	3/13/1977	1984 ✓	
		SW				6536	LD	PS 183	MAGMA COPPER	6527	861:452	2/22/1977	1984	Duplicate
		SW				6537	LD	PS 184 ✓	SIEVWRITHT RALPH B MAGMA COPPER	6527	861:453 ✓	2/22/1977	1984 ✓	
		SW				6538	LD	PS 185 ✓	SIEVWRITHT RALPH B MAGMA COPPER	6527	861:454 ✓	2/22/1977	1984 ✓	
		SW				6539	LD	PS 186 ✓	SIEVWRITHT RALPH B MAGMA COPPER	6527	861:455 ✓	2/22/1977	1984 ✓	
		S2				6540	LD	PS 187 ✓	SIEVWRITHT RALPH B MAGMA COPPER	6527	861:456 ✓	2/22/1977	1984 ✓	
		SE				6541	LD	PS 188 ✓	SIEVWRITHT RALPH B MAGMA COPPER	6527	861:457 ✓	2/22/1977	1984 ✓	
		ALL				6542	LD	PS 189 ✓	SIEVWRITHT RALPH B MAGMA COPPER	6527	861:458 ✓	2/24/1977	1984 ✓	
		ALL				6543	LD	PS 190 ✓	SIEVWRITHT RALPH B MAGMA COPPER	6527	861:459 ✓	2/24/1977	1984 ✓	
		SW				6544	LD	PS 191 ✓	SIEVWRITHT RALPH B MAGMA COPPER	6527	861:460 ✓	2/24/1977	1984 ✓	
		SW				6545	LD	PS 192 ✓	SIEVWRITHT RALPH B MAGMA COPPER	6527	861:461 ✓	2/24/1977	1984 ✓	
		SW				6546	LD	PS 193 ✓	SIEVWRITHT RALPH B MAGMA COPPER	6527	861:462 ✓	2/23/1977	1984 ✓	
		SW				6547	LD	PS 194 ✓	SIEVWRITHT RALPH B MAGMA COPPER	6527	861:463 ✓	2/23/1977	1984 ✓	
		SE				6554	LD	PS 201 ✓	SIEVWRITHT RALPH B MAGMA COPPER	6527	861:470 ✓	3/04/1977	1984 ✓	
		SE				6555	LD	PS 202 ✓	SIEVWRITHT RALPH B MAGMA COPPER	6527	861:471 ✓	3/04/1977	1984 ✓	
		SE				6556	LD	PS 203 ✓	SIEVWRITHT RALPH B MAGMA COPPER	6527	861:472 ✓	3/04/1977	1984 ✓	
		SE				6557	LD	PS 204 ✓	SIEVWRITHT RALPH B MAGMA COPPER	6527	861:473 ✓	3/04/1977	1984 ✓	
		SE				6558	LD	PS 205 ✓	SIEVWRITHT RALPH B MAGMA COPPER	6527	861:474 ✓	3/04/1977	1984 ✓	
		SE				6559	LD	PS 206 ✓	SIEVWRITHT RALPH B MAGMA COPPER	6527	861:475 ✓	3/04/1977	1984 ✓	
		E2				6560	LD	PS 207 ✓	SIEVWRITHT RALPH B MAGMA COPPER	6527	861:476 ✓	3/04/1977	1984 ✓	
		E2				6561	LD	PS 208 ✓	SIEVWRITHT RALPH B MAGMA COPPER	6527	861:477 ✓	3/04/1977	1984 ✓	
		E2				6562	LD	PS 209 ✓	SIEVWRITHT RALPH B MAGMA COPPER	6527	861:478 ✓	3/04/1977	1984 ✓	
		NE				6563	LD	PS 210 ✓	SIEVWRITHT RALPH B MAGMA COPPER	6527	861:479 ✓	3/04/1977	1984 ✓	

* * DISCLOSURE * * ALL INFORMATION RECEIVED IN THIS OFFICE MAY NOT YET BE LISTED ON THIS REPORT. NAMES AND ADDRESSES ARE ENTERED AS THEY APPEAR ON THE LOCATION NOTICE OR ARE ABBREVIATED TO FIT LIMITED SPACE; THEREFORE THEY MAY NOT APPEAR IN THE EXPECTED SEQUENCE. A BLANK LATEST ASSESSMENT YEAR IN THIS REPORT DOES NOT CONSTITUTE AN ABANDONED CLAIM.

7

REPORT DATE: MAR 12, 1985
STATE: ARIZONA PCN: LT892PP1

UNITED STATES DEPARTMENT OF THE INTERIOR
BUREAU OF LAND MANAGEMENT

PAGE NO: 7549

MERIDIAN: GILA-SALT R.

GEOGRAPHIC INDEX

--LEGAL DESCRIPTION--		GEO	BLM	SERIAL	CASE	CLAIM NAME/NUMBER	CLAIMANT(S)	LEAD FILE	COUNTY BOOK; PAGE	LOCATION DATE	LATEST ASSMT-YR	CASE CLOSED
TWNSHP	RANGE	SEC	SUBDV	CTY	DIST							
8 S	16 E	22 NE	21	4	6563 LD	PS 210	SIEVWRITHT RALPH B	6527	861;479	3/04/1977	1984	Duplicate
		NE			6564 LD	PS 211	MAGMA COPPER	6527	861;480	3/04/1977	1984	
		NE			6565 LD	PS 212	SIEVWRITHT RALPH B	6527	861;481	3/04/1977	1984	
		NE			6566 LD	PS 213	MAGMA COPPER	6527	861;482	3/04/1977	1984	
		W2			6591 LD	PS 238	SIEVWRITHT RALPH B	6527	861;507	3/17/1977	1984	Duplicate
		W2			6592 LD	PS 239	MAGMA COPPER	6527	861;508	3/17/1977	1984	
		W2			6593 LD	PS 240	SIEVWRITHT RALPH B	6527	861;509	3/17/1977	1984	
		NW			6594 LD	PS 241	MAGMA COPPER	6527	861;510	3/16/1977	1984	
		N2			6595 LD	PS 242	SIEVWRITHT RALPH B	6527	861;511	3/16/1977	1984	
		NW			6602 LD	PS 249	MAGMA COPPER	6527	861;518	3/16/1977	1984	Duplicate
		NW			6603 LD	PS 250	SIEVWRITHT RALPH B	6527	861;519	3/16/1977	1984	
		NW			6604 LD	PS 251	MAGMA COPPER	6527	861;520	3/15/1977	1984	
		SE			9876 LD	PS 252	SIEVWRITHT RALPH B		869;217	5/16/1977	1984	
		SE			9877 LD	PS 253	MAGMA COPPER	9876	869;218	5/16/1977	1984	
		E2			9878 LD	PS 254	THOMAS L A	9876	869;219	5/16/1977	1984	
		SW			62024 LD	CACTUS HILL NO 1		62016	56;6	12/19/1946	1984	
		SW			62029 LD	FANNIE NO 1		62016	56;537	2/08/1948	1984	
		S2			62035 LD	JUSTINE		62016	56;550	3/09/1948	1984	
		NW			66214 LD	LITTLE TAR #2	WERNER CHARLES	66207	565;110	2/04/1969	1984	
		NW			66215 LD	OLD KING NO (1) ONE	HAYNES GERALDINE	66207	689;8	12/10/1972	1984	
		NW			66216 LD	OLD KING NO (2) TWO	WERNER CHARLES	66207	689;009	12/10/1972	1984	
		N2			66217 LD	OLD KING NO (2) THREE	HAYNES GERALDINE	66207	689;010	12/19/1972	1984	
		N2			66218 LD	OLD KING NO 4	WERNER CHARLES	66207	696;629	2/22/1973	1984	
		NW			66219 LD	OLD KING NO 5	HAYNES GERALDINE	66207	693;747	2/26/1973	1984	
		NW			66220 LD	OLD KING NO 6	WERNER CHARLES	66207	693;748	2/26/1973	1984	
		NW			66221 LD	OLD KING NO 7	HAYNES GERALDINE	66207	696;632	2/22/1973	1984	

* * DISCLOSURE* * ALL INFORMATION RECEIVED IN THIS OFFICE MAY NOT YET BE LISTED ON THIS REPORT. NAMES AND ADDRESSES ARE ENTERED AS THEY APPEAR ON THE LOCATION NOTICE OR ARE ABBREVIATED TO FIT LIMITED SPACE; THEREFORE THEY MAY NOT APPEAR IN THE EXPECTED SEQUENCE. A BLANK LATEST ASSESSMENT YEAR IN THIS REPORT DOES NOT CONSTITUTE AN ABANDONED CLAIM.

REPORT DATE: MAR 12, 1985
STATE: ARIZONA PCN: LT892PP1

UNITED STATES DEPARTMENT OF THE INTERIOR
BUREAU OF LAND MANAGEMENT

PAGE NO: 7550

MERIDIAN: GILA-SALT R.

GEOGRAPHIC INDEX

-LEGAL DESCRIPTION-		GEO BLM		SERIAL CASE		LEAD	COUNTY	LOCATION	LATEST	CASE
TOWNSHIP	RANGE	SEC	SUBDV	CTY	DIST	FILE	BOOK; PAGE	DATE	ASSMT-YR	CLOSED
8 S	16 E	22 NW	21	4	66221 LD	OLD KING NO 7	HAYNES GERALDINE	66207 696; 632	2/22/1973	1984
		N2			66222 LD	OLD KING NO 8	WERNER CHARLES	66207 710; 267	6/05/1973	1984
		NE			66223 LD	OLD KING NO 9	HAYNES GERALDINE	66207 710; 268	6/05/1973	1984
		NE			66224 LD	OLD KING NO 10	WERNER CHARLES	66207 710; 269	6/05/1973	1984
		N2			66225 LD	OLD KING NO 11	HAYNES GERALDINE	66207 710; 270	6/05/1973	1984
		NW			66226 LD	OLD KING NO 12	WERNER CHARLES	66207 710; 271	6/05/1973	1984
		SW			66227 LD	OLD KING NO 13	HAYNES GERALDINE	66207 710; 272	6/05/1973	1984
		S2			66228 LD	OLD KING NO 14	WERNER CHARLES	66207 710; 273	6/05/1973	1984
		SE			66229 LD	OLD KING NO 15	HAYNES GERALDINE	66207 710; 274	6/05/1973	1984
		SE			66230 LD	OLD KING NO 16	WERNER CHARLES	66207 710; 275	6/05/1973	1984
		S2			66231 LD	OLD KING NO 17	HAYNES GERALDINE	66207 710; 276	6/05/1973	1984
		SW			66232 LD	OLD KING NO 18	WERNER CHARLES	66207 710; 277	6/05/1973	1984
		NW			66248 LD	OLD RED NO #3	HAYNES GERALDINE	66207 565; 116	1/17/1969	1984
		NW			66252 LD	OLD RED 7	WERNER CHARLES	66207 628; 491	3/14/1971	1984
		W2			66253 LD	OLD RED NO #8	HAYNES GERALDINE	66207 628; 492	3/14/1971	1984
		NW			66254 LD	OLD RED #9	WERNER CHARLES	66207 628; 493	3/14/1971	1984
		NW			66255 LD	10 OLD RED	HAYNES GERALDINE	66207 628; 494	3/14/1971	1984
23	SW				62037 LD	MANANA NO 2 ✓	MAGMA COPPER	62016 52; 372 ✓	6/11/1942	1984 ✓
	S2				62038 LD	MANANA NO 3 ✓		62016 52; 373 ✓	6/11/1942	1984 ✓
25	SW				62309 LD	SAN TOY		62308 53; 395 ✓	4/11/1945	1984 ✓ 179-379 ✓
	SW				62315 LD	SAGUARA 1 ✓		62308 53; 371 ✓	12/12/1951	1984 ✓
	S2				62316 LD	SAGUARA 2 ✓		62308 53; 372 ✓	12/12/1951	1984 ✓
	SW				62317 LD	SAGUARA 3 ✓		62308 53; 373 ✓	12/12/1951	1984 ✓
	SW				62318 LD	HIGHWAY NO 1 ✓		62308 54; 381 ✓	5/24/1946	1984 ✓
	SW				62319 LD	HIGHWAY NO 2 ✓		62308 54; 382 ✓	5/24/1946	1984 ✓
	SW				62320 LD	HIGHWAY NO 3 ✓		62308 54; 383 ✓	5/24/1946	1984 ✓
	SW				62321 LD	HIGHWAY NO 4 ✓		62308 54; 384 ✓	5/24/1946	1984 ✓
	S2				62322 LD	HIGHWAY NO 5 ✓		62308 54; 385 ✓	5/24/1946	1984 ✓
	SW				104037 LD	SOUTH GATE NO 2	STRUTZEL J J JR HOUGHTON SAM L ESTAT	1008; 509	4/24/1980	1982

* * DISCLOSURE * * ALL INFORMATION RECEIVED IN THIS OFFICE MAY NOT YET BE LISTED ON THIS REPORT. NAMES AND ADDRESSES ARE ENTERED AS THEY APPEAR ON THE LOCATION NOTICE OR ARE ABBREVIATED TO FIT LIMITED SPACE; THEREFORE THEY MAY NOT APPEAR IN THE EXPECTED SEQUENCE. A BLANK LATEST ASSESSMENT YEAR IN THIS REPORT DOES NOT CONSTITUTE AN ABANDONED CLAIM.

REPORT DATE: MAR 12, 1985
STATE: ARIZONA

PCN: LT892PP1

UNITED STATES DEPARTMENT OF THE INTERIOR
BUREAU OF LAND MANAGEMENT

PAGE NO: 7551

MERIDIAN: GILA-SALT R.

GEOGRAPHIC INDEX

--LEGAL DESCRIPTION--		GEO BLM SERIAL CASE		CLAIM NAME/NUMBER		CLAIMANT(S)		LEAD FILE	COUNTY BOOK;PAGE	LOCATION DATE	LATEST ASSMT-YR	CASE CLOSED	
TOWNSHIP	RANGE	SEC	SUBDV	CTY	DIST	NO.	TYPE						
8 S	16 E	25 S2	21	4	222593	LD	SAGUARA NO 4	MAGMA COPPER		00	5/15/1984	1984	1224: 796 ✓
		26	ALL			62019	LD	ANCHOR QUARTZ	62016	47: 267	2/15/1932	1984	47: 591 ✓
N2						62020	LD	ANCHOR QUARTZ NO 2 ✓	62016	47: 351	5/15/1932	1984	47: 590 ✓
E2						62021	LD	BLUE NO 1 ✓	62016	53: 442 ✓	12/13/1951	1984	
NE						62022	LD	BLUE NO 2 ✓	62016	53: 443 ✓	12/13/1951	1984	
SE						62023	LD	BLUE OX ✓	62016	54: 531	8/12/1946	1984	55: 259 ✓
S2						62027	LD	COYOTE ✓	62016	48: 107 ✓	9/26/1933	1984	
E2						62033	LD	JUNE BUG ✓	62016	47: 266	2/15/1932	1984	47: 596 ✓
N2						62034	LD	JUNE BUG NO 2 ✓	62016	47: 350	5/15/1932	1984	47: 594 ✓
NW						62036	LD	MANANA NO 1 ✓	62016	52: 371 ✓	6/11/1942	1984	
N2						62037	LD	MANANA NO 2 ✓	62016	52: 372	6/11/1942	1984	Duplicate
N2						62038	LD	MANANA NO 3 ✓	62016	52: 373	6/11/1942	1984	
SW						62039	LD	MISSING LINK ✓	62016	50: 473 ✓	12/21/1938	1984	
SE						62040	LD	ORACLE #1 ✓	62016	54: 598	6/10/1946	1984	54: 599 ✓
SE						62041	LD	ORACLE #2 ✓	62016	54: 600	6/10/1946	1984	54: 601 ✓
SE						62042	LD	SOUTH TOP NO 1 ✓	62016	47: 105	9/15/1931	1984	47: 585 ✓
SE						62043	LD	SOUTH TOP NO 2 ✓	62016	47: 107	9/15/1931	1984	47: 586 ✓
N2						62044	LD	TARDE ✓	62016	52: 374 ✓	6/11/1942	1984	
SE						62045	LD	TIP TOP ✓	62016	28: 188	11/14/1912	1984	47: 592 ✓
E2						62046	LD	TIP TOP NO 1 ✓	62016	30: 597	6/28/1916	1984	47: 593 ✓
NE						62047	LD	VALLEY ✓	62016	52: 375	6/12/1942	1984	37: 385 ✓
SE						62309	LD	SAN TOY ✓	62308	53: 395	4/11/1945	1984	Duplicate
SE						62310	LD	GOLDEN TERRA ✓	62308	53: 287	1/03/1945	1984	179: 372 ✓
SE						62311	LD	HAPPY VALLEY ✓	62308	53: 287	1/02/1945	1984	179: 373 ✓
S2						62312	LD	CHOLLA ✓	62308	27: 231	2/20/1910	1984	179: 365 ✓
SW						62314	LD	RED HILL ✓	62308	30: 425	11/17/1915	1984	179: 378 ✓
SW						62323	LD	APOLLO ✓	62308	7: 469	1/01/1883	1984	179: 359 ✓
								ANACONDA MINERALS MAGMA COPPER					
SW						62324	LD	APOLLO EXTENSION	62308	46: 30	10/04/1929	1984	179: 360 ✓
								ANACONDA MINERALS MAGMA COPPER					
SW						62327	LD	LUCKY BOY	62308	46: 537	4/27/1931	1984	179: 376 ✓
								ANACONDA MINERALS MAGMA COPPER					
SW						62328	LD	ERFLETCH EXTENSION	62308	51: 11	6/19/1939	1984	179: 369 ✓
								ANACONDA MINERALS MAGMA COPPER					
SW						220826	MS	MILL 1 ✓		00	4/02/1984	1984	1217: 541 ✓
SW						220827	MS	MILL 2 ✓	220826	..	4/02/1984	1984	542 ✓
SW						220828	MS	MILL 3 ✓	220826	..	4/02/1984	1984	543 ✓
SW						220829	MS	MILL 4 ✓	220826	..	4/02/1984	1984	544 ✓
SW						220830	MS	MILL 5 ✓	220826	..	4/02/1984	1984	545 ✓
SW						220831	MS	MILL 6 ✓	220826	..	4/02/1984	1984	546 ✓
SW						220832	MS	MILL 7 ✓	220826	..	4/02/1984	1984	547 ✓
SW						220833	MS	MILL 8 ✓	220826	..	4/02/1984	1984	548 ✓
SW						220834	MS	MILL 9 ✓	220826	..	4/02/1984	1984	549 ✓
SW						220835	MS	MILL 10 ✓	220826	..	4/02/1984	1984	550 ✓
SW						220836	MS	MILL 11 ✓	220826	..	4/03/1984	1984	551 ✓
SW						220837	MS	MILL 12 ✓	220826	..	4/03/1984	1984	1217: 552 ✓

** DISCLOSURE ** ALL INFORMATION RECEIVED IN THIS OFFICE MAY NOT YET BE LISTED ON THIS REPORT. NAMES AND ADDRESSES ARE ENTERED AS THEY APPEAR ON THE LOCATION NOTICE OR ARE ABBREVIATED TO FIT LIMITED SPACE; THEREFORE THEY MAY NOT APPEAR IN THE EXPECTED SEQUENCE. A BLANK LATEST ASSESSMENT YEAR IN THIS REPORT DOES NOT CONSTITUTE AN ABANDONED CLAIM.

8 S 16 E 26 SW

I 18

REPORT DATE: MAR 12, 1985
STATE: ARIZONA

PCN: LT892PP1

UNITED STATES DEPARTMENT OF THE INTERIOR
BUREAU OF LAND MANAGEMENT

PAGE NO: 7552

MERIDIAN: GILA-SALT R.

GEOGRAPHIC INDEX

- LEGAL DESCRIPTION -		GEO BLM	SERIAL	CASE		LEAD	COUNTY	LOCATION	LATEST	CASE				
TOWNSHIP	RANGE	SEC	SUBDV	CITY	DIST	NO.	TYPE	CLAIM NAME/NUMBER	CLAIMANT(S)	FILE	BOOK/PAGE	DATE	ASMT-YR	CLOSED
8 S	16 E	26 SW	21	4	220838	MS	MILL 13 ✓		MAGMA COPPER	220826	..	4/03/1984	1984	1217:553 ✓
		SW			220839	MS	MILL 14 ✓			220826	..	4/04/1984	1984	554 ✓
		SE			220840	MS	MILL 15 ✓			220826	..	4/03/1984	1984	555 ✓
		SE			220841	MS	MILL 16 ✓			220826	..	4/03/1984	1984	1217:556 ✓
		NW			224036	MS	MILL 40 ✓				00	6/12/1984	1984	395 : 395 ✓
		NW			224037	MS	MILL 41 ✓			224036	..	6/12/1984	1984	1230:396 ✓
		NW			224038	MS	MILL 42 ✓			224036	..	6/12/1984	1984	397 ✓
		NW			224039	MS	MILL 43 ✓			224036	..	6/12/1984	1984	398 ✓
		NW			224040	MS	MILL 44 ✓			224036	..	6/12/1984	1984	399 ✓
		NW			224041	MS	MILL 45 ✓			224036	..	6/12/1984	1984	400 ✓
		NW			224042	MS	MILL 46 ✓			224036	..	6/12/1984	1984	401 ✓
		NW			224043	MS	MILL 47 ✓			224036	..	6/12/1984	1984	402 ✓
		NW			224044	MS	MILL 48 ✓			224036	..	6/12/1984	1984	403 ✓
		NW			224045	MS	MILL 49 ✓			224036	..	6/12/1984	1984	404 ✓
		NW			224046	MS	MILL 50 ✓			224036	..	6/12/1984	1984	405 ✓
		NW			224047	MS	MILL 51 ✓			224036	..	6/12/1984	1984	406 ✓
		NE			224048	MS	MILL 52 ✓			224036	..	6/11/1984	1984	407 ✓
		NE			224049	MS	MILL 53 ✓			224036	..	6/11/1984	1984	408 ✓
		NE			224050	MS	MILL 54 ✓			224036	..	6/11/1984	1984	409 ✓
		NE			224051	MS	MILL 55 ✓			224036	..	6/11/1984	1984	410 ✓
		NE			224052	MS	MILL 56 ✓			224036	..	6/11/1984	1984	411 ✓
		NE			224053	MS	MILL 57 ✓			224036	..	6/11/1984	1984	412 ✓
	27	NW			6536	LD	PS 183		SIEVWRITHT RALPH B	6527	861;452	2/22/1977	1984	Duplicate
		NW			6537	LD	PS 184		MAGMA COPPER	6527	861;453	2/22/1977	1984	Duplicate
		NW			6538	LD	PS 185		SIEVWRITHT RALPH B	6527	861;454	2/22/1977	1984	Duplicate
		NE			6554	LD	PS 201		MAGMA COPPER	6527	861;470	3/04/1977	1984	Duplicate
		NE			6555	LD	PS 202		SIEVWRITHT RALPH B	6527	861;471	3/04/1977	1984	Duplicate
		NE			6556	LD	PS 203		MAGMA COPPER	6527	861;472	3/04/1977	1984	Duplicate
		SE			47937	LD	THUNDERBIRD NUMBER I	HENSEL PATTI			0-0	5/20/1944	1984	
		ALL			47938	LD	THUNDERBIRD NUMBER II			47937	0-0	5/20/1944	1984	
		S2			47939	LD	THUNDERBIRD NUMBER III			47937	0-0	5/20/1944	1984	
		E2			47940	LD	THUNDERBIRD NUMBER IV			47937	0-0	5/20/1944	1984	
		W2, SE			47941	LD	THUNDERBIRD NUMBER V.			47937	0-0	5/20/1944	1984	
		NW			62024	LD	CACTUS HILL NO 1	MAGMA COPPER		62016	56-6	12/19/1946	1984	56:547 ✓
		NE			62025	LD	CLOUDBURST ✓			62016	56:225 ✓	2/06/1945	1984	
		NE			62026	LD	CLOUD BURST FRACTION ✓			62016	56:549 ✓	3/06/1948	1984	
		N2			62028	LD	FANNIE			62016	56-5	12/19/1946	1984	56:544 ✓
		N2			62029	LD	FANNIE NO 1 ✓			62016	56:537 ✓	2/08/1948	1984	
		NW			62030	LD	GLORY NO 1			62016	56-5	12/19/1946	1984	56:546 ✓
		NW			62031	LD	GLORY #2 ✓			62016	11:524 ✓	5/17/1949	1984	

** DISCLOSURE ** ALL INFORMATION RECEIVED IN THIS OFFICE MAY NOT YET BE LISTED ON THIS REPORT. NAMES AND ADDRESSES ARE ENTERED AS THEY APPEAR ON THE LOCATION NOTICE OR ARE ABBREVIATED TO FIT LIMITED SPACE; THEREFORE THEY MAY NOT APPEAR IN THE EXPECTED SEQUENCE. A BLANK LATEST ASSESSMENT YEAR IN THIS REPORT DOES NOT CONSTITUTE AN ABANDONED CLAIM.

8 S 16 E 27 NE

J 18

REPORT DATE: MAR 12, 1985
STATE: ARIZONA

PCN: LT892PP1

UNITED STATES DEPARTMENT OF THE INTERIOR
BUREAU OF LAND MANAGEMENT

PAGE NO: 7553

MERIDIAN: GILA-SALT R.

GEOGRAPHIC INDEX

--LEGAL DESCRIPTION-- GEO BLM SERIAL CASE						LEAD	COUNTY	LOCATION	LATEST	CASE				
TOWNSHIP	RANGE	SEC	SUBDV	CITY	DIST	NO.	TYPE	CLAIM NAME/NUMBER	CLAIMANT(S)	FILE	BOOK;PAGE	DATE	ASSMT-YR	CLOSED
8 S	16 E	27	NE	21	4	62032	LD	HESTER NO 5	MAGMA COPPER	62016	55:352	10/03/1946	1984	56:545 ✓
			NE			62035	LD	JUSTINE ✓		62016	56:550 ✓	3/09/1948	1984	✓
			N2, SE			62048	LD	WHIRL WIND ✓		62016	53:371 ✓	5/10/1945	1984	✓
			ALL			62049	LD	WHIRLWIND FRACTION ✓		62016	56:548 ✓	3/03/1948	1984	✓
			SW			62058	LD	SYLVIA #9 ✓		62016	157:405 ✓	7/15/1956	1984	✓
			W2			62059	LD	SYLVIA #10 ✓		62016	170:385 ✓	2/08/1957	1984	✓
			SW			62098	LD	PS 34 ✓		62016	347:304 ✓	2/06/1963	1984	✓
			W2			62108	LD	PS 42 ✓		62016	347:312 ✓	2/06/1963	1984	✓
			NW			62119	LD	PS 55 ✓		62016	747:518 ✓	5/14/1974	1984	✓
			NW			62120	LD	PS 56 ✓		62016	747:519 ✓	5/14/1974	1984	✓
			NW			62121	LD	PS 57 ✓		62016	747:520 ✓	5/14/1974	1984	✓
			NW			62122	LD	PS 58 ✓		62016	747:521 ✓	5/14/1974	1984	✓
			W2			62123	LD	PS 59 ✓		62016	747:522 ✓	5/14/1974	1984	✓
			W2			62124	LD	PS 60 ✓		62016	747:523 ✓	5/14/1974	1984	✓
			W2			62125	LD	PS 61 ✓		62016	747:524 ✓	5/14/1974	1984	✓
			W2			62126	LD	PS 62 ✓		62016	747:525 ✓	5/14/1974	1984	✓
			ALL			62127	LD	PS 63 ✓		62016	747:526 ✓	5/15/1974	1984	✓
			SW			62128	LD	PS 64 ✓		62016	747:527 ✓	5/14/1974	1984	✓
			SW			62129	LD	PS 65 ✓		62016	747:528 ✓	5/14/1974	1984	✓
			SW			62130	LD	PS 66 ✓		62016	747:529 ✓	5/14/1974	1984	✓
			SW			62131	LD	PS 67 ✓		62016	747:530 ✓	5/14/1974	1984	✓
			S2			62132	LD	PS 68 ✓		62016	747:531 ✓	5/15/1974	1984	✓
			SE			62139	LD	PS 75 ✓		62016	747:538 ✓	5/16/1974	1984	✓
			SE			62324	LD	APOLLO EXTENSION	ANACONDA MINERALS MAGMA COPPER	62308	46;30	10/04/1929	1984	Duplicate
			SE			62325	LD	APOLLO EXTENSION NO1	ANACONDA MINERALS MAGMA COPPER	62308	46:533	4/15/1931	1984	179:361 ✓
			SE			62326	LD	APOLLO EXTENSION NO2	ANACONDA MINERALS MAGMA COPPER	62308	46:536	4/15/1931	1984	179:362 ✓
			SE			62327	LD	LUCKY BOY	MAGMA COPPER ANACONDA MINERALS	62308	46;537	4/27/1931	1984	Duplicate
			SE			62328	LD	ERFLETCH EXTENSION	MAGMA COPPER ANACONDA MINERALS	62308	51;11	6/19/1939	1984	Duplicate
			SE			62330	LD	NIT WIT	MAGMA COPPER ANACONDA MINERALS	62308	53:395	4/11/1945	1984	179:382 ✓
			SE			62331	LD	REAL MCCOY	MAGMA COPPER ANACONDA MINERALS	62308	51:55	7/03/1939	1984	179:383 ✓
			SE			220826	MS	MILL 1	MAGMA COPPER		: 00	4/02/1984	1984	Duplicate
			SE			220831	MS	MILL 6	MAGMA COPPER	220826	: 00	4/02/1984	1984	Duplicate
			28 NW			6528	LD	PS 175 ✓		6527	861;444 ✓	2/13/1977	1984	✓
			NW			6529	LD	PS 176 ✓	SIEVWRITHT RALPH B MAGMA COPPER	6527	861;445 ✓	2/22/1977	1984	✓
			NW			6530	LD	PS 177 ✓	SIEVWRITHT RALPH B MAGMA COPPER	6527	861;446 ✓	2/22/1977	1984	✓
			NW			6531	LD	PS 178	SIEVWRITHT RALPH B MAGMA COPPER	6527	861;447	2/22/1977	1984	Duplicate

** DISCLOSURE ** ALL INFORMATION RECEIVED IN THIS OFFICE MAY NOT YET BE LISTED ON THIS REPORT. NAMES AND ADDRESSES ARE ENTERED AS THEY APPEAR ON THE LOCATION NOTICE OR ARE ABBREVIATED TO FIT LIMITED SPACE; THEREFORE THEY MAY NOT APPEAR IN THE EXPECTED SEQUENCE. A BLANK LATEST ASSESSMENT YEAR IN THIS REPORT DOES NOT CONSTITUTE AN ABANDONED CLAIM.

8 S 16 E 28 NW

K 18

REPORT DATE: MAR 12, 1985
STATE: ARIZONA

PCN: LT892PP1

UNITED STATES DEPARTMENT OF THE INTERIOR
BUREAU OF LAND MANAGEMENT

PAGE NO: 7554

MERIDIAN: GILA-SALT R.

GEOGRAPHIC INDEX

- LEGAL DESCRIPTION -		GEO	BLM	SERIAL	CASE	CLAIM NAME/NUMBER	CLAIMANT(S)	LEAD	COUNTY	LOCATION	LATEST	CASE
TWNSHP	RANGE	SEC	SUBDV	CTY	DIST	NO.	TYPE	FILE	BOOK; PAGE	DATE	ASSMT-YR	CLOSED
8 S	16 E	28 NW	21	4	6531	LD PS 178	SIEVRITHT RALPH B	6527	861:447	2/22/1977	1984	Duplicate
		NW			6532	LD PS 179	MAGMA COPPER	6527	861:448	2/22/1977	1984	
		NE			6533	LD PS 180	SIEVRITHT RALPH B	6527	861:449	2/22/1977	1984	
		NE			6534	LD PS 181	MAGMA COPPER	6527	861:450	2/22/1977	1984	
		NE			6535	LD PS 182	SIEVRITHT RALPH B	6527	861:451	2/22/1977	1984	
		NE			6536	LD PS 183	MAGMA COPPER	6527	861:452	2/22/1977	1984	Duplicate
		ALL			62050	LD SYLVIA #1 ✓	SIEVRITHT RALPH B	62016	152:258 ✓	4/30/1956	1984 ✓	
		N2, SE			62051	LD SYLVIA #2 ✓	MAGMA COPPER	62016	152:259 ✓	4/30/1956	1984 ✓	
		N2, SE			62052	LD SYLVIA #3 ✓		62016	152:260 ✓	4/30/1956	1984 ✓	
		NE			62053	LD SYLVIA #4 ✓		62016	152:261 ✓	4/30/1956	1984 ✓	
		NE			62054	LD SYLVIA #5 ✓		62016	152:262 ✓	4/30/1956	1984 ✓	
		SE			62055	LD SYLVIA #6 ✓		62016	152:263 ✓	4/30/1956	1984 ✓	
		SE			62056	LD SYLVIA #7 ✓		62016	152:264 ✓	4/30/1956	1984 ✓	
		SE			62057	LD SYLVIA #8 ✓		62016	152:265 ✓	4/30/1956	1984 ✓	
		E2			62058	LD SYLVIA #9 ✓		62016	157:405 ✓	7/15/1956	1984 ✓	Duplicate
		F2			62059	LD SYLVIA #10 ✓		62016	170:385 ✓	2/08/1957	1984 ✓	Duplicate
		S2	52:137		62060	LD LITTLE JOE #1 ✓		62016	52:137 ✓	7/01/1941	1984 ✓	III:138
		SW	III:139		62061	LD LITTLE JOE NO 2 ✓		62016	52:166 ✓	9/27/1941	1984 ✓	III:139
		W2			62062	LD LITTLE JOE #3 ✓		62016	208:439 ✓	7/12/1958	1984 ✓	III:139
		S2			62063	LD LITTLE JOE NO 4 ✓		62016	55:23 ✓	8/09/1946	1984 ✓	
		S2			62064	LD LITTLE JOE NO 5 ✓		62016	55:24 ✓	8/09/1946	1984 ✓	
		S2			62088	LD PS 24 ✓		62016	248:167 ✓	12/10/1959	1984 ✓	
		SE			62089	LD PS 25 ✓		62016	248:168 ✓	12/10/1959	1984 ✓	
		SW			62091	LD PS 27 ✓		62016	248:506 ✓	12/11/1959	1984 ✓	
		SW			62092	LD PS 28 ✓		62016	248:507 ✓	12/11/1959	1984 ✓	
		SW			62093	LD PS 29 ✓		62016	248:508 ✓	12/11/1959	1984 ✓	
		SW			62094	LD PS 30 ✓		62016	248:509 ✓	12/12/1959	1984 ✓	
		SE			62095	LD PS 31 ✓		62016	248:510 ✓	12/12/1959	1984 ✓	
		SE			62096	LD PS 32 ✓		62016	248:511 ✓	12/12/1959	1984 ✓	
		SE			62097	LD PS 33 ✓		62016	266:434 ✓	6/03/1960	1984 ✓	
		SE			62098	LD PS 34 ✓		62016	347:304 ✓	2/06/1963	1984 ✓	Duplicate
		SW			62099	LD PS 35 ✓		62016	347:305 ✓	2/06/1963	1984 ✓	
		SW			62100	LD PS 36 ✓		62016	347:306 ✓	2/06/1963	1984 ✓	
		SW			62101	LD PS 37 ✓		62016	347:307 ✓	2/06/1963	1984 ✓	
		S2			62102	LD PS 38 ✓		62016	347:308 ✓	2/06/1963	1984 ✓	
		SE			62103	LD PS 39 ✓		62016	347:309 ✓	2/06/1963	1984 ✓	
		W2			62104	LD PS 40 ✓		62016	347:310 ✓	2/06/1963	1984 ✓	
		SE			62105	LD PS 41 ✓		62016	347:311 ✓	2/06/1963	1984 ✓	
		E2			62106	LD PS 42 ✓		62016	347:312 ✓	2/06/1963	1984 ✓	Duplicate
		W2			62107	LD PS 43 ✓		62016	347:313 ✓	2/06/1963	1984 ✓	
		NW			62108	LD PS 44 ✓		62016	347:314 ✓	2/06/1963	1984 ✓	

* * DISCLOSURE * * ALL INFORMATION RECEIVED IN THIS OFFICE MAY NOT YET BE LISTED ON THIS REPORT. NAMES AND ADDRESSES ARE ENTERED AS THEY APPEAR ON THE LOCATION NOTICE OR ARE ABBREVIATED TO FIT LIMITED SPACE; THEREFORE THEY MAY NOT APPEAR IN THE EXPECTED SEQUENCE. A BLANK LATEST ASSESSMENT YEAR IN THIS REPORT DOES NOT CONSTITUTE AN ABANDONED CLAIM.

12

8 S 16 E 28 NW

L 18

REPORT DATE: MAR 12, 1985
STATE: ARIZONA

PCN: LT892PP1

UNITED STATES DEPARTMENT OF THE INTERIOR
BUREAU OF LAND MANAGEMENT

PAGE NO: 7555

13

MERIDIAN: GILA-SALT R.

GEOGRAPHIC INDEX

- LEGAL DESCRIPTION -						- GEO BLM SERIAL CASE		CLAIM NAME/NUMBER		CLAIMANT(S)	LEAD FILE	COUNTY BOOK;PAGE	LOCATION DATE	LATEST ASSMT-YR	CASE CLOSED
TOWNSHIP	RANGE	SEC	SUBDV	CTY	DIST	NO.	TYPE								
8 S	16 E	28 NW	21	4		62109	LD	PS 45	✓	MAGMA COPPER	62016	347; 315	2/05/1963	1984	✓
		NW				62110	LD	PS 46	✓		62016	347; 317	2/05/1963	1984	✓
		ALL				62111	LD	PS 47	✓		62016	347; 316	2/06/1963	1984	✓
		N2				62112	LD	PS 48	✓		62016	347; 318	2/06/1963	1984	✓
		E2				62113	LD	PS 49	✓		62016	347; 319	2/05/1963	1984	✓
		NE				62114	LD	PS 50	✓		62016	347; 320	2/06/1963	1984	✓
		E2				62115	LD	PS 51	✓		62016	347; 321	2/06/1963	1984	✓
		NE				62116	LD	PS 52	✓		62016	347; 322	2/06/1963	1984	✓
		E2				62117	LD	PS 53	✓		62016	347; 323	2/07/1963	1984	✓
		NE				62118	LD	PS 54	✓		62016	347; 324	2/07/1963	1984	✓
		NE				62119	LD	PS 55	✓		62016	747; 518	5/14/1974	1984	Duplicate
		W2				62143	LD	PS 79	✓		62016	765; 351	9/24/1974	1984	✓
		W2				62144	LD	PS 80	✓		62016	765; 352	9/24/1974	1984	✓
		S2				68674	LD	LITTLE JOE #1	✓			111; 138	10/01/1954	1984	Duplicate
		SW				68675	LD	LITTLE JOE #2	✓	SIEVRIGHT RALPH MAGMA COPPER	68674	111; 139	10/01/1954	1984	Duplicate
		NE				220852	MS	MILL 27	✓		220826	-	4/03/1984	1984	1217:527 ✓
		NE				220853	MS	MILL 28	✓		220826	-	4/03/1984	1984	1217:528 ✓
		29 NE				6571	LD	PS 218	✓		6527	861; 487	3/09/1977	1984	Duplicate
		NE				6572	LD	PS 219	✓	SIEVRITHT RALPH B MAGMA COPPER	6527	861; 488	3/09/1977	1984	Duplicate
		NW				6573	LD	PS 220	✓	SIEVRITHT RALPH B MAGMA COPPER	6527	861; 489	3/09/1977	1984	Duplicate
		NE				6574	LD	PS 221	✓	SIEVRITHT RALPH B MAGMA COPPER	6527	861; 490	3/09/1977	1984	Duplicate
		SE				62145	LD	PS 81	✓	SIEVRITHT RALPH B MAGMA COPPER	62016	765; 353	9/25/1974	1984	✓
		SE				62146	LD	PS 82	✓		62016	765; 354	9/25/1974	1984	✓
		SE				62147	LD	PS 83	✓		62016	765; 355	9/25/1974	1984	✓
		SE				62148	LD	PS 84	✓		62016	765; 356	9/25/1974	1984	✓
		S2				62149	LD	PS 85	✓		62016	765; 357	9/25/1974	1984	✓
		SW				62150	LD	PS 86	✓		62016	765; 358	9/25/1974	1984	✓
		SW				62151	LD	PS 87	✓		62016	765; 359	9/25/1974	1984	✓
		SW				62152	LD	PS 88	✓		62016	765; 360	9/25/1974	1984	✓
		SW				62153	LD	PS 89	✓		62016	765; 361	9/25/1974	1984	✓
		E2				62154	LD	PS 90	✓		62016	765; 362	9/25/1974	1984	✓
		E2				62155	LD	PS 91	✓		62016	765; 363	9/25/1974	1984	✓
		E2				62156	LD	PS 92	✓		62016	765; 364	9/25/1974	1984	✓
		E2				62157	LD	PS 93	✓		62016	765; 365	9/25/1974	1984	✓
		ALL				62158	LD	PS 94	✓		62016	765; 366	9/25/1974	1984	✓
		W2				62159	LD	PS 95	✓		62016	765; 367	9/25/1974	1984	✓
		W2				62160	LD	PS 96	✓		62016	765; 368	9/25/1974	1984	✓
		W2				62161	LD	PS 97	✓		62016	765; 369	9/25/1974	1984	✓
		W2				62162	LD	PS 98	✓		62016	765; 370	9/25/1974	1984	✓
		SW				62198	LD	PS 134	✓		62016	765; 406	9/30/1974	1984	✓
		SW				62207	LD	PS 143	✓		62016	765; 415	10/01/1974	1984	✓

** DISCLOSURE: ** ALL INFORMATION RECEIVED IN THIS OFFICE MAY NOT YET BE LISTED ON THIS REPORT. NAMES AND ADDRESSES ARE ENTERED AS THEY APPEAR ON THE LOCATION NOTICE OR ARE ABBREVIATED TO FIT LIMITED SPACE; THEREFORE THEY MAY NOT APPEAR IN THE EXPECTED SEQUENCE. A BLANK LATEST ASSESSMENT YEAR IN THIS REPORT DOES NOT CONSTITUTE AN ABANDONED CLAIM.

8 S 16 E 29 W2

M 18

REPORT DATE: MAR 12, 1985
STATE: ARIZONA

PCN: LT892PP1

UNITED STATES DEPARTMENT OF THE INTERIOR
BUREAU OF LAND MANAGEMENT

PAGE NO: 7556

MERIDIAN: GILA-SALT R.

GEOGRAPHIC INDEX

- LEGAL DESCRIPTION -		- GEO BLM SERIAL CASE		CLAIM NAME/NUMBER		CLAIMANT(S)	LEAD FILE	COUNTY BOOK;PAGE	LOCATION DATE	LATEST ASSMT-YR	CASE CLOSED				
TOWNSHIP	RANGE	SEC	SUBDV	CTY	DIST	NO.	TYPE								
8 S	16 E	29	W2	21	4	62216	LD	PS 152			MAGMA COPPER	62016 765:424	10/01/1974	1984	
						62225	LD	PS 161				62016 765:433	10/02/1974	1984	
						62230	LD	PS NO 166				62016 769:522	11/21/1974	1984	
						62231	LD	PS NO 167				62016 769:523	11/21/1974	1984	
						62232	LD	PS NO 168				62016 769:524	11/21/1974	1984	
						62233	LD	PS NO 169				62016 769:525	11/21/1974	1984	
						62234	LD	PS NO 170				62016 769:526	11/21/1974	1984	
						62235	LD	PS NO 171				62016 769:527	11/21/1974	1984	
						62236	LD	PS NO 172				62016 769:528	11/21/1974	1984	
						62237	LD	PS NO 173				62016 769:529	11/21/1974	1984	
						62238	LD	PS NO 174				62016 769:530	11/21/1974	1984	
						123589	LD	FAL 118			EXXON CORP	123472 1044:724	1/08/1981	1982	3/28/1984
						123590	LD	FAL 119				123472 1044:725	1/08/1981	1982	3/28/1984
						123591	LD	FAL 120				123472 1044:726	1/08/1981	1982	3/28/1984
						123592	LD	FAL 121				123472 1044:727	1/08/1981	1982	3/28/1984
		30	SE			62153	LD	PS 89			MAGMA COPPER	62016 765:361	9/25/1974	1984	Duplicate
			E2			62162	LD	PS 98				62016 765:370	9/25/1974	1984	Duplicate
			S1			62190	LD	PS 126				62016 765:398	9/27/1974	1984	Duplicate
			S1			62191	LD	PS 127				62016 765:399	9/27/1974	1984	
			S1			62192	LD	PS 128				62016 765:400	9/27/1974	1984	
			S1			62193	LD	PS 129				62016 765:401	9/27/1974	1984	
			S2			62194	LD	PS 130				62016 765:402	9/30/1974	1984	
			SE			62195	LD	PS 131				62016 765:403	9/30/1974	1984	
			SE			62196	LD	PS 132				62016 765:404	9/30/1974	1984	
			SE			62197	LD	PS 133				62016 765:405	9/30/1974	1984	
			SE			62198	LD	PS 134				62016 765:406	9/30/1974	1984	Duplicate
			S1			62199	LD	PS 135				62016 765:407	10/01/1974	1984	
			S1			62200	LD	PS 136				62016 765:408	10/01/1974	1984	
			S1			62201	LD	PS 137				62016 765:409	10/01/1974	1984	
			S1			62202	LD	PS 138				62016 765:410	10/01/1974	1984	
			S2			62203	LD	PS 139				62016 765:411	10/01/1974	1984	
			SE			62204	LD	PS 140				62016 765:412	10/01/1974	1984	
			SE			62205	LD	PS 141				62016 765:413	10/01/1974	1984	
			SE			62206	LD	PS 142				62016 765:414	10/01/1974	1984	
			SE			62207	LD	PS 143				62016 765:415	10/01/1974	1984	Duplicate
			W2			62208	LD	PS 144				62016 765:416	10/01/1974	1984	
			W2			62209	LD	PS 145				62016 765:417	10/01/1974	1984	
			W2			62210	LD	PS 146				62016 765:418	10/01/1974	1984	
			W2			62211	LD	PS 147				62016 765:419	10/01/1974	1984	
			W2			62212	LD	PS 148				62016 765:420	10/01/1974	1984	
			E2			62213	LD	PS 149				62016 765:421	10/01/1974	1984	
			E2			62214	LD	PS 150				62016 765:422	10/01/1974	1984	
			E2			62215	LD	PS 151				62016 765:423	10/01/1974	1984	
			E2			62216	LD	PS 152				62016 765:424	10/01/1974	1984	Duplicate
			N1			62217	LD	PS 153				62016 765:425	10/02/1974	1984	
			N1			62218	LD	PS 154				62016 765:426	10/02/1974	1984	Duplicate

** DISCLOSURE ** ALL INFORMATION RECEIVED IN THIS OFFICE MAY NOT YET BE LISTED ON THIS REPORT. NAMES AND ADDRESSES ARE ENTERED AS THEY APPEAR ON THE LOCATION NOTICE OR ARE ABBREVIATED TO FIT LIMITED SPACE; THEREFORE THEY MAY NOT APPEAR IN THE EXPECTED SEQUENCE. A BLANK LATEST ASSESSMENT YEAR IN THIS REPORT DOES NOT CONSTITUTE AN ABANDONED CLAIM.

8 S 16 E 30 NW

N 18

15

REPORT DATE: MAR 12, 1985
STATE: ARIZONA

PCN: LT892PP1

UNITED STATES DEPARTMENT OF THE INTERIOR
BUREAU OF LAND MANAGEMENT

PAGE NO: 7557

MERIDIAN: GILA-SALT R.

GEOGRAPHIC INDEX

- LEGAL DESCRIPTION -		- GEO BLM SERIAL CASE		CLAIM NAME/NUMBER	CLAIMANT(S)	LEAD FILE	COUNTY BOOK/PAGE	LOCATION DATE	LATEST ASSMT-YR	CASE CLOSED
TOWNSHIP	RANGE	SEC	SUBDV							
8 S	16 E	30 NW	21	4	62219 LD	PS 155	MAGMA COPPER	62016 765:427	10/02/1974	1984 Duplicate
		NW			62220 LD	PS 156		62016 765:428	10/02/1974	1984
		N2			62221 LD	PS 157		62016 765:429	10/02/1974	1984
		NE			62222 LD	PS 158		62016 765:430	10/02/1974	1984
		NE			62223 LD	PS 159		62016 765:431	10/02/1974	1984
		NE			62224 LD	PS 160		62016 765:432	10/02/1974	1984
		NE			62225 LD	PS 161		62016 765:433	10/02/1974	1984 Duplicate
		NW			62226 LD	PS NO 162		62016 769:518	11/21/1974	1984 Duplicate
		NW			62227 LD	PS NO 163		62016 769:519	11/21/1974	1984
		NW			62228 LD	PS NO 164		62016 769:520	11/21/1974	1984
		NW			62229 LD	PS NO 165		62016 769:521	11/21/1974	1984
		NE			62230 LD	PS NO 166		62016 769:522	11/21/1974	1984 Duplicate
		NE			123589 LD	FAL 118	EXXON CORP	123472 1044:724	1/08/1981	1982 3/28/1984
		NE			123591 LD	FAL 120		123472 1044:726	1/08/1981	1982 3/28/1984
	31	NE			62153 LD	PS 89	MAGMA COPPER	62016 765:361	9/25/1974	1984 Duplicate
		SW			62163 LD	PS 99		62016 765:371	9/26/1974	1984
		SW			62164 LD	PS 100		62016 765:372	9/26/1974	1984
		SW			62165 LD	PS 101		62016 765:373	9/26/1974	1984
		SW			62166 LD	PS 102		62016 765:374	9/26/1974	1984
		S2			62167 LD	PS 103		62016 765:375	9/26/1974	1984
		SE			62168 LD	PS 104		62016 765:376	9/26/1974	1984
		SE			62169 LD	PS 105		62016 765:377	9/27/1974	1984
		SE			62170 LD	PS 106		62016 765:378	9/27/1974	1984
		SE			62171 LD	PS 107		62016 765:379	9/27/1974	1984
		W2			62172 LD	PS 108		62016 765:380	9/26/1974	1984
		W2			62173 LD	PS 109		62016 765:381	9/26/1974	1984
		W2			62174 LD	PS 110		62016 765:382	9/26/1974	1984
		W2			62175 LD	PS 111		62016 765:383	9/26/1974	1984
		ALL			62176 LD	PS 112		62016 765:384	9/26/1974	1984
		E2			62177 LD	PS 113		62016 765:385	9/26/1974	1984
		E2			62178 LD	PS 114		62016 765:386	9/27/1974	1984
		E2			62179 LD	PS 115		62016 765:387	9/27/1974	1984
		E2			62180 LD	PS 116		62016 765:388	9/27/1974	1984
		NW			62181 LD	PS 117		62016 765:389	9/27/1974	1984
		NW			62182 LD	PS 118		62016 765:390	9/27/1974	1984
		NW			62183 LD	PS 119		62016 765:391	9/27/1974	1984
		NW			62184 LD	PS 120		62016 765:392	9/27/1974	1984
		N2			62185 LD	PS 121		62016 765:393	9/30/1974	1984
		NE			62186 LD	PS 122		62016 765:394	9/30/1974	1984
		NE			62187 LD	PS 123		62016 765:395	9/30/1974	1984
		NE			62188 LD	PS 124		62016 765:396	9/30/1974	1984
		NE			62189 LD	PS 125		62016 765:397	9/30/1974	1984
		NW			62190 LD	PS 126		62016 765:398	9/27/1974	1984
		NW			62191 LD	PS 127		62016 765:399	9/27/1974	1984
		NW			62192 LD	PS 128		62016 765:400	9/27/1974	1984
		NW			62193 LD	PS 129		62016 765:401	9/27/1974	1984

** DISCLOSURE ** ALL INFORMATION RECEIVED IN THIS OFFICE MAY NOT YET BE LISTED ON THIS REPORT. NAMES AND ADDRESSES ARE ENTERED AS THEY APPEAR ON THE LOCATION NOTICE OR ARE ABBREVIATED TO FIT LIMITED SPACE. THEREFORE THEY MAY NOT APPEAR IN THE EXPECTED SEQUENCE. A BLANK LATEST ASSESSMENT YEAR IN THIS REPORT DOES NOT CONSTITUTE AN ABANDONED CLAIM.

8 S 16 E 31 N2

0 18

REPORT DATE: MAR 12, 1985
STATE: ARIZONA

PCN: LT892PP1

UNITED STATES DEPARTMENT OF THE INTERIOR
BUREAU OF LAND MANAGEMENT

PAGE NO: 7558

MERIDIAN: GILA-SALT R.

GEOGRAPHIC INDEX

-- LEGAL DESCRIPTION --		GEO BLM SERIAL CASE		CLAIM NAME/NUMBER		CLAIMANT(S)	LEAD FILE	COUNTY BOOK/PAGE	LOCATION DATE	LATEST ASSMT-YR	CASE CLOSED			
TOWNSHIP	RANGE	SEC	SUBDV	CTY	DIST	NO.	TYPE							
8 S	16 E	31 N2		21	4	62194	LD	PS 130	✓	MAGMA COPPER	62016 765:402	9/30/1974	1984	✓
		NE				62195	LD	PS 131	✓		62016 765:403	9/30/1974	1984	✓
		NE				62196	LD	PS 132	✓		62016 765:404	9/30/1974	1984	✓
		NE				62197	LD	PS 133	✓		62016 765:405	9/30/1974	1984	✓
		NE				62198	LD	PS 134	✓		62016 765:406	9/30/1974	1984	✓
		NE				62145	LD	PS 81	✓		62016 765:353	9/25/1974	1984	Duplicate
		NE				62146	LD	PS 82	✓		62016 765:354	9/25/1974	1984	✓
		NE				62147	LD	PS 83	✓		62016 765:355	9/25/1974	1984	✓
		NE				62148	LD	PS 84	✓		62016 765:356	9/25/1974	1984	✓
		N2				62149	LD	PS 85	✓		62016 765:357	9/25/1974	1984	✓
		NW				62150	LD	PS 86	✓		62016 765:358	9/25/1974	1984	✓
		NW				62151	LD	PS 87	✓		62016 765:359	9/25/1974	1984	✓
		NW				62152	LD	PS 88	✓		62016 765:360	9/25/1974	1984	✓
		NW				62153	LD	PS 89	✓		62016 765:361	9/25/1974	1984	Duplicate
		W2				62180	LD	PS 116	✓		62016 765:388	9/27/1974	1984	✓
		NW				62189	LD	PS 125	✓		62016 765:397	9/30/1974	1984	✓
		NW				62198	LD	PS 134	✓		62016 765:406	9/30/1974	1984	Duplicate
		NE				62017	LD	HAWK 10	✓		62016 31:96	8/11/1950	1984	✓
		NE				62064	LD	LITTLE JOE NO 5	✓		62016 55:24	8/09/1946	1984	Duplicate
		E2				62055	LD	PS 1	✓		62016 246:509	11/18/1959	1984	✓
		E2				62066	LD	PS 2	✓		62016 246:510	11/18/1959	1984	✓
		SW				62067	LD	PS 3	✓		62016 247:318	11/25/1959	1984	✓
		W2				62068	LD	PS 4	✓		62016 247:319	11/25/1959	1984	✓
		S2				62069	LD	PS 5	✓		62016 247:320	11/27/1959	1984	✓
		N2				62070	LD	PS 6	✓		62016 247:321	11/27/1959	1984	✓
		E2				62071	LD	PS 7	✓		62016 247:322	11/30/1959	1984	✓
		NE				62072	LD	PS 8	✓		62016 247:323	11/30/1959	1984	✓
		E2				62073	LD	PS 9	✓		62016 247:517	12/01/1959	1984	✓
		NE				62074	LD	PS 10	✓		62016 247:518	12/02/1959	1984	✓
		SW				62075	LD	PS 11	✓		62016 247:519	12/03/1959	1984	✓
		SW				62077	LD	PS 13	✓		62016 247:521	12/02/1959	1984	✓
		SW				62079	LD	PS 15	✓		62016 247:523	12/02/1959	1984	✓
		W2				62081	LD	PS 17	✓		62016 248:86	12/08/1959	1984	✓
		NW				62082	LD	PS 18	✓		62016 248:87	12/08/1959	1984	✓
		W2				62083	LD	PS 19	✓		62016 248:88	12/08/1959	1984	✓
		NW				62084	LD	PS 20	✓		62016 248:89	12/08/1959	1984	✓
		W2				62085	LD	PS 21	✓		62016 248:90	12/08/1959	1984	✓
		NW				62086	LD	PS 22	✓		62016 248:91	12/08/1959	1984	✓
		NW				62087	LD	PS 23	✓		62016 248:114	12/10/1959	1984	261:552
		N2				62088	LD	PS 24	✓		62016 248:167	12/10/1959	1984	Duplicate
		NE				62089	LD	PS 25	✓		62016 248:168	12/10/1959	1984	Duplicate
		NE				62090	LD	PS 26	✓		62016 248:169	12/10/1959	1984	✓
		NW				62091	LD	PS 27	✓		62016 248:506	12/11/1959	1984	Duplicate
		NW				62092	LD	PS 28	✓		62016 248:507	12/11/1959	1984	✓
		NW				62093	LD	PS 29	✓		62016 248:508	12/11/1959	1984	✓
		NW				62094	LD	PS 30	✓		62016 248:509	12/12/1959	1984	Duplicate

** DISCLOSURE** ALL INFORMATION RECEIVED IN THIS OFFICE MAY NOT YET BE LISTED ON THIS REPORT. NAMES AND ADDRESSES ARE ENTERED AS THEY APPEAR ON THE LOCATION NOTICE OR ARE ABBREVIATED TO FIT LIMITED SPACE; THEREFORE THEY MAY NOT APPEAR IN THE EXPECTED SEQUENCE. A BLANK LATEST ASSESSMENT YEAR IN THIS REPORT DOES NOT CONSTITUTE AN ABANDONED CLAIM.

REPORT DATE: MAR 12, 1985
STATE: ARIZONA

PCN: LT892PP1

UNITED STATES DEPARTMENT OF THE INTERIOR
BUREAU OF LAND MANAGEMENT

PAGE NO: 7559

MERIDIAN: GILA-SALT R.

GEOGRAPHIC INDEX

--LEGAL DESCRIPTION-- GEO BLM SERIAL CASE
TOWNSHIP RANGE SEC SUBDV CTY DIST NO. TYPE

CLAIM NAME/NUMBER CLAIMANT(S)

LEAD COUNTY LOCATION LATEST CASE
FILE BOOK/PAGE DATE ASSMT-YR CLOSED

TOWNSHIP	RANGE	SEC	SUBDV	CTY	DIST	NO.	TYPE	CLAIM NAME/NUMBER	CLAIMANT(S)	LEAD FILE	COUNTY BOOK/PAGE	LOCATION DATE	LATEST ASSMT-YR	CASE CLOSED
8 S	16 E	33 NE		21	4	62095	LD	PS 31	MAGMA COPPER	62016	248:510	12/12/1959	1984	Duplicate
		NE				62096	LD	PS 32		62016	248:511	12/12/1959	1984	Duplicate
		34 NE				47937	LD	THUNDERBIRD NUMBER I	HENSEL PATTI		0:0	5/20/1944	1984	
		N2				47939	LD	THUNDERBIRD NUMBER III		47937	0:0	5/20/1944	1984	
		V:2				62016	LD	HAWK 9	MAGMA COPPER		31:95	8/11/1950	1984	
		NW				62017	LD	HAWK 10		62016	31:96	8/11/1950	1984	Duplicate
		NW				62133	LD	PS 69		62016	747:532	5/15/1974	1984	
		NW				62134	LD	PS 70		62016	747:533	5/15/1974	1984	
		NW				62135	LD	PS 71		62016	747:534	5/15/1974	1984	
		NW				62136	LD	PS 72		62016	747:535	5/15/1974	1984	
		N2				62137	LD	PS 73		62016	747:536	5/15/1974	1984	
		NE				62138	LD	PS 74		62016	747:537	5/15/1974	1984	
		NE				62139	LD	PS 75		62016	747:538	5/16/1974	1984	Duplicate
		W2				62140	LD	PS 76		62016	747:539	5/15/1974	1984	
		ALL				62141	LD	PS 77		62016	747:540	5/15/1974	1984	
		E2				62142	LD	PS 78		62016	747:541	5/15/1974	1984	See: 756:203
		NE				62324	LD	APOLLO EXTENSION	ANACONDA MINERALS MAGMA COPPER	62308	46:30	10/04/1929	1984	Duplicate
		NE				62325	LD	APOLLO EXTENSION NO1	ANACONDA MINERALS MAGMA COPPER	62308	46:533	4/15/1931	1984	Duplicate
		NE				62326	LD	APOLLO EXTENSION NO2	ANACONDA MINERALS MAGMA COPPER	62308	46:536	4/15/1931	1984	Duplicate
		NE				62329	LD	OVERSIGHT FRACTION	ANACONDA MINERALS MAGMA COPPER	62308	53:394	4/04/1945	1984	179:377
		35 NE				62043	LD	SOUTH TOP NO 2	MAGMA COPPER	62016	47:107	9/15/1931	1984	Duplicate
		NE				62308	LD	CHOLLA FLAT		62308	53:288	1/05/1945	1984	179:367
		NE				62309	LD	SAN TOY		62308	53:395	4/11/1945	1984	Duplicate
		NE				62310	LD	GOLDEN TERRA		62308	53:287	1/03/1945	1984	Duplicate
		NE				62311	LD	HAPPY VALLEY		62308	53:287	1/02/1945	1984	Duplicate
		N2				62312	LD	CHOLLA		62308	27:231	2/20/1910	1984	Duplicate
		NW				62313	LD	SUNRISE		62308	8:577	1/01/1908	1984	179:381
		NW				62314	LD	RED HILL		62308	30:425	11/17/1915	1984	Duplicate
		NW				62323	LD	APOLLO	ANACONDA MINERALS MAGMA COPPER	62308	7:469	1/01/1883	1984	
		NW				62324	LD	APOLLO EXTENSION	ANACONDA MINERALS MAGMA COPPER	62308	46:30	10/04/1929	1984	
		NW				62329	LD	OVERSIGHT FRACTION	ANACONDA MINERALS MAGMA COPPER	62308	53:394	4/04/1945	1984	Duplicate
		NE				220842	MS	MILL 17	MAGMA COPPER	220826		4/03/1984	1984	212:557
		NE				220843	MS	MILL 18	MAGMA COPPER	220826		4/03/1984	1984	212:558
		NE				220844	MS	MILL 19		220826		4/03/1984	1984	212:559
		NW				220845	MS	MILL 20		220826		4/03/1984	1984	212:560
		NW				220846	MS	MILL 21		220826		4/03/1984	1984	212:561
		NW				220847	MS	MILL 22		220826		4/03/1984	1984	212:562
		NW				220848	MS	MILL 23		220826		4/03/1984	1984	212:563
		NW				220849	MS	MILL 24		220826		4/03/1984	1984	212:564

** DISCLOSURE ** ALL INFORMATION RECEIVED IN THIS OFFICE MAY NOT YET BE LISTED ON THIS REPORT. NAMES AND ADDRESSES ARE ENTERED AS THEY APPEAR ON THE LOCATION NOTICE OR ARE ABBREVIATED TO FIT LIMITED SPACE; THEREFORE, THEY MAY NOT APPEAR IN THE EXPECTED SEQUENCE. A BLANK LATEST ASSESSMENT YEAR IN THIS REPORT DOES NOT CONSTITUTE AN ABANDONED CLAIM.

8 S 16 E 35 NW

B 01

18

REPORT DATE: MAR 12, 1985
STATE: ARIZONA

PCN: LT892PP1

UNITED STATES DEPARTMENT OF THE INTERIOR
BUREAU OF LAND MANAGEMENT

PAGE NO: 7560

MERIDIAN: GILA-SALT R.

GEOGRAPHIC INDEX

--LEGAL DESCRIPTION-- GEO BLM SERIAL CASE

TOWNSHIP RANGE SEC SUBDV CTY DIST NO. TYPE CLAIM NAME/NUMBER CLAIMANT(S) LEAD COUNTY LOCATION LATEST CASE
FILE BOOK:PAGE DATE ASSMT-YR CLOSED

TOWNSHIP	RANGE	SEC	SUBDV	CTY	DIST	NO.	TYPE	CLAIM NAME/NUMBER	CLAIMANT(S)	LEAD FILE	COUNTY BOOK:PAGE	LOCATION DATE	LATEST ASSMT-YR	CASE CLOSED
8 S	16 E	35	NW	21	4	220850	MS	MILL 25	MAGMA COPPER	220826	:	4/03/1984	1984	212:565
			NW			220851	MS	MILL 26		220826	:	4/03/1984	1984	212:566
			NW			220852	MS	MILL 27		220826	:	4/03/1984	1984	212:567
			NW			220853	MS	MILL 28		220826	:	4/03/1984	1984	212:568
			NW			220854	MS	MILL 29		220826	:	4/03/1984	1984	212:569
			NW			220855	MS	MILL 30		220826	:	4/03/1984	1984	212:570
			NW			220856	MS	MILL 31		220826	:	4/04/1984	1984	212:571
			NW			220857	MS	MILL 32		220826	:	4/04/1984	1984	212:572
			NW			220858	MS	MILL 33		220826	:	4/04/1984	1984	212:573
			NW			220859	MS	MILL 34		220826	:	4/04/1984	1984	212:574
			NE			220860	MS	MILL 35		220826	:	4/04/1984	1984	212:575
			NE			220861	MS	MILL 36		220826	:	4/03/1984	1984	212:576
			NE			220862	MS	MILL 37		220826	:	4/03/1984	1984	212:577
			NE			220863	MS	MILL 38		220826	:	4/03/1984	1984	212:578
			NE			220864	MS	MILL 39		220826	:	4/03/1984	1984	212:579
		36	NW			62308	LD	CHOLLA FLAT		62308	53:288	1/05/1945	1984	Duplicate
			NW			62309	LD	SAN TOY		62308	53:395	4/11/1945	1984	Duplicate
9 S	16 E	3	SE			62018	LD	INTEGRITY #1		62016	56:59	1/03/1947	1984	Duplicate
		4	NE			62076	LD	PS 12		62016	247:520	12/02/1959	1984	Duplicate
			NE			62078	LD	PS 14		62016	247:522	12/02/1959	1984	
			NE			62080	LD	PS 16		62016	247:524	12/02/1959	1984	
		10	NE			62018	LD	INTEGRITY #1		62016	56:59	1/03/1947	1984	Duplicate
10 S	16 E	7	N2	19	2	29145	LD	SPOOK	MILLER PAUL HARRIS CHARLES		939:89	10/31/1978	1984	
			S2			29146	LD	HALLOWEEN	MILLER PAUL	29145	939:87	10/31/1978	1984	
			SW			81964	LD	PIMA JOE	HARRIS CHARLES PRICHARD E DEAN		841:425	10/16/1976	1984	
			SW			81965	PL	PIMA JOE	SCHOEMEHL FREDERICK PRICHARD E DEAN	81964	841:425	10/16/1976	1984	
		8	E2			69884	LD	MADRE DEL ORO NO 2	SCHOEMEHL FREDERICK FENCHEN JOHN		49:223	6/10/1936	1984	
			E2			69885	LD	SILVER CLIFF		69884	54:349	7/19/1946	1984	
			SE			69886	LD	BEAR CAT NO 5		69884	54:349	7/19/1946	1984	
			SE			81964	LD	PIMA JOE	PRICHARD E DEAN SCHOEMEHL FREDERICK		841:425	10/16/1976	1984	
			SE			81965	PL	PIMA JOE	PRICHARD E DEAN SCHOEMEHL FREDERICK	81964	841:425	10/16/1976	1984	
			S2			90619	LD	WILD ASS NO 1	HEYLMUN EDGAR B		981:81	10/05/1979	0000	
			SE			90620	LD	WILD ASS NO 2		90619	981:82	10/05/1979	0000	
			S2			90621	LD	WILD ASS NO 3		90619	981:83	10/05/1979	0000	
			S2			90622	LD	WILD ASS NO 4		90619	981:84	10/05/1979	0000	
		9	W2			69884	LD	MADRE DEL ORO NO 2	FENCHEN JOHN		49:223	6/10/1936	1984	
			SW			69886	LD	BEAR CAT NO 5		69884	54:349	7/19/1946	1984	
			S2			71943	LD	WOOD STOVE #1	RICE LEE		113:467	11/10/1954	1984	
			SE			71944	LD	WOOD STOVE NO 2	RICE GOLDIE RICE LEE	71943	128:483	6/02/1955	1984	

** DISCLOSURE ** ALL INFORMATION RECEIVED IN THIS OFFICE MAY NOT YET BE LISTED ON THIS REPORT. NAMES AND ADDRESSES ARE ENTERED AS THEY APPEAR ON THE LOCATION NOTICE OR ARE ABBREVIATED TO FIT LIMITED SPACE; THEREFORE THEY MAY NOT APPEAR IN THE EXPECTED SEQUENCE. A BLANK LATEST ASSESSMENT YEAR IN THIS REPORT DOES NOT CONSTITUTE AN ABANDONED CLAIM.

8 S 17 E 35 SE

P 12

REPORT DATE: MAR 12, 1985
STATE: ARIZONA

PCN: LT892PP1

UNITED STATES DEPARTMENT OF THE INTERIOR
BUREAU OF LAND MANAGEMENT

PAGE NO: 7739

MERIDIAN: GILA-SALT R.

GEOGRAPHIC INDEX

--LEGAL DESCRIPTION--		GEO BLM		SERIAL CASE		CLAIM NAME/NUMBER		CLAIMANT(S)		LEAD	COUNTY	LOCATION	LATEST	CASE
TWNSHP	RANGE	SEC	SUBDV	CTY	DIST	NO.	TYPE	CLAIM NAME/NUMBER	CLAIMANT(S)	FILE	BOOK;PAGE	DATE	ASSMT-YR	CLOSED
8 S	17 E	35 SE		21	4	73868	LD	CCP 130	CORYELL KIRBY	73865	632; 294	5/04/1971	1983	
		S2				73869	LD	CCP 131		73865	632; 295	5/04/1971	1983	
		SE				73870	LD	CCP 132		73865	632; 296	5/04/1971	1983	
		S2				73871	LD	CCP 133		73865	632; 297	5/04/1971	1983	
		SE				73872	LD	CCP 134		73865	632; 298	5/04/1971	1983	
		ALL				73873	LD	CCP 135		73865	632; 299	5/04/1971	1983	
		E2				73874	LD	CCP 136		73865	632; 300	5/04/1971	1983	
		N2				73875	LD	CCP 137		73865	632; 301	5/04/1971	1983	
		NE				73876	LD	CCP 138		73865	632; 302	5/04/1971	1983	
		N2				73877	LD	CCP 139		73865	632; 303	5/04/1971	1983	
		NE				73878	LD	CCP 140		73865	632; 304	5/04/1971	1983	
		N2				73879	LD	CCP 141		73865	632; 305	5/04/1971	1983	
		NE				73880	LD	CCP 142		73865	632; 306	5/04/1971	1984	
		NE				73881	LD	CCP 143		73865	632; 307	5/04/1971	1983	
		NE				73882	LD	CCP 144		73865	632; 308	5/04/1971	1984	
		NW				73983	LD	BETH #340	BETH PROPERTIES	73865	701; 291	3/17/1973	1983	
									SUCAN LTD					
									NUCAS LTD					
									CORYELL KIRBY					
		NW				73984	LD	BETH #350	SUCAN LTD	73865	701; 300	3/17/1973	1983	
									NUCAS LTD					
									CORYELL KIRBY					
9 S	17 E	13 SE				21441	PL	NUEZ#3	UNIVERSITY OF AZ	21440	880; 463	8/30/1977	1984	
		NE				21442	PL	NUEZ#4		21440	880; 464	8/30/1977	1984	
		SW				21448	PL	NUEZ#10		21440	906; 732	3/20/1978	1984	
		W2				21449	PL	NUEZ#11		21440	880; 471	8/30/1977	1984	
		24 NE				21440	PL	NUEZ#2		880; 462	8/30/1977	1984		
		NW				21448	PL	NUEZ#10		21440	906; 732	3/20/1978	1984	
10 S	17 E	13 SE				62240	PL	LIMESTONE NO 7 ✓	MAGMA COPPER	62016	631; 512	5/25/1971	1984	641: 429 ✓
		SE				62241	PL	LIMESTONE NO 8 ✓		62016	631; 513	5/25/1971	1984	641: 430 ✓
		SW				62246	PL	LIMESTONE NO 13 ✓		62016	631; 518	5/25/1971	1984	641: 435 ✓
		19 NE				62284	LD	METAL KING #5 ✓		62016	631; 893	5/27/1971	1984	✓
		NE				62286	LD	METAL KING #7 ✓		62016	631; 895	5/27/1971	1984	✓
		N2				62287	LD	METAL KING #8 ✓		62016	631; 896	5/27/1971	1984	✓
		24 NE				62239	PL	LIMESTONE NO 6 ✓		62016	631; 511	5/25/1971	1984	641: 428 ✓
		NE				62242	PL	LIMESTONE NO 9 ✓		62016	631; 514	5/25/1971	1984	641: 431 ✓
		NW				62243	PL	LIMESTONE NO 10 ✓		62016	631; 515	5/25/1971	1984	641: 432 ✓
		NW				62244	PL	LIMESTONE NO 11 ✓		62016	631; 516	5/25/1971	1984	641: 433 ✓
		NW				62245	PL	LIMESTONE NO 12 ✓		62016	631; 517	5/25/1971	1984	641: 434 ✓
		SE				62271	LD	BLACK HILL NO 8 ✓		62016	631; 880	5/27/1971	1984	641: 439 ✓
		E2				62272	LD	BLACK HILL NO 9 ✓		62016	631; 881	5/27/1971	1984	✓
11 S	17 E	19 SE		19	2	141627	PL	CAPRICORN #1	GLASSCOCK PAT. GLASSCOCK PATRICIA LOUDIN KEITH MARTINEZ MICHAEL NANCE KARMELA	6603; 763	7/31/1981	0000		

** DISCLOSURE** ALL INFORMATION RECEIVED IN THIS OFFICE MAY NOT YET BE LISTED ON THIS REPORT. NAMES AND ADDRESSES ARE ENTERED AS THEY APPEAR ON THE LOCATION NOTICE OR ARE ABBREVIATED TO FIT LIMITED SPACE; THEREFORE THEY MAY NOT APPEAR IN THE EXPECTED SEQUENCE. A BLANK LATEST ASSESSMENT YEAR IN THIS REPORT DOES NOT CONSTITUTE AN ABANDONED CLAIM.

MAGMA COPPER COMPANY

A SUBSIDIARY OF NEWMONT MINING CORPORATION

SAN MANUEL DIVISION

P. O. Box M, San Manuel, Arizona 85631 (602) 385-2201

August 5, 1983

RECEIVED
B.L.M. AZ STATE OFFICE

AUG 10 1983

07.45 A.M.
PHOENIX, ARIZONA

Mr. Mario L. Lopez
Chief, Branch of Lands and Minerals Operations
Bureau of Land Management
2400 Valley Bank Center
Phoenix, Arizona 85073

Dear Mr. Lopez:

This is in answer to your query of August 3, 1983 regarding several Black Hill and Metal King lode claims which were initially recorded in your office as required by 43 CFR Subpart 3833.2. The claims involved are:

<u>Claim Name</u>	<u>Serial Number</u>
Black Hill No. 1 and No. 2	A MC 62264 and A MC 62265
Black Hill No. 5	A MC 62268
Black Hill No. 14 and No. 15	A MC 62277 and A MC 62278
Metal King #2 and #3	A MC 62281 and A MC 62282
Metal King #6	A MC 62285
Metal King #9 and #10	A MC 62288 and A MC 62289

These claims were all dropped from Magma's affidavit of annual assessment work beginning with the assessment year 1980 as Magma no longer intends to hold them.

Sincerely yours,

MAGMA COPPER COMPANY
San Manuel Division



L. A. Thomas,
Chief Planning & Geological Engineer

LAT:db7a

November 1, 1979

Magma Copper Co.
The Anaconda Co.
P. O. Box M
San Manuel, AZ 85631

Gentlemen:

This letter is to identify the serial numbers we have assigned to your mining claim location notices filed in this office on September 4, 1979.

<u>Serial Number</u>	<u>Name of Claim</u>
A MC 62016 - A MC 62017	Hawk 9 - 10
A MC 62018	Integrity #1
A MC 62019	Anchor Quartz
A MC 62020	Anchor Quartz No. 2
A MC 62021 - A MC 62022	Blue No. 1 - No. 2
A MC 62023	Blue Ox
A MC 62024	Cactus Hill No. 1
A MC 62025	Cloudburst
A MC 62026	Cloud Burst Fraction
A MC 62027	Coyote
A MC 62028	Fannie
A MC 62029	Fannie No. 1
A MC 62030	Glory No. 1
A MC 62031	Glory #2
A MC 62032	Hester No. 5
A MC 62033	June Bug
A MC 62034	June Bug No. 2
A MC 62035	Justine
A MC 62036 - A MC 62038	Manana No. 1 - No. 3
A MC 62039	Missing Link
A MC 62040 - A MC 62041	Oracle #1 - #2
A MC 62042 - A MC 62043	South Top No. 1 - No. 2
A MC 62044	Tarde
A MC 62045	Tip Top
A MC 62046	Tip Top No. 1
A MC 62047	Valley
A MC 62048	Whirl Wind
A MC 62049	Whirlwind Fraction
A MC 62050 - A MC 62059	Sylvia #1 - #10

A MC 62060	Little Joe #1
A MC 62061	Little Joe No. 2
A MC 62062	Little Joe #3
A MC 62063 - A MC 62064	Little Joe No. 4 - No. 5
A MC 62065 - A MC 62097	PS 1 - 33
A MC 62098 - A MC 62113	PS - 34 thru PS - 54
A MC 62119 - A MC 62225	PS 55 thru PS 161
A MC 62226 - A MC 62238	PS No. 162 - PS No. 174
A MC 62239 - A MC 62263	Limestone No. 6 - No. 39
A MC 62264 - A MC 62279	Black Hill No. 1 - No. 16
A MC 62280 - A MC 62289	Metal King #1 - #10
A MC 62290 - A MC 62301	Calcite Group No. 1 - No. 13
A MC 62302 - A MC 62307	Clark No. 1 - No. 6

Please refer to the claim names and the respective serial numbers in any future correspondence.

A photocopy of your recorded Affidavit of Labor Performed or Notice of Intent to Hold for the 1979-1980 assessment year should be filed in this office on or before December 30, 1980. No fee is required.

Sincerely yours,

Chief, Branch of Records
and Data Management

BAhearn:gc

NOTICE!!

These documents have been scanned!

Do not place un-scanned documents beneath this notice!

Do not remove this notice from this file!

GPO Jacket No. 560-102
Print Order 61549
Rise Business Services, LLC
Job=AZ15 9/17/2019



Box Number= AZ15254



Claim Begin-End: AMC062016-AMC062307

3 Transfers



AZ15254-5

AMC061261-AMC062617

1708-168

SAN MANUEL REC'D

QUITCLAIM DEED



OFFICIAL RECORDS OF
PINAL COUNTY RECORDER
KATHLEEN C. FELIX

DATE: 08NOV90 TIME: 0800
FEE: \$6.00 \$4.00 \$.00
PAGES: 003
DOCKET: 1708 PAGE: 168
INSTRUMENT # 992739

KNOW ALL MEN BY THESE PRESENTS:

For and in consideration of the sum of One Dollar(s) (\$1.00) and other good and valuable consideration, the receipt and sufficiency of which is hereby acknowledged, MAGMA COPPER COMPANY, a Delaware corporation qualified to do business in Arizona ("Grantor"), does hereby forever release and quitclaim to Magma Gold, LTD., a Delaware corporation, all of Grantor's right, title and interest in and to the real property and improvements located in San Manuel, Pinal County, Arizona, and more particularly described in Exhibit "A" attached hereto and by this reference made a part hereof.

DATED this 10th day of July, 1990.

26/085/10EN
27/085/10EN


MAGMA COPPER COMPANY

By:

[Signature]
Its President & CEO

62024
62120
6537
ep

STATE OF ARIZONA)
COUNTY OF PINAL) ss.



The foregoing instrument was acknowledged before me this 13th day of July, 1990, by G. Barga is Winter, President & CEO of MAGMA COPPER COMPANY, a Delaware corporation, on behalf of the corporation.

[Signature]
Notary Public

My Commission expires:

My Commission Expires October 15, 1992

RECEIVED
BLM. AZ STATE OFFICE
PHOENIX, ARIZONA
DEC 3 10 33 AM '90

ENTERED IN COMPUTER
12-4-90

1708-170

UNPATENTED MINING CLAIMS

The following unpatented mining claims or portions of mining claims are located in the north half of Section 27, T.8S., R.16E., G.& S.R.B.& M., Pinal County, Arizona.

NAME	DOCKET	PAGE	BLM SERIAL NO.
Cloudburst	53 of Mines	225	AMC - 62025
Cloudburst Fraction	56 of Mines	549	62026
Hestor No. 5	56 of Mines	543	62032
Justine	56 of Mines	550	62035
Fannie	56 of Mines	544	62028
Fannie No. 1	56 of Mines	537	62029
Cactus Hill No. 1	56 of Mines	547	62024
Glory No. 1	56 of Mines	546	62030
Glory No. 2	Doc. 11	524	62031
Whirlwind	53 of Mines	371	62048
Whirlwind Fraction	56 of Mines	548	62049
PS 56	747	519	62120
PS 57	747	520	62121
PS 58	747	521	62122
PS 59	747	522	62123
PS 60	747	523	62124
PS 61	747	524	62125
PS 62	747	525	62126
PS 63	747	526	62127
PS 184	861	453	6537
PS 185	861	454	6538
PS 201	861	470	6554
PS 202	861	471	6555
PS 203	861	472	6556

62024-62026
 62028-62032
 62035
 62048, 62049

62120-62127
 6537, 6538
 6554-6556

RECEIVED
 BLM AZ STATE OFFICE
 DEC 3 10 33 AM '90
 PHOENIX, ARIZONA

UNITED STATES
DEPARTMENT OF THE INTERIOR
BUREAU OF LAND MANAGEMENT

RECEIPT AND ACCOUNTING ADVICE

NO. 1662397

SM/AZ

12/03/90

Subject: TRANSFER OF INTEREST (24)

2 4 12

ok
120.00

Applicant:

MAGMA COPPER COMPANY
BOX M
SAN MANUAL, AZ 85631

Remitter: SAME - CK #131347

Assignor:

LEASE MANAGEMENT DATA									
<input type="checkbox"/> NEW <input type="checkbox"/> UPDATE <input type="checkbox"/> PAYMENT									
ORIGINAL SERIAL NO.	ASG.	TYPE	ST.	CTY.	FUND SYMBOL			ACRES/UNITS	RATE
AMC 62025, ET AL									
AMOUNT	ANV. DATE	EXP. DATE	BILL CYC.	S/C	DISTRICT	NEXT BILL	MISC. DATA	U of M	ACTUAL UNITS
ASSIGNMENT SERIAL NO.	ASG.	TYPE	ST.	CTY.	FUND SYMBOL			ACRES/UNITS	RATE
AMOUNT	ANV. DATE	EXP. DATE	BILL CYC.	S/C	DISTRICT	NEXT BILL	MISC. DATA	U of M	ACTUAL UNITS

APPLY REMITTANCE			
ACTION	FUND SYMBOL	CTY.	AMOUNT
FILING FEE			
RENTAL			
UNEARNED			
REFUND			
TOTAL			
AMOUNT DUE			

Remarks:

BY: _____ DATE: _____

- Lease in Escrow?
- KGS? Of Interest?
- Auto Escalates? Operating Rights?
- Auto Renew? Operator
- Bond Filed?

FOR MMS USE ONLY		
BILLEE	NUMBER	FOREST REFUGE
OCS SECTION		
CODE		

64
By 11
SAN MANUEL 80251

1708-168



OFFICIAL RECORDS OF
PINAL COUNTY RECORDER
KATHLEEN C. FELIX

DATE: 08NOV90 TIME: 0800
FEE: \$6.00 \$4.00 \$.00
PAGES: 003
DOCKET: 1708 PAGE: 168
INSTRUMENT # 992739

QUITCLAIM DEED

KNOW ALL MEN BY THESE PRESENTS:

For and in consideration of the sum of One Dollar(s) (\$1.00) and other good and valuable consideration, the receipt and sufficiency of which is hereby acknowledged, MAGMA COPPER COMPANY, a Delaware corporation qualified to do business in Arizona ("Grantor"), does hereby forever release and quitclaim to Magma Gold, LTD., a Delaware corporation, all of Grantor's right, title and interest in and to the real property and improvements located in San Manuel, Pinal County, Arizona, and more particularly described in Exhibit "A" attached hereto and by this reference made a part hereof.

DATED this 10th day of July, 1990.

62024
62120
6537
ep


26/085/10EN
27/085/10EN

MAGMA COPPER COMPANY

By:

G. Burgess Winter
Its President & CEO

STATE OF ARIZONA)
COUNTY OF PINAL) ss.



The foregoing instrument was acknowledged before me this 13th day of July, 1990, by G. Burgess Winter, President & CEO of MAGMA COPPER COMPANY, a Delaware corporation, on behalf of the corporation.

Mary Kempston
Notary Public

My Commission expires:

My Commission Expires October 12, 1992

RECEIVED
BLM. AZ STATE OFFICE
PHOENIX, ARIZONA
DEC 3 10 33 AM '90

ENTERED IN COMPUTER
12-4-90

UNITED STATES
DEPARTMENT OF THE INTERIOR
BUREAU OF LAND MANAGEMENT

RECEIPT AND ACCOUNTING ADVICE

NO. 1662397

SM/AT

12/03/90

Subject: TRANSFER OF INTEREST (24)

2 4 10

120.00

Applicant:

MAGMA COPPER COMPANY
BOX M
SAN MANUAL, AZ 85631

Remitter: SAME - CK #131347

Assignor:

LEASE MANAGEMENT DATA									
<input type="checkbox"/> NEW <input type="checkbox"/> UPDATE <input type="checkbox"/> PAYMENT									
ORIGINAL SERIAL NO.	ASG.	TYPE	ST.	CTY.	FUND SYMBOL			ACRES/UNITS	RATE
AMC 62025, ET AL									

AMOUNT	ANV. DATE	EXP. DATE	BILL CYC.	S/C	DISTRICT	NEXT BILL	MISC. DATA	U of M	ACTUAL UNITS

ASSIGNMENT SERIAL NO.	ASG.	TYPE	ST.	CTY.	FUND SYMBOL			ACRES/UNITS	RATE

AMOUNT	ANV. DATE	EXP. DATE	BILL CYC.	S/C	DISTRICT	NEXT BILL	MISC. DATA	U of M	ACTUAL UNITS

APPLY REMITTANCE			
ACTION	FUND SYMBOL	CTY.	AMOUNT
FILING FEE			
RENTAL			
UNEARNED			
REFUND			
TOTAL			
AMOUNT DUE			

Remarks:

BY: _____ DATE: _____

Lease in Escrow?
 KGS?
 Auto Escalates?
 Auto Renew?

Of Interest?
 Operating Rights?
 Operator
 Bond Filed?

FOR MMS USE ONLY

BILLEE		FOREST REFUGE
NUMBER		
OCS SECTION		
CODE		

1708-170

UNPATENTED MINING CLAIMS

The following unpatented mining claims or portions of mining claims are located in the north half of Section 27, T.8S., R.16E., G.& S.R.B.& M., Pinal County, Arizona.

NAME	DOCKET	PAGE	BLM SERIAL NO.
Cloudburst	53 of Mines	225	AMC - 62025
Cloudburst Fraction	56 of Mines	549	62026
Hestor No. 5	56 of Mines	543	62032
Justine	56 of Mines	550	62035
Fannie	56 of Mines	544	62028
Fannie No. 1	56 of Mines	537	62029
Cactus Hill No. 1	56 of Mines	547	62024
Glory No. 1	56 of Mines	546	62030
Glory No. 2	Doc. 11	524	62031
Whirlwind	53 of Mines	371	62048
Whirlwind Fraction	56 of Mines	548	62049
PS 56	747	519	62120
PS 57	747	520	62121
PS 58	747	521	62122
PS 59	747	522	62123
PS 60	747	523	62124
PS 61	747	524	62125
PS 62	747	525	62126
PS 63	747	526	62127
PS 184	861	453	6537
PS 185	861	454	6538
PS 201	861	470	6554
PS 202	861	471	6555
PS 203	861	472	6556

62024-62026 62120-62127
 62028-62032 6537, 6538
 62035 6554-6556
 62048, 62049

RECEIVED
 BLM AZ STATE OFFICE
 PHOENIX, ARIZONA
 DEC 3 10 33 AM '90

1407-730

853893

RECEIVED
B.L.M. AZ STATE OFFICE
DEC 24 1986
7:45 A.M.
PHOENIX, ARIZONA

RECEIVED
B.L.M. AZ STATE OFFICE
MAR 24 1987
7:45 A.M.
PHOENIX, ARIZONA

RELINQUISHMENT

Effective upon recording of this Relinquishment with the County Recorder of Pinal County, Arizona, Magma Copper Company, a Delaware corporation, authorized to transact business in Arizona, relinquishes unpatented mining claims located in the Southeast Quarter (SE1/4) of the Southeast Quarter (SE1/4) of Section 7, Township 8 South, Range 17 East, Gila and Salt River Base and Meridian, and the Southwest Quarter (SW1/4) of the Southwest Quarter (SW1/4), and the South Half (S1/2) of the North Half (N1/2) of the Southwest Quarter (SW1/4) of Section 8, Township 8 South, Range 17 East, Gila and Salt River Base and Meridian, Old Hat Mining District, Pinal County, Arizona, containing 120.0 acres more or less, more particularly described as follows:

Unpatented Mining Claims
Location Notices Recorded in Office of the
County Recorder of Pinal County

02/15/77 E 11
07/15/77 E 2

<u>Name of Claim</u>	<u>Docket</u>	<u>Page</u>	<u>Location Notice Date</u>	<u>AMC Serial No.</u>
Clark No. 1	706	775	05/05/73	A MC 62302
Clark No. 2	706	776	05/05/73	A MC 62303
Clark No. 3	706	777	05/05/73	A MC 62304
Clark No. 4	706	778	05/05/73	A MC 62305
Clark No. 5	706	779	05/05/73	A MC 62306
Clark No. 6	706	780	05/05/73	A MC 62307

1407-731

IN WITNESS WHEREOF, this Relinquishment is hereby executed by the duly authorized Executive Vice President of Magma Copper Company, Brian R. Woolfe, this 16th day of December, 1986.

MAGMA COPPER COMPANY

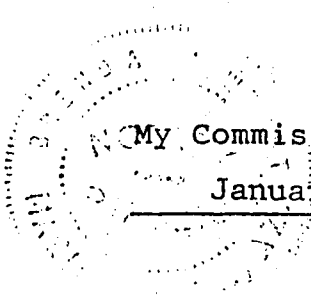
BY *Brian R. Woolfe*
Brian R. Woolfe
Executive Vice President

STATE OF ARIZONA)
 Maricopa) ss.
County of Pinal)

The foregoing instrument was acknowledged before me this 16th day of December, 1986, by Brian R. Woolfe, Executive Vice President of Magma Copper Company on behalf of the corporation with authority pursuant to Resolution of the Corporation's Board of Directors.

Brenda A. Wendt
Notary Public

My Commission Expires:
January 1, 1989



RECEIVED
B.L.M. AZ STATE OFFICE

MAR 24 1987

7:45 A.M.
PHOENIX, ARIZONA

RECEIVED
B.L.M. AZ STATE OFFICE
DEC 24 1986
7:45 A.M.
PHOENIX, ARIZONA

1407-730

853893
62302

RECEIVED
BLM. AZ STATE OFFICE
DEC 24 1986
7:45 A.M.
PHOENIX, ARIZONA

RELINQUISHMENT

Effective upon recording of this Relinquishment with the County Recorder of Pinal County, Arizona, Magma Copper Company, a Delaware corporation, authorized to transact business in Arizona, relinquishes unpatented mining claims located in the Southeast Quarter (SE1/4) of the Southeast Quarter (SE1/4) of Section 7, Township 8 South, Range 17 East, Gila and Salt River Base and Meridian, and the Southwest Quarter (SW1/4) of the Southwest Quarter (SW1/4), and the South Half (S1/2) of the North Half (N1/2) of the Southwest Quarter (SW1/4) of Section 8, Township 8 South, Range 17 East, Gila and Salt River Base and Meridian, Old Hat Mining District, Pinal County, Arizona, containing 120.0 acres more or less, more particularly described as follows:

Unpatented Mining Claims
Location Notices Recorded in Office of the
County Recorder of Pinal County

02/85/ME N
07/95/ME D

<u>Name of Claim</u>	<u>Docket</u>	<u>Page</u>	<u>Location Notice Date</u>	<u>AMC Serial No.</u>
Clark No. 1	706	775	05/05/73	A MC 62302 ✓
Clark No. 2	706	776	05/05/73	A MC 62303 ✓
Clark No. 3	706	777	05/05/73	A MC 62304 ✓
Clark No. 4	706	778	05/05/73	A MC 62305 ✓
Clark No. 5	706	779	05/05/73	A MC 62306 ✓
Clark No. 6	706	780	05/05/73	A MC 62307 ✓

IN WITNESS WHEREOF, this Relinquishment is hereby executed by the duly authorized Executive Vice President of Magma Copper Company, Brian R. Woolfe, this 16th day of December, 1986.


MAGMA COPPER COMPANY

BY *Brian R. Woolfe*
Brian R. Woolfe
Executive Vice President

STATE OF ARIZONA)
Maricopa) ss.
County of Pinal)

The foregoing instrument was acknowledged before me this 16th day of December, 1986, by Brian R. Woolfe, Executive Vice President of Magma Copper Company on behalf of the corporation with authority pursuant to Resolution of the Corporation's Board of Directors.

Brenda G. Wendt
Notary Public



My Commission Expires:
January 1, 1989

RECEIVED
BLM. AZ STATE OFFICE
DEC 24 1986
7:45 A.M.
PHOENIX, ARIZONA

MAGMA COPPER COMPANY

A SUBSIDIARY OF NEWMONT MINING CORPORATION

SAN MANUEL DIVISION

P. O. Box M, San Manuel, Arizona 85631 (602) 385-2201

August 5, 1983

RECEIVED
B.L.M. AZ STATE OFFICE

AUG-10 1983

07.45 A.M.
PHOENIX, ARIZONA

Mr. Mario L. Lopez
Chief, Branch of Lands and Minerals Operations
Bureau of Land Management
2400 Valley Bank Center
Phoenix, Arizona 85073

Dear Mr. Lopez:

This is in answer to your query of August 3, 1983 regarding several Black Hill and Metal King lode claims which were initially recorded in your office as required by 43 CFR Subpart 3833.2. The claims involved are:

<u>Claim Name</u>	<u>Serial Number</u>
Black Hill No. 1 and No. 2	A MC 62264 and A MC 62265
Black Hill No. 5	A MC 62268
Black Hill No. 14 and No. 15	A MC 62277 and A MC 62278
Metal King #2 and #3	A MC 62281 and A MC 62282
Metal King #6	A MC 62285
Metal King #9 and #10	A MC 62288 and A MC 62289

These claims were all dropped from Magma's affidavit of annual assessment work beginning with the assessment year 1980 as Magma no longer intends to hold them.

Sincerely yours,

MAGMA COPPER COMPANY
San Manuel Division



L. A. Thomas,
Chief Planning & Geological Engineer

LAT:db7a

MAGMA COPPER COMPANY

P.O. Box M, San Manuel, Arizona 85631-0460 (602) 385-3100

March 23, 1987

RECEIVED
B.L.M. AZ STATE OFFICE

MAR 24 1987

7:45 A.M.
PHOENIX, ARIZONA

Mr. John T. Mezes
Bureau of Land Management
Arizona State Office
3707 N. 7th Street
P. O. Box 16563
Phoenix, AZ 85011

RE: A-21969PX 2200 (943-ML)

Dear Mr. Mezes:

Enclosed for your files is a recorded copy of our relinquishment of Mining Claims, Clark No. 1 through 6, AMC No. 62302 through 62307, concerning the land exchange No. A-21969.

Sincerely,



Alex Acosta
Land Manager

AA/pg
Enclosure

cc: Mr. B. R. Woolfe w/o enc.
Mr. W. M. Diggins w/o enc.

620192

LAW OFFICES
TWITTY, SIEVWRIGHT & MILLS

HOWARD A. TWITTY
RALPH D. SIEVWRIGHT
JOHN F. MILLS
N. DOUGLAS GRIMWOOD
ANDREW R. ALLEN
ROGER K. FERRAND

PHONE 400-2121
2200 NORTH THIRD STREET
PHOENIX, ARIZONA 85004

TELEPHONE 481-9999
AREA CODE 602

TO: Jeannie Jacobs

DATE: January 15, 1986

FROM: Howard A. Twitty

**SUBJECT: Enclosed Relinquishment
Private Exchange A 19395**

Enclosed is the recorded Relinquishment in the above-

referenced matter.

HAT/gc

Enclosure

RECEIVED

B.L.M. AZ STATE OFFICE

JAN 16 1986

8:45 A.M.

PHOENIX, ARIZONA

3/17/86 cases closed
entered on computer

RELINQUISHMENT

Effective upon recording of this Relinquishment with the County Recorder of Pinal County, Arizona, Magma Copper Company, a Delaware corporation, authorized to transact business in Arizona relinquishes unpatented mining claims and millsites located in Sections 25, 26 and 35, Township 8 South, Range 16 East, Gila and Salt River Base and Meridian, Old Hat Mining District, Pinal County, Arizona more particularly described as follows:

Unpatented Mining Claims
Location Notices Recorded in Office of County Recorder
of Pinal County

<u>Name of Claim</u>	<u>Book of Mines</u>	<u>Docket</u>	<u>Page</u>	<u>Location Notice Date</u>	<u>AMC Serial #</u>
Cholla Flat	53		288	01/05/45	62308
Amended	54		110	02/21/46	
Amended		179	367	05/28/57	
San Toy	53		395	04/11/45	62309 ✓
Amended		179	379	05/28/57	
Golden Terra	53		287 (298)	01/03/45	62310 ✓
Amended	54		109	02/21/46	
Amended		179	372	05/28/57	
Happy Valley	53		287	01/02/45	62311 ✓
Amended		179	373	05/28/57	
Cholla	27		231	02/20/10	62312 ✓
Amended	52		216	10/10/41	
Amended		179	365	05/28/57	
Sunrise (Sun Rise)	"B"		577	01/01/08	62313 ✓
Amended	52		215	10/10/41	
Amended		179	381	05/27/57	
Red Hill	30		425	11/17/15	62314 ✓
Amended	52		184	10/10/41	
Amended		179	378	05/27/57	
Apollo	7		469	01/01/83	62323 ✓
Amended		179	359	05/27/57	
Apollo Extension	46		30	10/04/29	62324 ✓
Amended	46		193	06/17/30	
Amended		179	360	05/27/57	
Apollo Extension No. 1	46		533	04/15/31	62325
Amended		179	361	05/28/57	

Unpatented Mining Claims
Location Notices Recorded in Office of County Recorder
of Pinal County

<u>Name of Claim</u>	<u>Book of Mines</u>	<u>Docket</u>	<u>Page</u>	<u>Location Notice Date</u>	<u>AMC Serial #</u>
Lucky Boy (Luckey Boy) Amended	46		537 376	04/27/31 05/27/57	62327 ✓
Erfletch Extension Amended	51	179	11 369	06/19/39 05/27/57	62328 ✓
Oversight Fraction Amended	53	179	394 377	04/04/45 05/28/57	62329 ✓
Highway No. 1	54		381	05/24/46	62318 ✓
Highway No. 2	54		382	05/24/46	62319 ✓
Highway No. 3	54		383	05/24/46	62320 ✓
Highway No. 4	54		384	05/24/46	62321 ✓
Highway No. 5	54		385	05/24/46	62322 ✓
Saguara 1		53	371	12/12/51	62315 ✓
Saguara 2		53	372	12/12/51	62316 ✓
Saguara 3		53	373	12/12/51	62317 ✓
Saguara 4		1224	796	05/15/84	222593 ✓
South Top No. 1 Amended	47 47		104 585	09/15/31 06/14/33	62042 ✓
South Top No. 2 Amended	47 47		107 586	09/15/31 06/14/33	62043 ✓
Manana No. 1	52		371	06/11/42	62036 ✓
Manana No. 2	52		372	06/11/42	62037 ✓
Manana No. 3	52		373	06/11/42	62038 ✓
Anchor Quartz Amended	47 47		267 591	02/15/32 06/18/33	62019 ✓
Anchor Quartz No. 2 Amended	47 47		351 590	05/15/32 06/18/33	62020 ✓
Blue No. 1		53	442	12/13/51	62021 ✓
Blue No. 2		53	443	12/13/51	62022 ✓
Blue Ox Amended	54 55		531 259	08/12/46 11/10/46	62023 ✓
Oracle #1 Amended	54 54		598 599	06/10/46 08/02/46	62040 ✓
Oracle #2 Amended	54 54		600 601	06/10/46 08/02/46	62041 ✓
Tarde	52		374	06/11/42	62044 ✓
Valley Amended	52	37	375 385	06/12/42 01/10/51	62047 ✓
Tip Top Amended	28 47		188 592	11/14/12 06/18/33	62045 ✓
Tip Top #1 Amended	30 47		597 593	06/01/16 06/18/33	62046 ✓
Missing Link	50		473	12/21/38	62039 ✓

Unpatented Mining Claims
 Location Notices Recorded in Office of County Recorder
 of Pinal County

<u>Name of Claim</u>	<u>Book of Mines</u>	<u>Docket</u>	<u>Page</u>	<u>Location Notice Date</u>	<u>AMC Serial #</u>
Coyote	48		107	09/26/33	62027 ✓
June Bug	47		266	02/15/32	62033 ✓
Amended	47		596	06/18/33	
June Bug #2	47		350	05/15/32	62034 ✓
Amended	47		594	06/18/33	

Millsites
 Location Notices Recorded in Office of County Recorder
 of Pinal County

<u>Name of Millsite</u>	<u>Book of Mines</u>	<u>Docket</u>	<u>Page</u>	<u>Location Notice Date</u>	<u>AMC Serial #</u>
Mill 1		1217	541	04/02/84	220826 ✓
Mill 2		1217	542	04/02/84	220827 ✓
Mill 3		1217	543	04/02/84	220828 ✓
Mill 4		1217	544	04/02/84	220829 ✓
Mill 5		1217	545	04/02/84	220830 ✓
Mill 6		1217	546	04/02/84	220831 ✓
Mill 7		1217	547	04/02/84	220832 ✓
Mill 8		1217	548	04/02/84	220833 ✓
Mill 9		1217	549	04/02/84	220834 ✓
Mill 10		1217	550	04/02/84	220835 ✓
Mill 11		1217	551	04/03/84	220836 ✓
Mill 12		1217	552	04/03/84	220837 ✓
Mill 13		1217	553	04/03/84	220838 ✓
Mill 14		1217	554	04/04/84	220839 ✓
Mill 15		1217	555	04/03/84	220840 ✓
Mill 16		1217	556	04/03/84	220841 ✓
Mill 17		1217	557	04/03/84	220842 ✓
Mill 18		1217	558	04/03/84	220843 ✓
Mill 19		1217	559	04/03/84	220844 ✓
Mill 20		1217	560	04/03/84	220845 ✓
Mill 21		1217	561	04/03/84	220846 ✓
Mill 22		1217	562	04/03/84	220847 ✓
Mill 23		1217	563	04/03/84	220848 ✓
Mill 24		1217	564	04/03/84	220849 ✓
Mill 25		1217	565	04/03/84	220850 ✓
Mill 26		1217	566	04/03/84	220851 ✓
Mill 27		1217	567	04/03/84	220852 ✓
Mill 28		1217	568	04/03/84	220853 ✓
Mill 29		1217	569	04/03/84	220854 ✓
Mill 30		1217	570	04/03/84	220855 ✓
Mill 31		1217	571	04/04/84	220856 ✓
Mill 32		1217	572	04/04/84	220857 ✓
Mill 33		1217	573	04/04/84	220858 ✓

Millsites
 Location Notices Recorded in Office of County Recorder
 of Pinal County

<u>Name of Millsite</u>	<u>Book of Mines</u>	<u>Docket</u>	<u>Page</u>	<u>Location Notice Date</u>	<u>AMC Serial #</u>
Mill 34		1217	574	04/04/84	220859 ✓
Mill 35		1217	575	04/04/84	220860 ✓
Mill 36		1217	576	04/03/84	220861 ✓
Mill 37		1217	577	04/03/84	220862 ✓
Mill 38		1217	578	04/03/84	220863 ✓
Mill 39		1217	579	04/03/84	220864 ✓
Mill 40		1230	395	06/12/84	224036 ✓
Mill 41		1230	396	06/12/84	224037 ✓
Mill 42		1230	397	06/12/84	224038 ✓
Mill 43		1230	398	06/12/84	224039 ✓
Mill 44		1230	399	06/12/84	224040 ✓
Mill 45		1230	400	06/12/84	224041 ✓
Mill 46		1230	401	06/12/84	224042 ✓
Mill 47		1230	402	06/12/84	224043 ✓
Mill 48		1230	403	06/12/84	224044 ✓
Mill 49		1230	404	06/12/84	224045 ✓
Mill 50		1230	405	06/12/84	224046 ✓
Mill 51		1230	406	06/12/84	224047 ✓
Mill 52		1230	407	06/11/84	224048 ✓
Mill 53		1230	408	06/11/84	224049 ✓
Mill 54		1230	409	06/11/84	224050 ✓
Mill 55		1230	410	06/11/84	224051 ✓
Mill 56		1230	411	06/11/84	224052 ✓
Mill 57		1230	412	06/11/84	224053 ✓
Mill 58		1289	29	05/20/85	239667 ✓
Mill 59		1289	30	05/20/85	239668 ✓
Mill 60		1289	31	05/20/85	239669 ✓
Mill 61		1289	32	05/20/85	239670 ✓
Mill 62		1289	33	05/20/85	239671 ✓
Mill 63		1289	34	05/20/85	239672 ✓
Mill 64		1289	35	05/20/85	239673 ✓
Mill 65		1289	36	05/20/85	239674 ✓
Mill 66		1289	37	05/20/85	239675 ✓
Mill 67		1289	38	05/20/85	239676 ✓
Mill 68		1289	39	05/20/85	239677 ✓
Mill 69		1289	40	05/20/85	239678 ✓
Mill 70		1289	41	05/20/85	239679 ✓
Mill 71		1289	42	05/20/85	239680 ✓
Mill 72		1289	43	05/20/85	239681 ✓
Mill 73		1289	44	05/20/85	239682 ✓
Mill 74		1289	45	05/20/85	239683 ✓
Mill 75		1289	46	05/20/85	239684 ✓
Mill 76		1289	47	05/20/85	239685 ✓
Mill 77		1289	48	05/20/85	239686 ✓
Mill 78		1289	49	05/20/85	239687 ✓
Mill 79		1289	50	05/20/85	239688 ✓
Mill 80		1289	51	05/20/85	239689 ✓

Millsites
Location Notices Recorded in Office of County Recorder
of Pinal County

<u>Name of Millsite</u>	<u>Book of Mines</u>	<u>Docket</u>	<u>Page</u>	<u>Location Notice Date</u>	<u>AMC Serial #</u>
Mill 81		1289	52	05/20/85	239690 ✓
Mill 82		1289	53	05/20/85	239691 ✓
Mill 83		1289	54	05/20/85	239692 ✓
Mill 84		1289	55	05/20/85	239693 ✓
Mill 85		1289	56	05/20/85	239694 ✓
Mill 86		1289	57	05/20/85	239695 ✓
Mill 87		1289	58	05/20/85	239696 ✓
Mill 88		1289	59	05/20/85	239697 ✓

Magma Copper Company further requests cancellation by the Bureau of Land Management of Mineral Survey 4203 insofar as said Mineral Survey applies to the unpatented mining claims.

IN WITNESS WHEREOF, this relinquishment is hereby executed by the duly authorized Executive Vice President of Magma Copper Company, Brian R. Woolfe this 23 day of DECEMBER, 1985.

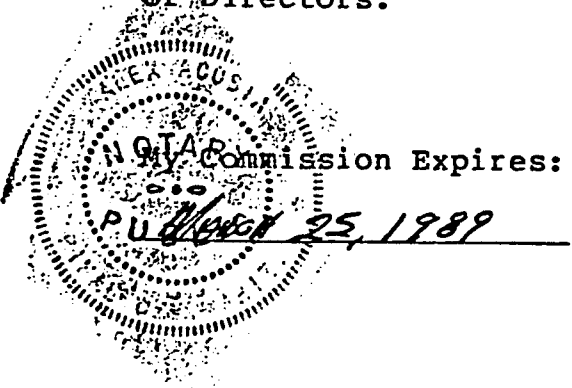
MAGMA COPPER COMPANY

BY *Brian R. Woolfe*
Brian R. Woolfe
Executive Vice President

STATE OF ARIZONA)
) ss.
County of Pinal)

The foregoing instrument was acknowledged before me this 23 day of December by Brian R. Woolfe, Executive Vice President of Magma Copper Company on behalf of the corporation with authority pursuant to Resolutions of the Corporation's Board of Directors.

[Signature]
Notary Public



*** CERTIFICATE OF RECORDING ***

STATE OF ARIZONA, COUNTY OF PINAL (SS)
I HEREBY CERTIFY THAT THE WITHIN INSTRUMENT WAS FILED FOR RECORD IN
PINAL COUNTY, STATE OF ARIZONA. WITNESS MY HAND AND OFFICIAL SEAL.



NO: 816402

TIME: 0900 24DEC85

PAGES: 005

FEE: \$ 5.00

KATHLEEN C. FELIX
PINAL COUNTY RECORDER, BY DEPUTY

RELINQ

FROM: MAGMA COPPER
TO: CHOLLA FLAT AMD AND OTHERS

It is hereby certified that a true and correct copy of the
recording print made from a microfilm copy of
the official records of the Pinal County Recorder
is on file in the office of the Pinal County Recorder
in Docket _____ Page _____
Kathleen C. Felix, Pinal County Recorder
Deputy _____

NOTICE!!

These documents have been scanned!

Do not place un-scanned documents beneath this notice!

Do not remove this notice from this file!

GPO Jacket No. 560-102
Print Order 61549
Rise Business Services, LLC
Job=AZ15 9/17/2019



Box Number= AZ15254



Claim Begin-End: AMC062016-AMC062307

4 Annual Filings

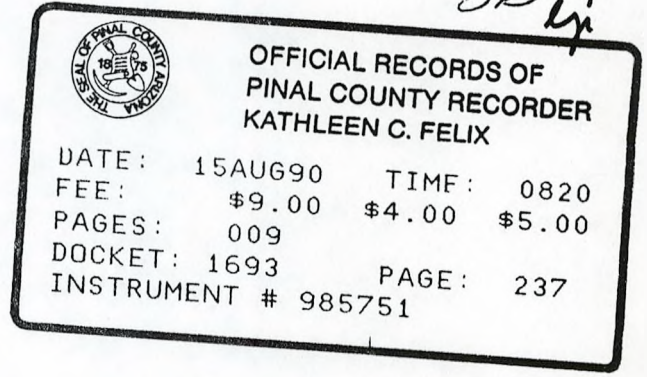


AZ15254-5

AMC061261-AMC062617

62016
6527
9876
68674
62326
265021

Jr Li



1693-237

AFFIDAVIT OF PERFORMANCE OF ANNUAL WORK
FOR YEAR COMMENCING SEPTEMBER 1, 1989

STATE OF ARIZONA)
County of Pinal) ss.

RECEIVED OFFICE
BLM
SEP 12 1989
PINAL COUNTY RECORDER

Alex Acosta, Corporate Land Manager and Agent for Magma Copper Company, a Delaware corporation authorized to do business in the state of Arizona, being first sworn, deposes and says: that he resides in San Manuel, Pinal County, Arizona; that he is personally acquainted with the mining claims located in the Old Hat Mining District, Pinal County, Arizona, and listed below together with book and page of records as recorded in the office of the County Recorder of Pinal County, Arizona.

<u>NAME OF CLAIM</u>	<u>BLM SERIAL NUMBER</u>	<u>SECTION</u>	<u>TOWN-SHIP</u>	<u>RANGE</u>	<u>BOOK OF RECORDS</u>	<u>PAGE</u>
Hawk 9	A MC 62016	NW 1/4 34	8S	16E	Docket 31	95
Hawk 10	A MC 62017	NE 1/4 33, NW 1/4 34	8S	16E	Docket 31	96
Integrity #1 (Amended)	A MC 62018	SE 1/4 03, NE 1/4 10	9S	16E	Docket 44	34
Cactus Hill No. 1 (Amended)	A MC 62024	NW 1/4 27, SW 1/4 22	8S	16E	56 of Mines	547
Cloudburst	A MC 62025	NE 1/4 27	8S	16E	53 of Mines	225
Cloud Burst Fraction	A MC 62026	NE 1/4 27	8S	16E	56 of Mines	549
Fannie (Amended)	A MC 62028	NE 1/4 27, NW 1/4 27	8S	16E	56 of Mines	544
Fannie No. 1	A MC 62029	SW 1/4 22, NE 1/4 27, NW 1/4 27	8S	16E	56 of Mines	537
Glory No. 1 (Amended)	A MC 62030	NW 1/4 27	8S	16E	56 of Mines	546
Glory #2	A MC 62031	NW 1/4 27	8S	16E	Docket 11	524
Hester No. 5 (Amended)	A MC 62032	NE 1/4 27	8S	16E	56 of Mines	545
Justine	A MC 62035	SE 1/4 22, NE 1/4 27, NW 1/4 27, SW 1/4 22	8S	16E	56 of Mines	550
Whirl Wind	A MC 62048	NE 1/4 27, NW 1/4 27, SE 1/4 27	8S	16E	53 of Mines	371
Whirlwind Fraction	A MC 62049	NE 1/4 27, NW 1/4 27, SE 1/4 27, SW 1/4 27	8S	16E	56 of Mines	548
PS 1	A MC 62065	NE 1/4 33, SE 1/4 33	8S	16E	Docket 246	509
PS 2	A MC 62066	NE 1/4 33, SE 1/4 33	8S	16E	Docket 246	510
PS 3	A MC 62067	SW 1/4 33	8S	16E	Docket 247	318
PS 4	A MC 62068	NW 1/4 33, SW 1/4 33	8S	16E	Docket 247	319
PS 5	A MC 62069	SE 1/4 33, SW 1/4 33	8S	16E	Docket 247	320
PS 6	A MC 62070	NE 1/4 33, NW 1/4 33	8S	16E	Docket 247	321
PS 7	A MC 62071	SE 1/4 33, NE 1/4 33	8S	16E	Docket 247	322
PS 8	A MC 62072	NE 1/4 33	8S	16E	Docket 247	323
PS 9	A MC 62073	NE 1/4 33, SE 1/4 33	8S	16E	Docket 247	517
PS 10	A MC 62074	NE 1/4 33	8S	16E	Docket 247	518
PS 11	A MC 62075	SW 1/4 33	8S	16E	Docket 247	519
PS 12	A MC 62076	NW 1/4 04	9S	16E	Docket 247	520
PS 13	A MC 62077	SW 1/4 33	8S	16E	Docket 247	521

1693-238

<u>NAME OF CLAIM</u>	<u>BLM SERIAL NUMBER</u>	<u>SECTION</u>	<u>TOWN-SHIP</u>	<u>RANGE</u>	<u>BOOK OF RECORDS</u>	<u>PAGE</u>
PS 14	A MC 62078	NW¼04	9S	16E	Docket 247	522
PS 15	A MC 62079	SW¼33	8S	16E	Docket 247	523
PS 16	A MC 62080	NW¼04	9S	16E	Docket 247	524
PS 17	A MC 62081	NW¼33, SW¼33	8S	16E	Docket 248	86
PS 18	A MC 62082	NW¼33	8S	16E	Docket 248	87
PS 19	A MC 62083	NW¼33, SW¼33	8S	16E	Docket 248	88
PS 20	A MC 62084	NW¼33	8S	16E	Docket 248	89
PS 21	A MC 62085	NW¼33, SW¼33	8S	16E	Docket 248	90
PS 22	A MC 62086	NW¼33	8S	16E	Docket 248	91
PS 23	A MC 62087	NW¼33	8S	16E	Docket 261	552
PS 24	A MC 62088	SE¼28, SW¼28, NE¼33, NW¼33	8S	16E	Docket 248	167
PS 25	A MC 62089	SE¼28, NE¼33	8S	16E	Docket 248	168
PS 26	A MC 62090	NE¼33, NW¼34	8S	16E	Docket 248	169
PS 27	A MC 62091	SW¼28, NW¼33	8S	16E	Docket 248	506
PS 28	A MC 62092	SW¼28, NW¼33	8S	16E	Docket 248	507
PS 29	A MC 62093	SW¼28, NW¼33	8S	16E	Docket 248	508
PS 30	A MC 62094	SW¼28, NW¼33	8S	16E	Docket 248	509
PS 31	A MC 62095	SE¼28, NE¼33	8S	16E	Docket 248	510
PS 32	A MC 62096	SE¼28, NE¼33	8S	16E	Docket 248	511
PS 33	A MC 62097	SE¼28	8S	16E	Docket 266	434
PS - 34	A MC 62098	SW¼27, SE¼28	8S	16E	Docket 347	304
PS - 35	A MC 62099	SW¼28	8S	16E	Docket 347	305
PS - 36	A MC 62100	SW¼28	8S	16E	Docket 347	306
PS - 37	A MC 62101	SW¼28	8S	16E	Docket 347	307
PS - 38	A MC 62102	SE¼28, SW¼28	8S	16E	Docket 347	308
PS - 39	A MC 62103	SE¼28	8S	16E	Docket 347	309
PS - 40	A MC 62104	SW¼28, NW¼28	8S	16E	Docket 347	310
PS - 41	A MC 62105	SE¼28	8S	16E	Docket 347	311
PS - 42	A MC 62106	NW¼27, SW¼27, NE¼28, SE¼28	8S	16E	Docket 347	312
PS - 43	A MC 62107	NW¼28, SW¼28	8S	16E	Docket 347	313
PS - 44	A MC 62108	NW¼28	8S	16E	Docket 347	314
PS - 45	A MC 62109	NW¼28	8S	16E	Docket 347	315
PS - 46	A MC 62110	NW¼28	8S	16E	Docket 347	317
PS - 47	A MC 62111	NE¼28, NW¼28, SE¼28, SW¼28	8S	16E	Docket 347	316
PS - 48	A MC 62112	NE¼28, NW¼28	8S	16E	Docket 347	318
PS - 49	A MC 62113	NE¼28, SE¼28	8S	16E	Docket 347	319
PS - 50	A MC 62114	NE¼28	8S	16E	Docket 347	320
PS - 51	A MC 62115	NE¼28, SE¼28	8S	16E	Docket 347	321
PS - 52	A MC 62116	NE¼28	8S	16E	Docket 347	322
PS - 53	A MC 62117	NE¼28, SE¼28	8S	16E	Docket 347	323
PS - 54	A MC 62118	NE¼28	8S	16E	Docket 347	324
PS 55	A MC 62119	NW¼27, NE¼28	8S	16E	Docket 747	518
PS 56	A MC 62120	NW¼27	8S	16E	Docket 747	519
PS 57	A MC 62121	NW¼27	8S	16E	Docket 747	520

SEARCHED
 SERIALIZED
 INDEXED
 FILED
 MAR 10 1955
 U.S. DEPARTMENT OF THE INTERIOR
 BUREAU OF LAND MANAGEMENT
 DENVER, COLORADO

1693-239

<u>NAME OF CLAIM</u>		<u>BLM SERIAL NUMBER</u>	<u>SECTION</u>	<u>TOWN-SHIP</u>	<u>RANGE</u>	<u>BOOK OF RECORDS</u>	<u>PAGE</u>
PS	58	A MC 62122	NW¼27	8S	16E	Docket 747	521
PS	59	A MC 62123	NW¼27, SW¼27	8S	16E	Docket 747	522
PS	60	A MC 62124	NW¼27, SW¼27	8S	16E	Docket 747	523
PS	61	A MC 62125	NW¼27, SW¼27	8S	16E	Docket 747	524
PS	62	A MC 62126	NW¼27, SW¼27	8S	16E	Docket 747	525
PS	63	A MC 62127	NE¼27, NW¼27, SE¼27, SW¼27	8S	16E	Docket 747	526
PS	64	A MC 62128	SW¼27	8S	16E	Docket 747	527
PS	65	A MC 62129	SW¼27	8S	16E	Docket 747	528
PS	66	A MC 62130	SW¼27	8S	16E	Docket 747	529
PS	67	A MC 62131	SW¼27	8S	16E	Docket 747	530
PS	68	A MC 62132	SE¼27, SW¼27	8S	16E	Docket 747	531
PS	69	A MC 62133	NW¼34	8S	16E	Docket 747	532
PS	70	A MC 62134	NW¼34	8S	16E	Docket 747	533
PS	71	A MC 62135	NW¼34	8S	16E	Docket 747	534
PS	72	A MC 62136	NW¼34	8S	16E	Docket 747	535
PS	73	A MC 62137	NE¼34, NW¼34	8S	16E	Docket 747	536
PS	74	A MC 62138	NE¼34	8S	16E	Docket 747	537
PS	75	A MC 62139	SE¼27, NE¼34	8S	16E	Docket 747	538
PS	76	A MC 62140	NW¼34, SW¼34	8S	16E	Docket 747	539
PS	77	A MC 62141	NE¼34, NW¼34, SE¼34, SW¼34	8S	16E	Docket 747	540
PS	78 (Amended)	A MC 62142	NE¼34, SE¼34	8S	16E	Docket 756	203
PS	79	A MC 62143	NW¼28, SW¼28	8S	16E	Docket 765	351
PS	80	A MC 62144	NW¼28, SW¼28	8S	16E	Docket 765	352
PS	81	A MC 62145	SE¼29, NE¼32	8S	16E	Docket 765	353
PS	82	A MC 62146	SE¼29, NE¼32	8S	16E	Docket 765	354
PS	83	A MC 62147	SE¼29, NE¼32	8S	16E	Docket 765	355
PS	84	A MC 62148	SE¼29, NE¼32	8S	16E	Docket 765	356
PS	85	A MC 62149	SE¼29, SW¼29, NE¼32, NW¼32	8S	16E	Docket 765	357
PS	86	A MC 62150	SW¼29, NW¼32	8S	16E	Docket 765	358
PS	87	A MC 62151	SW¼29, NW¼32	8S	16E	Docket 765	359
PS	88	A MC 62152	SW¼29, NW¼32	8S	16E	Docket 765	360
PS	89	A MC 62153	SW¼29, SE¼30, NW¼32, NE¼31	8S	16E	Docket 765	361
PS	90	A MC 62154	NE¼29, SE¼29	8S	16E	Docket 765	362
PS	91	A MC 62155	NE¼29, SE¼29	8S	16E	Docket 765	363
PS	92	A MC 62156	NE¼29, SE¼29	8S	16E	Docket 765	364
PS	93	A MC 62157	NE¼29, SE¼29	8S	16E	Docket 765	365
PS	94	A MC 62158	NE¼29, NW¼29, SE¼29, SW¼29	8S	16E	Docket 765	366
PS	95	A MC 62159	NW¼29, SW¼29	8S	16E	Docket 765	367
PS	96	A MC 62160	NW¼29, SW¼29	8S	16E	Docket 765	368
PS	97	A MC 62161	NW¼29, SW¼29	8S	16E	Docket 765	369
PS	98	A MC 62162	NW¼29, SW¼29, NE¼30, SE¼30	8S	16E	Docket 765	370

RECEIVED
 BLM FIELD OFFICE
 SEP 20 10 23 AM '50

1693-240

<u>NAME OF CLAIM</u>	<u>BLM SERIAL NUMBER</u>	<u>SECTION</u>	<u>TOWN-SHIP</u>	<u>RANGE</u>	<u>BOOK OF RECORDS</u>	<u>PAGE</u>
PS 99	A MC 62163	SW $\frac{1}{4}$ 31	8S	16E	Docket 765	371
PS 100	A MC 62164	SW $\frac{1}{4}$ 31	8S	16E	Docket 765	372
PS 101	A MC 62165	SW $\frac{1}{4}$ 31	8S	16E	Docket 765	373
PS 102	A MC 62166	SW $\frac{1}{4}$ 31	8S	16E	Docket 765	374
PS 103	A MC 62167	SE $\frac{1}{4}$ 31, SW $\frac{1}{4}$ 31	8S	16E	Docket 765	375
PS 104	A MC 62168	SE $\frac{1}{4}$ 31	8S	16E	Docket 765	376
PS 105	A MC 62169	SE $\frac{1}{4}$ 31	8S	16E	Docket 765	377
PS 106	A MC 62170	SE $\frac{1}{4}$ 31	8S	16E	Docket 765	378
PS 107	A MC 62171	SE $\frac{1}{4}$ 31, SW $\frac{1}{4}$ 32	8S	16E	Docket 765	379
PS 108	A MC 62172	NW $\frac{1}{4}$ 31, SW $\frac{1}{4}$ 31	8S	16E	Docket 765	380
PS 109	A MC 62173	NW $\frac{1}{4}$ 31, SW $\frac{1}{4}$ 31	8S	16E	Docket 765	381
PS 110	A MC 62174	NW $\frac{1}{4}$ 31, SW $\frac{1}{4}$ 31	8S	16E	Docket 765	382
PS 111	A MC 62175	NW $\frac{1}{4}$ 31, SW $\frac{1}{4}$ 31	8S	16E	Docket 765	383
PS 112	A MC 62176	NE $\frac{1}{4}$ 31, NW $\frac{1}{4}$ 31, SE $\frac{1}{4}$ 31, SW $\frac{1}{4}$ 31	8S	16E	Docket 765	384
PS 113	A MC 62177	NE $\frac{1}{4}$ 31, SE $\frac{1}{4}$ 31	8S	16E	Docket 765	385
PS 114	A MC 62178	NE $\frac{1}{4}$ 31, SE $\frac{1}{4}$ 31	8S	16E	Docket 765	386
PS 115	A MC 62179	NE $\frac{1}{4}$ 31, SE $\frac{1}{4}$ 31	8S	16E	Docket 765	387
PS 116	A MC 62180	NW $\frac{1}{4}$ 32, SW $\frac{1}{4}$ 32, NE $\frac{1}{4}$ 31, SE $\frac{1}{4}$ 31	8S	16E	Docket 765	388
PS 117	A MC 62181	NW $\frac{1}{4}$ 31	8S	16E	Docket 765	389
PS 118	A MC 62182	NW $\frac{1}{4}$ 31	8S	16E	Docket 765	390
PS 119	A MC 62183	NW $\frac{1}{4}$ 31	8S	16E	Docket 765	391
PS 120	A MC 62184	NW $\frac{1}{4}$ 31	8S	16E	Docket 765	392
PS 121	A MC 62185	NE $\frac{1}{4}$ 31, NW $\frac{1}{4}$ 31	8S	16E	Docket 765	393
PS 122	A MC 62186	NE $\frac{1}{4}$ 31	8S	16E	Docket 765	394
PS 123	A MC 62187	NE $\frac{1}{4}$ 31	8S	16E	Docket 765	395
PS 124	A MC 62188	NE $\frac{1}{4}$ 31	8S	16E	Docket 765	396
PS 125	A MC 62189	NW $\frac{1}{4}$ 32, NE $\frac{1}{4}$ 31	8S	16E	Docket 765	397
PS 126	A MC 62190	SW $\frac{1}{4}$ 30, NW $\frac{1}{4}$ 31	8S	16E	Docket 765	398
PS 127	A MC 62191	SW $\frac{1}{4}$ 30, NW $\frac{1}{4}$ 31	8S	16E	Docket 765	399
PS 128	A MC 62192	SW $\frac{1}{4}$ 30, NW $\frac{1}{4}$ 31	8S	16E	Docket 765	400
PS 129	A MC 62193	SW $\frac{1}{4}$ 30, NW $\frac{1}{4}$ 31	8S	16E	Docket 765	401
PS 130	A MC 62194	SE $\frac{1}{4}$ 30, SW $\frac{1}{4}$ 30, NE $\frac{1}{4}$ 31, NW $\frac{1}{4}$ 31	8S	16E	Docket 765	402
PS 131	A MC 62195	SE $\frac{1}{4}$ 30, NE $\frac{1}{4}$ 31	8S	16E	Docket 765	403
PS 132	A MC 62196	SE $\frac{1}{4}$ 30, NE $\frac{1}{4}$ 31	8S	16E	Docket 765	404
PS 133	A MC 62197	SE $\frac{1}{4}$ 30, NE $\frac{1}{4}$ 31	8S	16E	Docket 765	405
PS 134	A MC 62198	SW $\frac{1}{4}$ 29, SE $\frac{1}{4}$ 30, NW $\frac{1}{4}$ 32, NE $\frac{1}{4}$ 31	8S	16E	Docket 765	406
PS 135	A MC 62199	SW $\frac{1}{4}$ 30	8S	16E	Docket 765	407
PS 136	A MC 62200	SW $\frac{1}{4}$ 30	8S	16E	Docket 765	408
PS 137	A MC 62201	SW $\frac{1}{4}$ 30	8S	16E	Docket 765	409
PS 138	A MC 62202	SW $\frac{1}{4}$ 30	8S	16E	Docket 765	410
PS 139	A MC 62203	SE $\frac{1}{4}$ 30, SW $\frac{1}{4}$ 30	8S	16E	Docket 765	411
PS 140	A MC 62204	SE $\frac{1}{4}$ 30	8S	16E	Docket 765	412
PS 141	A MC 62205	SE $\frac{1}{4}$ 30	8S	16E	Docket 765	413

RECEIVED
 BLM AZ STATE OFFICE
 SEP 20 10 13 AM '90

1693-241

<u>NAME OF CLAIM</u>	<u>BLM SERIAL NUMBER</u>	<u>SECTION</u>	<u>TOWN-SHIP</u>	<u>RANGE</u>	<u>BOOK OF RECORDS</u>	<u>PAGE</u>
PS 142	A MC 62206	SE $\frac{1}{4}$ 30	8S	16E	Docket 765	414
PS 143	A MC 62207	SW $\frac{1}{4}$ 29, SE $\frac{1}{4}$ 30	8S	16E	Docket 765	415
PS 144	A MC 62208	NW $\frac{1}{4}$ 30, SW $\frac{1}{4}$ 30	8S	16E	Docket 765	416
PS 145	A MC 62209	NW $\frac{1}{4}$ 30, SW $\frac{1}{4}$ 30	8S	16E	Docket 765	417
PS 146	A MC 62210	NW $\frac{1}{4}$ 30, SW $\frac{1}{4}$ 30	8S	16E	Docket 765	418
PS 147	A MC 62211	NW $\frac{1}{4}$ 30, SW $\frac{1}{4}$ 30	8S	16E	Docket 765	419
PS 148	A MC 62212	NE $\frac{1}{4}$ 30, NW $\frac{1}{4}$ 30, SE $\frac{1}{4}$ 30, SW $\frac{1}{4}$ 30	8S	16E	Docket 765	420
PS 149	A MC 62213	NE $\frac{1}{4}$ 30, SE $\frac{1}{4}$ 30	8S	16E	Docket 765	421
PS 150	A MC 62214	NE $\frac{1}{4}$ 30, SE $\frac{1}{4}$ 30	8S	16E	Docket 765	422
PS 151	A MC 62215	NE $\frac{1}{4}$ 30, SE $\frac{1}{4}$ 30	8S	16E	Docket 765	423
PS 152	A MC 62216	NW $\frac{1}{4}$ 29, NE $\frac{1}{4}$ 30, SW $\frac{1}{4}$ 29, SE $\frac{1}{4}$ 30	8S	16E	Docket 765	424
PS 153	A MC 62217	NW $\frac{1}{4}$ 30	8S	16E	Docket 765	425
PS 154	A MC 62218	NW $\frac{1}{4}$ 30	8S	16E	Docket 765	426
PS 155	A MC 62219	NW $\frac{1}{4}$ 30	8S	16E	Docket 765	427
PS 156	A MC 62220	NW $\frac{1}{4}$ 30	8S	16E	Docket 765	428
PS 157	A MC 62221	NE $\frac{1}{4}$ 30, NW $\frac{1}{4}$ 30	8S	16E	Docket 765	429
PS 158	A MC 62222	NE $\frac{1}{4}$ 30	8S	16E	Docket 765	430
PS 159	A MC 62223	NE $\frac{1}{4}$ 30	8S	16E	Docket 765	431
PS 160	A MC 62224	NE $\frac{1}{4}$ 30	8S	16E	Docket 765	432
PS 161	A MC 62225	NW $\frac{1}{4}$ 29, NE $\frac{1}{4}$ 30	8S	16E	Docket 765	433
PS No. 162	A MC 62226	SW $\frac{1}{4}$ 19, NW $\frac{1}{4}$ 30	8S	16E	Docket 769	518
PS No. 163	A MC 62227	SW $\frac{1}{4}$ 19, NW $\frac{1}{4}$ 30	8S	16E	Docket 769	519
PS No. 164	A MC 62228	SW $\frac{1}{4}$ 19, NW $\frac{1}{4}$ 30	8S	16E	Docket 769	520
PS No. 165	A MC 62229	SW $\frac{1}{4}$ 19, NW $\frac{1}{4}$ 30	8S	16E	Docket 769	521
PS No. 166	A MC 62230	NW $\frac{1}{4}$ 29, NE $\frac{1}{4}$ 30	8S	16E	Docket 769	522
PS No. 167	A MC 62231	NW $\frac{1}{4}$ 29	8S	16E	Docket 769	523
PS No. 168	A MC 62232	NW $\frac{1}{4}$ 29	8S	16E	Docket 769	524
PS No. 169	A MC 62233	NW $\frac{1}{4}$ 29	8S	16E	Docket 769	525
PS No. 170	A MC 62234	NE $\frac{1}{4}$ 29, NW $\frac{1}{4}$ 29	8S	16E	Docket 769	526
PS No. 171	A MC 62235	NE $\frac{1}{4}$ 29	8S	16E	Docket 769	527
PS No. 172	A MC 62236	NE $\frac{1}{4}$ 29	8S	16E	Docket 769	528
PS No. 173	A MC 62237	NE $\frac{1}{4}$ 29	8S	16E	Docket 769	529
PS No. 174	A MC 62238	NE $\frac{1}{4}$ 29	8S	16E	Docket 769	530
PS Fraction	A MC 6527	NE $\frac{1}{4}$ 27, SE $\frac{1}{4}$ 22	8S	16E	Docket 861	443
PS 175	A MC 6528	NW $\frac{1}{4}$ 28, NE $\frac{1}{4}$ 29	8S	16E	Docket 861	444
PS 176	A MC 6529	NW $\frac{1}{4}$ 28	8S	16E	Docket 861	445
PS 177	A MC 6530	SW $\frac{1}{4}$ 21, NW $\frac{1}{4}$ 28	8S	16E	Docket 861	446
PS 178	A MC 6531	SW $\frac{1}{4}$ 21, NW $\frac{1}{4}$ 28	8S	16E	Docket 861	447
PS 179	A MC 6532	SW $\frac{1}{4}$ 21, SE $\frac{1}{4}$ 21, NE $\frac{1}{4}$ 28, NW $\frac{1}{4}$ 28	8S	16E	Docket 861	448
PS 180	A MC 6533	SE $\frac{1}{4}$ 21, NE $\frac{1}{4}$ 28	8S	16E	Docket 861	449
PS 181	A MC 6534	SE $\frac{1}{4}$ 21, NE $\frac{1}{4}$ 28	8S	16E	Docket 861	450
PS 182	A MC 6535	SE $\frac{1}{4}$ 21, NE $\frac{1}{4}$ 28	8S	16E	Docket 861	451
PS 183	A MC 6536	SE $\frac{1}{4}$ 21, NE $\frac{1}{4}$ 28, SW $\frac{1}{4}$ 22, NW $\frac{1}{4}$ 27	8S	16E	Docket 861	452

SEP 20 1953
 RECEIVED
 BLM 17 STATE OFFICE

1693-242

<u>NAME OF CLAIM</u>	<u>BLM SERIAL NUMBER</u>	<u>SECTION</u>	<u>TOWN-SHIP</u>	<u>RANGE</u>	<u>BOOK OF RECORDS</u>	<u>PAGE</u>
PS 184	A MC 6537	SW¼22,NW¼27	8S	16E	Docket 861	453
PS 185	A MC 6538	SW¼22,NW¼27	8S	16E	Docket 861	454
PS 186	A MC 6539	SW¼22	8S	16E	Docket 861	455
PS 187	A MC 6540	SW¼22	8S	16E	Docket 861	456
PS 188	A MC 6541	SW¼22,SE¼22	8S	16E	Docket 861	457
PS 189	A MC 6542	NE¼22,NW¼22, SE¼22,SW¼22	8S	16E	Docket 861	458
PS 190	A MC 6543	NW¼22,SW¼22	8S	16E	Docket 861	459
PS 191	A MC 6544	NW¼22,SW¼22	8S	16E	Docket 861	460
PS 192	A MC 6545	SW¼22	8S	16E	Docket 861	461
PS 193	A MC 6546	SW¼22	8S	16E	Docket 861	462
PS 194	A MC 6547	SE¼21,SW¼22	8S	16E	Docket 861	463
PS 195	A MC 6548	SE¼21	8S	16E	Docket 861	464
PS 196	A MC 6549	SE¼21	8S	16E	Docket 861	465
PS 197	A MC 6550	SE¼21	8S	16E	Docket 861	466
PS 198	A MC 6551	SE¼21,SW¼21	8S	16E	Docket 861	467
PS 199	A MC 6552	SW¼21	8S	16E	Docket 861	468
PS 200	A MC 6553	SW¼21	8S	16E	Docket 861	469
PS 201	A MC 6554	NE¼27,SE¼22	8S	16E	Docket 861	470
PS 202	A MC 6555	NE¼27,SE¼22	8S	16E	Docket 861	471
PS 203	A MC 6556	NE¼27,SE¼22	8S	16E	Docket 861	472
PS 204	A MC 6557	SE¼22	8S	16E	Docket 861	473
PS 205	A MC 6558	SE¼22	8S	16E	Docket 861	474
PS 206	A MC 6559	SE¼22	8S	16E	Docket 861	475
PS 207	A MC 6560	SE¼22,NE¼22	8S	16E	Docket 861	476
PS 208	A MC 6561	SE¼22,NE¼22	8S	16E	Docket 861	477
PS 209	A MC 6562	SE¼22,NE¼22	8S	16E	Docket 861	478
PS 210	A MC 6563	NE¼22,NW¼22	8S	16E	Docket 861	479
PS 211	A MC 6564	NE¼22	8S	16E	Docket 861	480
PS 212	A MC 6565	NE¼22	8S	16E	Docket 861	481
PS 213	A MC 6566	NE¼22	8S	16E	Docket 861	482
PS 214	A MC 6567	SW¼21,NW¼28	8S	16E	Docket 861	483
PS 215	A MC 6568	SW¼21,NW¼28, SE¼20,NE¼29	8S	16E	Docket 861	484
PS 216	A MC 6569	NW¼21,SW¼21, SE¼20,NE¼20	8S	16E	Docket 861	485
PS 217	A MC 6570	NW¼21,SW¼21	8S	16E	Docket 861	486
PS 218	A MC 6571	SE¼20,NE¼29	8S	16E	Docket 861	487
PS 219	A MC 6572	SE¼20,NE¼29	8S	16E	Docket 861	488
PS 220	A MC 6573	SE¼20,NE¼29	8S	16E	Docket 861	489
PS 221	A MC 6574	SE¼20,NE¼29	8S	16E	Docket 861	490
PS 222	A MC 6575	SE¼20	8S	16E	Docket 861	491
PS 223	A MC 6576	SE¼20	8S	16E	Docket 861	492
PS 224	A MC 6577	SE¼20	8S	16E	Docket 861	493
PS 225	A MC 6578	SE¼20	8S	16E	Docket 861	494
PS 226	A MC 6579	NE¼20,SE¼20	8S	16E	Docket 861	495
PS 227	A MC 6580	NE¼20,SE¼20	8S	16E	Docket 861	496

RECEIVED
BLM OFFICE
SEP 20 10 30 AM '96

1693-243

<u>NAME OF CLAIM</u>	<u>BLM SERIAL NUMBER</u>	<u>SECTION</u>	<u>TOWN-SHIP</u>	<u>RANGE</u>	<u>BOOK OF RECORDS</u>	<u>PAGE</u>
PS 228	A MC 6581	NE $\frac{1}{4}$ 20, SE $\frac{1}{4}$ 20	8S	16E	Docket 861	497
PS 229	A MC 6582	NE $\frac{1}{4}$ 20, SE $\frac{1}{4}$ 20	8S	16E	Docket 861	498
PS 230	A MC 6583	NW $\frac{1}{4}$ 21, NE $\frac{1}{4}$ 20	8S	16E	Docket 861	499
PS 231	A MC 6584	NW $\frac{1}{4}$ 21	8S	16E	Docket 861	500
PS 232	A MC 6585	NW $\frac{1}{4}$ 21, SW $\frac{1}{4}$ 21	8S	16E	Docket 861	501
PS 233	A MC 6586	NW $\frac{1}{4}$ 21, SW $\frac{1}{4}$ 21	8S	16E	Docket 861	502
PS 234	A MC 6587	NW $\frac{1}{4}$ 21, NE $\frac{1}{4}$ 21, SW $\frac{1}{4}$ 21, SE $\frac{1}{4}$ 21	8S	16E	Docket 861	503
PS 235	A MC 6588	NE $\frac{1}{4}$ 21, SE $\frac{1}{4}$ 21	8S	16E	Docket 861	504
PS 236	A MC 6589	NE $\frac{1}{4}$ 21, SE $\frac{1}{4}$ 21	8S	16E	Docket 861	505
PS 237	A MC 6590	NE $\frac{1}{4}$ 21, SE $\frac{1}{4}$ 21	8S	16E	Docket 861	506
PS 238	A MC 6591	NE $\frac{1}{4}$ 21, SE $\frac{1}{4}$ 21, NW $\frac{1}{4}$ 22, SW $\frac{1}{4}$ 22	8S	16E	Docket 861	507
PS 239	A MC 6592	NW $\frac{1}{4}$ 22, SW $\frac{1}{4}$ 22	8S	16E	Docket 861	508
PS 240	A MC 6593	NW $\frac{1}{4}$ 22, SW $\frac{1}{4}$ 22	8S	16E	Docket 861	509
PS 241	A MC 6594	NW $\frac{1}{4}$ 22	8S	16E	Docket 861	510
PS 242	A MC 6595	NW $\frac{1}{4}$ 22	8S	16E	Docket 861	511
PS 243	A MC 6596	SW $\frac{1}{4}$ 16, NW $\frac{1}{4}$ 21	8S	16E	Docket 861	512
PS 244	A MC 6597	SW $\frac{1}{4}$ 16, NW $\frac{1}{4}$ 21	8S	16E	Docket 861	513
PS 245	A MC 6598	SW $\frac{1}{4}$ 16, SE $\frac{1}{4}$ 16, NW $\frac{1}{4}$ 21, NE $\frac{1}{4}$ 21	8S	16E	Docket 861	514
PS 246	A MC 6599	SE $\frac{1}{4}$ 16, NE $\frac{1}{4}$ 21	8S	16E	Docket 861	515
PS 247	A MC 6600	SE $\frac{1}{4}$ 16, NE $\frac{1}{4}$ 21	8S	16E	Docket 861	516
PS 248	A MC 6601	SE $\frac{1}{4}$ 16, NE $\frac{1}{4}$ 21	8S	16E	Docket 861	517
PS 249	A MC 6602	NE $\frac{1}{4}$ 21, NW $\frac{1}{4}$ 22	8S	16E	Docket 861	518
PS 250	A MC 6603	SW $\frac{1}{4}$ 15, NW $\frac{1}{4}$ 22	8S	16E	Docket 861	519
PS 251	A MC 6604	SW $\frac{1}{4}$ 15, NW $\frac{1}{4}$ 22	8S	16E	Docket 861	520
PS 252	A MC 9876	SE $\frac{1}{4}$ 22, NE $\frac{1}{4}$ 22	8S	16E	Docket 869	217
PS 253	A MC 9877	SE $\frac{1}{4}$ 22, NE $\frac{1}{4}$ 22	8S	16E	Docket 869	218
PS 254	A MC 9878	SE $\frac{1}{4}$ 22, NE $\frac{1}{4}$ 22	8S	16E	Docket 869	219
Sylvia #1	A MC 62050	NW $\frac{1}{4}$ 28, NE $\frac{1}{4}$ 28, SW $\frac{1}{4}$ 28, SE $\frac{1}{4}$ 28	8S	16E	Docket 152	258
Sylvia #2	A MC 62051	NW $\frac{1}{4}$ 28, NE $\frac{1}{4}$ 28, SE $\frac{1}{4}$ 28	8S	16E	Docket 152	259
Sylvia #3	A MC 62052	NE $\frac{1}{4}$ 28, SE $\frac{1}{4}$ 28	8S	16E	Docket 152	260
Sylvia #4	A MC 62053	NE $\frac{1}{4}$ 28	8S	16E	Docket 152	261
Sylvia #5	A MC 62054	NE $\frac{1}{4}$ 28	8S	16E	Docket 152	262
Sylvia #6	A MC 62055	SE $\frac{1}{4}$ 28	8S	16E	Docket 152	263
Sylvia #7	A MC 62056	SE $\frac{1}{4}$ 28	8S	16E	Docket 152	264
Sylvia #8	A MC 62057	SE $\frac{1}{4}$ 28	8S	16E	Docket 152	265
Sylvia #9	A MC 62058	SE $\frac{1}{4}$ 28, NE $\frac{1}{4}$ 28, SW $\frac{1}{4}$ 27	8S	16E	Docket 157	405
Sylvia #10	A MC 62059	SE $\frac{1}{4}$ 28, NE $\frac{1}{4}$ 28, SW $\frac{1}{4}$ 27, NW $\frac{1}{4}$ 27	8S	16E	Docket 170	385
Little Joe #1 ✓	A MC 62060	SW $\frac{1}{4}$ 28, SE $\frac{1}{4}$ 28	8S	16E	Docket 111	138
Little Joe #1	A MC 68674	SW $\frac{1}{4}$ 28, SE $\frac{1}{4}$ 28	8S	16E	52 of Mines	137
Little Joe #2	A MC 68675	SW $\frac{1}{4}$ 28	8S	16E	Docket 111	139

RECEIVED
 BLM STATE OFFICE
 SEP 20 10 13 AM '90

1693-244

<u>NAME OF CLAIM</u>	<u>BLM SERIAL NUMBER</u>	<u>SECTION</u>	<u>TOWN-SHIP</u>	<u>RANGE</u>	<u>BOOK OF RECORDS</u>	<u>PAGE</u>
Little Joe No. 2 } Little Joe #3 } Little Joe No. 4 } Little Joe No. 5 }	A MC 62061 } A MC 62062 } A MC 62063 } A MC 62064 }	SW#28 } NW#28, SW#28 } SE#28, SW#28 } SE#28, SW#28, } NE#33 }	8S } 8S } 8S } 8S }	16E } 16E } 16E } 16E }	52 of Mines } Docket 208 } 55 of Mines } 55 of Mines }	166 } 439 } 23 } 24 }
Apollo Extension No. 2 (Amended) ✓	A MC 62326 ✓	SE#27, NE#34	8S	16E	Docket 179	362
Nit Wit (Amended) ✓	A MC 62330 ✓	SE#27	8S	16E	Docket 179	382
Real McCoy (Amended) ✓	A MC 62331 ✓	SE#27	8S	16E	Docket 179	383
Exchange 1 } Exchange 2 } Exchange 3 } Exchange 4 }	A MC 265021 } A MC 265022 } A MC 265023 } A MC 265024 }	SE#27 } SE#27 } SE#27 } NE#34, SE#27 }	8S } 8S } 8S } 8S }	16E } 16E } 16E } 16E }	Docket 1340 } Docket 1340 } Docket 1340 } Docket 1340 }	450 } 452 } 453 } 448 }

THAT between the first day of September A.D. 1989, and the thirty-first day of August A.D. 1990, at least One Hundred Dollars (\$100.00) worth of work and improvements were done and performed for the benefit of each of said claims, not including location work of said claims. Such work and improvements were made by and at the expense of the Magma Copper Company, San Manuel Division, who owns said claims for the purpose of complying with the laws of the United States pertaining to assessment of annual work; and

J. Amaro, B. Anderson, R. Arias, S. Barfield, D. Byrd, M. Cruz, R. Farr, J. Guerrero, J. Herran, M. Ledezma, J. Lopez, O. Montano, A. Ortega, R. Pinto, L. Poirier, and R. Seaman


were part of the men employed by said owner, and who labored for the benefit of said claims, did said work and improvements, the same being as follows, to-wit:

- Drifting 1,265 feet on the 2675 level claim San Manuel 5
- Drifting 250 feet on the 2675 level claim San Manuel 6
- Drifting 1,927 feet on the 2675 level claim San Manuel 7
- Drifting 120 feet on the 2675 level claim San Manuel 8

RECEIVED
 BLM AZ STATE OFFICE
 SEP 29 10 13 AM '90
 PHOENIX, ARIZONA

1693-245


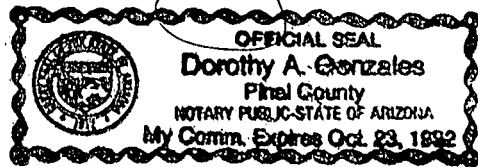
That all two hundred ninety-three (293) above listed unpatented claims together with the particular claim(s) upon which work and improvements were done are owned by Magma Copper Company, San Manuel Division and together with additional patented claims form a single group of contiguous mining claims. Drifting performed on said claims was done for the benefit of all claims within the group including the above listed claims and said drifts are so located and developed as to furnish the most practical method of accomplishing same. Said work and improvements above described actually benefit the above listed claims to the extent of at least One Hundred Dollars (\$100.00) for each and every claim listed above.



Alex Acosta
Corporate Land Manager and Agent
for Magma Copper Company

STATE OF ARIZONA)
)
County of Pinal) ss.

Subscribed and sworn to before me this 13th day of August, 1990.


Notary Public

RECEIVED
BLM FIELD OFFICE
SEP 20 10 13 AM '90
PHOENIX, ARIZONA

Form 1370-41
(March 1984)

UNITED STATES
DEPARTMENT OF THE INTERIOR
BUREAU OF LAND MANAGEMENT

RECEIPT AND ACCOUNTING ADVICE

No. 1642133 04

Subject: ADDITIONAL MONEY REQUESTED
Applicant: AFFIDAVITS OF ASSESSMENT WORK (636)

SM/AZ 10/04/90
19 12 110.00

MAGMA COPPER COMPANY
P. O. BOX M
SAN MANUEL, AZ 85631

Remitter: SAME OR #124474

Assignor:

LEASE MANAGEMENT DATA										
<input type="checkbox"/> NEW <input type="checkbox"/> UPDATE <input type="checkbox"/> PAYMENT										
ORIGINAL SERIAL NO.	ASG.	TYPE	ST.	CTY.	FUND SYMBOL			ACRES/UNITS	RATE	
AMC 60816, ET AL										
AMOUNT	ANV. DATE	EXP. DATE	BILL CYC.	S/C	DISTRICT	NEXT BILL	MISC. DATA	U of M	ACTUAL UNITS	
ASSIGNMENT SERIAL NO.	ASG.	TYPE	ST.	CTY.	FUND SYMBOL			ACRES/UNITS	RATE	
AMOUNT	ANV. DATE	EXP. DATE	BILL CYC.	S/C	DISTRICT	NEXT BILL	MISC. DATA	U of M	ACTUAL UNITS	

APPLY REMITTANCE

ACTION	FUND SYMBOL	CTY.	AMOUNT
FILING FEE			
RENTAL			
UNEARNED			
REFUND			
TOTAL			
AMOUNT DUE			

Remarks:

BY:

DATE:

- Lease in Escrow?
- KGS?
- Auto Escalates?
- Auto Renew?

- Of Interest?
- Operating Rights?
- Operator
- Bond Filed?

FOR MMS USE ONLY

BILLEE		FOREST REFUGE
NUMBER		
OCS SECTION		
CODE		

PLEASE RETURN THIS SHEET WITH YOUR REMITTANCE TO THE D.O.I., Bureau of Land Management, P.O. Box 16563, Phoenix, Arizona 85011.

NAME: Magma Copper Co.

SERIAL NUMBER I.D.: A MC 62016, et al

TYPE OF FILING: 90-POL-261

DATE FILED: September 25, 1990

AMOUNT DUE: \$ 110.00

FOR OFFICE USE ONLY

90-

Disposition
3460M

Form 1370-41
(March 1984)

UNITED STATES
DEPARTMENT OF THE INTERIOR
BUREAU OF LAND MANAGEMENT

RECEIPT AND ACCOUNTING ADVICE

NO. 1642033

Subject: AFFIDAVITS OF ASSESSMENT WORK (565)

SM/AZ 09/25/90

Applicant:
MAGMA COPPER COMPANY
P. O. BOX R
SAN MANUEL, AZ 85631

656
1 12
1 08
2,045.00
325.00

Remitter: BANK - CK #121644

Assignor:

Short 110⁰⁰

LEASE MANAGEMENT DATA NEW UPDATE PAYMENT

ORIGINAL SERIAL NO.	ASG.	TYPE	ST.	CTY.	FUND SYMBOL	ACRES/UNITS	RATE
AMC 62216, ET AL							

AMOUNT	ANV. DATE	EXP. DATE	BILL CYC.	S/C	DISTRICT	NEXT BILL	MISC. DATA	U of M	ACTUAL UNIT

ASSIGNMENT SERIAL NO.	ASG.	TYPE	ST.	CTY.	FUND SYMBOL	ACRES/UNITS	RATE

AMOUNT	ANV. DATE	EXP. DATE	BILL CYC.	S/C	DISTRICT	NEXT BILL	MISC. DATA	U of M	ACTUAL UNIT

APPLY REMITTANCE

ACTION	FUND SYMBOL	CTY.	AMOUNT
FILING FEE			
RENTAL			
UNEARNED	EARN		325.00
REFUND			
TOTAL			
AMOUNT DUE			

Remarks:

Acknowledged 29m

BY: *Leis J. Curren*

DATE: 9-26-90

FOR MMS USE ONLY

- Lease in Escrow?
- KGS?
- Auto Escalates?
- Auto Renew?

- Of Interest?
- Operating Rights?
- Operator
- Bond Filed?

BILLEE	FOREST REFUGE
NUMBER	
OCS SECTION	
CODE	



United States Department of the Interior

BUREAU OF LAND MANAGEMENT
ARIZONA STATE OFFICE
3707 N. 7TH STREET
P.O. BOX 16563
PHOENIX, ARIZONA 85011
(602) 640-5550



IN REPLY REFER TO:

A MC 62016
90-POL-261
(922-SR)

TR

CERTIFIED MAIL--RETURN RECEIPT REQUESTED

September 26, 1990

Magma Copper Company
P.O. Box M
San Manuel, Arizona 85631

NOTICE

The Bureau of Land Management, Arizona State Office timely received the following document(s) covering 656 Mining Claims, Mill or Tunnel Sites:

- X : Proof of Labor
- : Notice of Intention to Hold
- : Amendment(s)
- : Transfer of Interest.

Effective January 3, 1989, new regulations were implemented (copy enclosed) which require a \$5.00 service charge for each claim or site to accompany any of the above-listed filings. A remittance of \$ 3170.00 was received. Before we can accept and process your filing, we must receive an additional remittance in the amount of \$ 110.00.

This amount must be received within 30 days of the date of receipt of this decision. Failure to remit this service charge shall cause the filing to be rejected and returned as to those claims/sites not covered by a fee. The Bureau will apply the fee to those claims/sites in the order first listed on the document, or if not applicable, in serial number order, lowest number first.

Please return the enclosed sheet with your remittance so that we can trace your filing.

You will receive a receipt for your remittance.

Alan Rabinoff
Alan Rabinoff
Chief, Branch of
Mining Law Administration

Enclosures

SENDER: Complete items 1 and 2 when additional services are desired, and complete items 3 and 4.
Put your address in the "RETURN TO" Space on the reverse side. Failure to do this will prevent this card from being returned to you. The return receipt fee will provide you the name of the person delivered to and the date of delivery. For additional fees the following services are available. Consult postmaster for fees and check box(es) for additional service(s) requested.

1. Show to whom delivered, date, and addressee's address... 2. Restricted Delivery
(Extra charge) (Extra charge)

<p>3. Article Addressed to:</p> <p>Magma Copper Co. P.O. Box M San Manuel, AZ 85631 A MC 62016 90-POL-261</p>	<p>4. Article Number 769487</p> <p>Type of Service:</p> <p><input type="checkbox"/> Registered <input type="checkbox"/> Insured <input checked="" type="checkbox"/> Certified <input type="checkbox"/> COD <input type="checkbox"/> Express Mail <input type="checkbox"/> Return Receipt for Merchandise</p> <p>Always obtain signature of addressee or agent and DATE DELIVERED.</p>
<p>5. Signature - Addressee X</p>	<p>8. Addressee's Address (ONLY if requested and fee paid)</p> <p>Highway 76 & McNab Pkwy SAN MANUEL AZ 85631</p>
<p>6. Signature - Agent X <i>[Signature]</i></p>	
<p>7. Date of Delivery 04/28/89</p>	

PS Form 3811, Apr. 1989

DOMESTIC RETURN RECEIPT

C-2739
SR
4.

2/2/4/5

1693-248

OFFICIAL RECORDS OF
 PINAL COUNTY RECORDER
 KATHLEEN C. FELIX

DATE: 15AUG90 TIME: 0820
 FEE: \$5.00 \$4.00 \$5.00
 PAGES: 002
 DOCKET: 1693 PAGE: 248
 INSTRUMENT # 985753

RECEIVED
 BLM-AZ STATE OFFICE
 SEP 20 10 19 AM '90
 PHOENIX, ARIZONA

AFFIDAVIT OF PERFORMANCE OF ANNUAL WORK
 FOR YEAR COMMENCING SEPTEMBER 1, 1989

STATE OF ARIZONA)
)
 County of Pinal) ss.

Alex Acosta, Corporate Land Manager and Agent for Magma Copper Company, being first sworn, deposes and says: that he resides in San Manuel, Pinal County, Arizona, and is personally acquainted with the mining claims located in the Old Hat Mining District, Pinal County, Arizona, and listed below together with book and page of records as recorded in the office of the County Recorder of Pinal County, Arizona.

<u>NAME OF CLAIM</u>	<u>BLM SERIAL NUMBER</u>	<u>SECTION</u>	<u>TOWN-SHIP</u>	<u>RANGE</u>	<u>BOOK OF RECORDS</u>	<u>PAGE</u>
Limestone No. 6 (Amended)	A MC 62239	NE1/4	10S	17E	Docket 641	428
Limestone No. 7 (Amended)	A MC 62240	SE1/4	10S	17E	Docket 641	429
Limestone No. 8 (Amended)	A MC 62241	SE1/4	10S	17E	Docket 641	430
Limestone No. 9 (Amended)	A MC 62242	NE1/4	10S	17E	Docket 641	431
Limestone No. 10 (Amended)	A MC 62243	NW1/4	10S	17E	Docket 641	432
Limestone No. 11 (Amended)	A MC 62244	NW1/4	10S	17E	Docket 641	433
Limestone No. 12 (Amended)	A MC 62245	NW1/4	10S	17E	Docket 641	434
Limestone No. 13 (Amended)	A MC 62246	SW1/4	10S	17E	Docket 641	435
Limestone No. 14 (Amended)	A MC 62247	NW1/4	10S	18E	Docket 641	436
Limestone No. 17 (Amended)	A MC 62248	NW1/4	10S	18E	Docket 641	439
Limestone No. 18 (Amended)	A MC 62249	SW1/4	10S	18E	Docket 641	440
Limestone No. 19 (Amended)	A MC 62250	NW1/4	10S	18E	Docket 641	441
Limestone No. 20 (Amended)	A MC 62251	NW1/4	10S	18E	Docket 641	442
Limestone No. 21 (Amended)	A MC 62252	NW1/4	10S	18E	Docket 641	443
Limestone No. 23 (Amended)	A MC 62253	NE1/4	10S	18E	Docket 682	296
Limestone No. 24 (Amended)	A MC 62254	NE1/4, SE1/4	10S	18E	Docket 711	969
Limestone No. 25 (Amended)	A MC 62255	SW1/4	10S	18E	Docket 641	447
Limestone No. 26 (Amended)	A MC 62256	SW1/4	10S	18E	Docket 641	448
Limestone No. 27 (Amended)	A MC 62257	SW1/4	10S	18E	Docket 641	449
Limestone No. 33 (Amended)	A MC 62258	NW1/4	10S	18E	Docket 641	455
Limestone No. 35 (Amended)	A MC 62259	SE1/4	10S	18E	Docket 682	298
Limestone No. 36 (Amended)	A MC 62260	SE1/4	10S	18E	Docket 682	299
Limestone No. 37 (Amended)	A MC 62261	SE1/4	10S	18E	Docket 682	300
Limestone No. 38 (Amended)	A MC 62262	NE1/4	10S	18E	Docket 682	301
Limestone No. 39 (Amended)	A MC 62263	NE1/4	10S	18E	Docket 682	302

That between the first day of September A.D. 1989, and the thirty-first day of August A.D. 1990, at least One Hundred Dollars (\$100.00) worth of work and improvements were done and performed for the benefit of each of said claims, not including location work of said

25
Fee Rec'd
4/


1693-249

claims. Such work and improvements were made by and at the expense of Magma Copper Company, a corporation, for the purpose of complying with the laws of the United States pertaining to assessment of annual work; and,

D. Barreas, G. Byland, M. Montano, R. Lewis, B. Lang, R. Miranda, and Kent Fletcher were part of the men employed by said owner who labored for the benefit of said claims, did said work and improvements, the same being as follows, to-wit:

The clay pit at the Black Hills produced approximately 490 tons of clay from the clay pit located on Limestone No. 12. Twenty-seven loads of clay were delivered to the plant site. In addition, road repair for access in the clay pit was completed.

That all twenty-five (25) above listed unpatented claims together with the particular claim(s) upon which work and improvements were done are owned by Magma Copper Company, San Manuel Division and together with additional patented claims form a single group of contiguous mining claims. That the work listed above was done for the purpose of developing and benefiting all of the claims of the group.

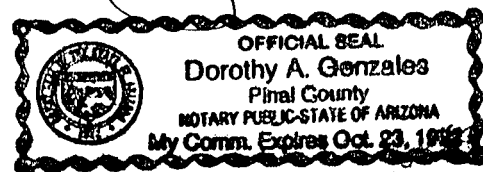


Alex Acosta
Corporate Land Manager and Agent
for Magma Copper Company

Subscribed and sworn to before me this 13th day of August, 1990.



Notary Public



RECEIVED
BLM DISTRICT OFFICE
20 10 13 AM '90
HOENIX, ARIZONA

62266

SR
Lji

5/4/15

1693-250

OFFICIAL RECORDS OF
PINAL COUNTY RECORDER
KATHLEEN C. FELIX

DATE: 15AUG90 TIME: 0820
FEE: \$5.00 \$4.00 \$5.00
PAGES: 002
DOCKET: 1693 PAGE: 250
INSTRUMENT # 985754

AFFIDAVIT OF PERFORMANCE OF ANNUAL WORK
FOR YEAR COMMENCING SEPTEMBER 1, 1989

RECEIVED OFFICE
BLM ASSISTANT
SEP 15 10 19 AM '90
PHOENIX, ARIZONA

STATE OF ARIZONA)
County of Pinal) ss.

Alex Acosta, Corporate Land Manager and Agent for Magma Copper Company, a Delaware corporation authorized to do business in the state of Arizona, being first sworn, deposes and says: that he resides in San Manuel, Pinal County, Arizona, and is personally acquainted with the mining claims located in the Old Hat Mining District, Pinal County, Arizona, and listed below together with book and page of records as recorded in the office of the County Recorder of Pinal County, Arizona.

<u>NAME OF CLAIM</u>	<u>BLM SERIAL NUMBER</u>	<u>SECTION</u>	<u>TOWN-SHIP</u>	<u>RANGE</u>	<u>BOOK OF RECORDS</u>	<u>PAGE</u>
Black Hill No. 3	A MC 62266	NW19, SW19	10S	18E	Docket 631	875
Black Hill No. 4	A MC 62267	NE130, NW130, SE19	10S	18E	Docket 631	876
Black Hill No. 6	A MC 62269	SW19, NW130	10S	18E	Docket 631	878
Black Hill No. 7	A MC 62270	SW19	10S	18E	Docket 631	879
Black Hill No. 8	A MC 62271	NW19, SW19, SE124	10S	17-18E	Docket 631	880
Black Hill No. 9	A MC 62272	NW19, NE124, SE124, SW19	10S	17-18E	Docket 631	881
Black Hill No. 10	A MC 62273	SW19, NW130	10S	18E	Docket 631	882
Black Hill No. 11	A MC 62274	SW19	10S	18E	Docket 631	883
Black Hill No. 12	A MC 62275	SE19, NE130	10S	18E	Docket 631	884
Black Hill No. 13	A MC 62276	SE19	10S	18E	Docket 631	885
Black Hill No. 16	A MC 62279	NW19	10S	18E	Docket 631	888
Metal King # 1	A MC 62280	NW19, SW19	10S	18E	Docket 631	889
Metal King # 4	A MC 62283	NW19	10S	18E	Docket 631	892
Metal King # 5	A MC 62284	NE124	10S	17E	Docket 631	893
Metal King # 7	A MC 62286	NE124	10S	17E	Docket 631	895
Metal King # 8	A MC 62287	NE124, NW124	10S	17E	Docket 631	896

That between the first day of September A.D. 1989 and the thirty-first day of August A.D. 1990 at least One Hundred Dollars (\$100.00) worth of work and improvements were done and performed for the benefit of each of said claims, not including location work of said claims. Such work and improvements were made by McFarland and Hullinger and Triple Nichol, Inc., and at the expense of Magma Copper Company, San Manuel Division, who owns said claims for the purpose of complying with the laws of the United States pertaining to assessment of annual work; and,

McFarland, L. Clinton, and Dick St. George of McFarland and Hullinger, and M. Nichols, M. Hicks, and W. Endus of Triple Nichol, Inc.

16
Fee Rec'd


1693-251

were the men employed by said owner and who labored for the benefit of said claims, did said work and improvements, the same being as follows, to-wit:

Actual work consisted of mining:


- a. 5,106 tons of limestone on lode claims Limestone No. 2 and Limestone No. 3 from Triple Nichol, Inc.
- b. 51,613 tons of river gravel and rock from McFarland and Hullinger, Inc.

That all sixteen (16) above listed unpatented claims together with the particular claim(s) upon which work and improvements were done are owned by Magma Copper Company, San Manuel Division and together with additional patented claims form a single group of contiguous claims. That the work listed above was done for the purpose of developing and benefiting all of the claims in the group.

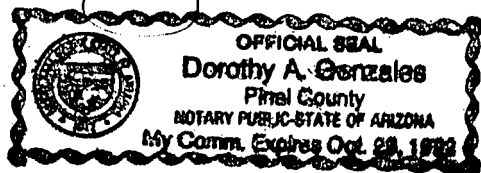


Alex Acosta
Corporate Land Manager and Agent
for Magma Copper Company

Subscribed and sworn to before me this 13th day of August, 1990.



Dorothy A. Gonzales
Notary Public



RECEIVED
BLM AZ STATE OFFICE
SEP 20 10 13 AM '90
PHOENIX, ARIZONA

@ 5.00-4-5

958020

1633-856

OFFICIAL RECORDS OF PINAL COUNTY RECORD
KATHLEEN C. FELIX

DATE: 05OCT89 TIME: 08
 FEE: \$5.00 \$4.00 \$5.
 PAGES: 002
 DOCKET: 1633 PAGE: 85
 INSTRUMENT # 958020

AFFIDAVIT OF PERFORMANCE OF ANNUAL WORK FOR YEAR COMMENCING SEPTEMBER 1, 1988

RECEIVED
 BLM AZ STATE OFFICE
 CASE NO. _____
 OCT 23 9 51 AM '89
 # CLAIM THIS IS AND AGENT OF

STATE OF ARIZONA)
)
 County of Pinal) ss.

Alex Acosta, Land Manager and Agent for Magma Copper Company, a Delaware corporation authorized to do business in the state of Arizona, being first sworn, deposes and says: that he resides in San Manuel, Pinal County, Arizona, and is personally acquainted with the mining claims located in the Old Hat Mining District, Pinal County, Arizona, and listed below together with book and page of records as recorded in the office of the County Recorder of Pinal County, Arizona.

<u>NAME OF CLAIM</u>	<u>BLM SERIAL NUMBER</u>	<u>SECTION</u>	<u>TOWN-SHIP</u>	<u>RANGE</u>	<u>BOOK OF RECORDS</u>	<u>PAGE</u>
Black Hill No. 3	A MC 62266	NW19, SW19	10S	18E	Docket 631	875
Black Hill No. 4	A MC 62267	NE130, NW130, SE19	10S	18E	Docket 631	876
Black Hill No. 6	A MC 62269	SW19, NW130	10S	18E	Docket 631	878
Black Hill No. 7	A MC 62270	SW19	10S	18E	Docket 631	879
Black Hill No. 8	A MC 62271	NW19, SW19, SE124	10S	17-18E	Docket 631	880
Black Hill No. 9	A MC 62272	NW19, NE124, SE124, SW19	10S	17-18E	Docket 631	881
Black Hill No. 10	A MC 62273	SW19, NW130	10S	18E	Docket 631	882
Black Hill No. 11	A MC 62274	SW19	10S	18E	Docket 631	883
Black Hill No. 12	A MC 62275	SE19, NE130	10S	18E	Docket 631	884
Black Hill No. 13	A MC 62276	SE19	10S	18E	Docket 631	885
Black Hill No. 16	A MC 62279	NW19	10S	18E	Docket 631	888
Metal King # 1	A MC 62280	NW19, SW19	10S	18E	Docket 631	889
Metal King # 4	A MC 62283	NW19	10S	18E	Docket 631	892
Metal King # 5	A MC 62284	NE124	10S	17E	Docket 631	893
Metal King # 7	A MC 62286	NE124	10S	17E	Docket 631	895
Metal King # 8	A MC 62287	NE124, NW124	10S	17E	Docket 631	896

That between the first day of September A.D. 1988 and the thirty-first day of August A.D. 1989 at least One Hundred Dollars (\$100.00) worth of work and improvements were done and performed for the benefit of each of said claims, not including location work of said claims. Such work and improvements were made by McFarland and Hullinger and at the expense of Magma Copper Company, San Manuel Division, who owns said claims for the purpose of complying with the laws of the United States pertaining to assessment of annual work; and,

Gary McFarland, Glen Morgan, Gale Lee, Leonard McFarland, Ralph Lopez, Vern Blow, Charlie Carson, and Dwight Crannery

Free paid

1633-857

were the men employed by said owner and who labored for the benefit of said claims, did said work and improvements, the same being as follows, to-wit:

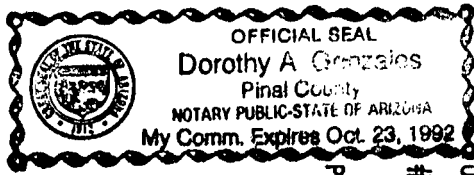
Actual work consisted of mining 117,127 tons of limestone on lode claims Limestone No. 2 and Limestone No. 3.

That all sixteen (16) above listed unpatented claims together with the particular claim(s) upon which work and improvements were done are owned by Magma Copper Company, San Manuel Division and together with additional patented claims form a single group of contiguous claims. That the work listed above was done for the purpose of developing and benefiting all of the claims in the group.

Alex Acosta
Land Manager and Agent for Magma Copper Company

Subscribed and sworn to before me this 11 day of October, 1989.

Notary Public



CLAIMS TO BE FILED
THIS IS TO BE FILED
AND ACKNOWLEDGMENT
PAGE _____ OF _____
OCT 23 9 51 AM '89
RECEIVED
B.L.H. AZ STATE OFFICE
CASH _____ NO _____

62239



OFFICIAL RECORDS OF
PINAL COUNTY RECORDER
KATHLEEN C. FELIX

② 5.00-4-5

958019

1633-854

DATE: 05OCT89 TIME: 0815
FEE: \$5.00 \$4.00 \$5.00
PAGES: 002
DOCKET: 1633 PAGE: 854
INSTRUMENT # 958019

AFFIDAVIT OF PERFORMANCE OF ANNUAL WORK
FOR YEAR COMMENCING SEPTEMBER 1, 1988

RECEIVED
STATE OFFICE
OCT 22 11 00 AM '89
CLAIM THIS AND A PAGE

STATE OF ARIZONA)
)
County of Pinal) ss.

Alex Acosta, Land Manager and Agent for Magma Copper Company, being first sworn, deposes and says: that he resides in San Manuel, Pinal County, Arizona, and is personally acquainted with the mining claims located in the Old Hat Mining District, Pinal County, Arizona, and listed below together with book and page of records as recorded in the office of the County Recorder of Pinal County, Arizona.

<u>NAME OF CLAIM</u>	<u>BLM SERIAL NUMBER</u>	<u>SECTION</u>	<u>TOWN-SHIP</u>	<u>RANGE</u>	<u>BOOK OF RECORDS</u>	<u>PAGE</u>
Limestone No. 6 (Amended)	A MC 62239	NE#24	10S	17E	Docket 641	428
Limestone No. 7 (Amended)	A MC 62240	SE#13	10S	17E	Docket 641	429
Limestone No. 8 (Amended)	A MC 62241	SE#13	10S	17E	Docket 641	430
Limestone No. 9 (Amended)	A MC 62242	NE#24	10S	17E	Docket 641	431
Limestone No.10 (Amended)	A MC 62243	NW#24	10S	17E	Docket 641	432
Limestone No.11 (Amended)	A MC 62244	NW#24	10S	17E	Docket 641	433
Limestone No.12 (Amended)	A MC 62245	NW#24	10S	17E	Docket 641	434
Limestone No.13 (Amended)	A MC 62246	SW#13	10S	17E	Docket 641	435
Limestone No.14 (Amended)	A MC 62247	NW#19	10S	18E	Docket 641	436
Limestone No.17 (Amended)	A MC 62248	NW#19	10S	18E	Docket 641	439
Limestone No.18 (Amended)	A MC 62249	SW#19	10S	18E	Docket 641	440
Limestone No.19 (Amended)	A MC 62250	NW#19	10S	18E	Docket 641	441
Limestone No.20 (Amended)	A MC 62251	NW#19	10S	18E	Docket 641	442
Limestone No.21 (Amended)	A MC 62252	NW#19	10S	18E	Docket 641	443
Limestone No.23 (Amended)	A MC 62253	NE#19	10S	18E	Docket 682	296
Limestone No.24 (Amended)	A MC 62254	NE#19, SE#19	10S	18E	Docket 711	969
Limestone No.25 (Amended)	A MC 62255	SW#19	10S	18E	Docket 641	447
Limestone No.26 (Amended)	A MC 62256	SW#19	10S	18E	Docket 641	448
Limestone No.27 (Amended)	A MC 62257	SW#19	10S	18E	Docket 641	449
Limestone No.33 (Amended)	A MC 62258	NW#30	10S	18E	Docket 641	455
Limestone No.35 (Amended)	A MC 62259	SE#19	10S	18E	Docket 682	298
Limestone No.36 (Amended)	A MC 62260	SE#19	10S	18E	Docket 682	299
Limestone No.37 (Amended)	A MC 62261	SE#19	10S	18E	Docket 682	300
Limestone No.38 (Amended)	A MC 62262	NE#30	10S	18E	Docket 682	301
Limestone No.39 (Amended)	A MC 62263	NE#30	10S	18E	Docket 682	302

That between the first day of September A.D. 1988, and the thirty-first day of August A.D. 1989, at least One Hundred Dollars (\$100.00) worth of work and improvements were done and performed for the benefit of each of said claims, not including location work of said

25

Free paid

1633-855

claims. Such work and improvements were made by and at the expense of Magma Copper Company, a corporation, for the purpose of complying with the laws of the United States pertaining to assessment of annual work; and,

J. Lietschab, D. Barreas, G. Byland, T. Garcia, R. Shepperd, D. Adams, R. Miranda, and Kent Fletcher

were part of the men employed by said owner who labored for the benefit of said claims, did said work and improvements, the same being as follows, to-wit:

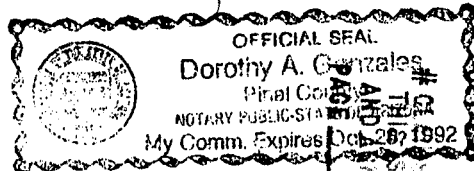
The clay pit at the Black Hills produced approximately 480 tons of clay from the clay pit located on Limestone No. 12. Twenty-four loads of clay were delivered to the plant site. In addition, road repair for access in the clay pit was completed.

That all twenty-five (25) above listed unpatented claims together with the particular claim(s) upon which work and improvements were done are owned by Magma Copper Company, San Manuel Division and together with additional patented claims form a single group of contiguous mining claims. That the work listed above was done for the purpose of developing and benefiting all of the claims of the group.

Alex Acosta
Land Manager and Agent for Magma Copper Company

Subscribed and sworn to before me this 4 day of October, 1989.

Notary Public



RECEIVED
BLM. AZ STATE OFFICE
CASH
NO
9 31 AM '89

② 9.00-4-5

958021

1633-858



OFFICIAL RECORDS OF
PINAL COUNTY RECORDER
KATHLEEN C. FELIX

DATE: 05OCT89 TIME: 0815
FEE: \$9.00 \$4.00 \$5.00
PAGES: 009
DOCKET: 1633 PAGE: 858
INSTRUMENT # 958021

AFFIDAVIT OF PERFORMANCE OF ANNUAL WORK
FOR YEAR COMMENCING SEPTEMBER 1, 1988

STATE OF ARIZONA)
County of Pinal) ss.

265021
9876
33845
62016
6527
68674

RECEIVED
BLM AZ STATE OFFICE
OCT 20 9 30 AM '89
371/1118
PAGE 858

Alex Acosta, Land Manager and Agent for Magma Copper Company, a Delaware corporation authorized to do business in the state of Arizona, being first sworn, deposes and says: that he resides in San Manuel, Pinal County, Arizona; that he is personally acquainted with the mining claims located in the Old Hat Mining District, Pinal County, Arizona, and listed below together with book and page of records as recorded in the office of the County Recorder of Pinal County, Arizona.

<u>NAME OF CLAIM</u>	<u>BLM SERIAL NUMBER</u>	<u>SECTION</u>	<u>TOWN-SHIP</u>	<u>RANGE</u>	<u>BOOK OF RECORDS</u>	<u>PAGE</u>
Hawk 9	A MC 62016	NW1/434	8S	16E	Docket 31	95
Hawk 10	A MC 62017	NE1/433, NW1/434	8S	16E	Docket 31	96
Integrity #1 (Amended)	A MC 62018	SE1/403, NE1/410	9S	16E	Docket 44	34
Cactus Hill No. 1 (Amended)	A MC 62024	NW1/427, SW1/422	8S	16E	56 of Mines	547
Cloudburst	A MC 62025	NE1/427	8S	16E	53 of Mines	225
Cloud Burst Fraction	A MC 62026	NE1/427	8S	16E	56 of Mines	549
Fannie (Amended)	A MC 62028	NE1/427, NW1/427	8S	16E	56 of Mines	544
Fannie No. 1	A MC 62029	SW1/422, NE1/427, NW1/427	8S	16E	56 of Mines	537
Glory No. 1 (Amended)	A MC 62030	NW1/427	8S	16E	56 of Mines	546
Glory #2	A MC 62031	NW1/427	8S	16E	Docket 11	524
Hester No. 5 (Amended)	A MC 62032	NE1/427	8S	16E	56 of Mines	545
Justine	A MC 62035	SE1/422, NE1/427, NW1/427, SW1/422	8S	16E	56 of Mines	550
Whirl Wind	A MC 62048	NE1/427, NW1/427, SE1/427	8S	16E	53 of Mines	371
Whirlwind Fraction	A MC 62049	NE1/427, NW1/427, SE1/427, SW1/427	8S	16E	56 of Mines	548
PS 1	A MC 62065	NE1/433, SE1/433	8S	16E	Docket 246	509
PS 2	A MC 62066	NE1/433, SE1/433	8S	16E	Docket 246	510
PS 3	A MC 62067	SW1/433	8S	16E	Docket 247	318
PS 4	A MC 62068	NW1/433, SW1/433	8S	16E	Docket 247	319
PS 5	A MC 62069	SE1/433, SW1/433	8S	16E	Docket 247	320
PS 6	A MC 62070	NE1/433, NW1/433	8S	16E	Docket 247	321
PS 7	A MC 62071	SE1/433, NE1/433	8S	16E	Docket 247	322
PS 8	A MC 62072	NE1/433	8S	16E	Docket 247	323
PS 9	A MC 62073	NE1/433, SE1/433	8S	16E	Docket 247	517
PS 10	A MC 62074	NE1/433	8S	16E	Docket 247	518
PS 11	A MC 62075	SW1/433	8S	16E	Docket 247	519
PS 12	A MC 62076	NW1/404	9S	16E	Docket 247	520
PS 13	A MC 62077	SW1/433	8S	16E	Docket 247	521

1633-859

<u>NAME OF CLAIM</u>	<u>BLM SERIAL NUMBER</u>	<u>SECTION</u>	<u>TOWN-SHIP</u>	<u>RANGE</u>	<u>BOOK OF RECORDS</u>	<u>PAGE</u>
PS 14	A MC 62078	NW¼04	9S	16E	Docket 247	522
PS 15	A MC 62079	SW¼33	8S	16E	Docket 247	523
PS 16	A MC 62080	NW¼04	9S	16E	Docket 247	524
PS 17	A MC 62081	NW¼33, SW¼33	8S	16E	Docket 248	86
PS 18	A MC 62082	NW¼33	8S	16E	Docket 248	87
PS 19	A MC 62083	NW¼33, SW¼33	8S	16E	Docket 248	88
PS 20	A MC 62084	NW¼33	8S	16E	Docket 248	89
PS 21	A MC 62085	NW¼33, SW¼33	8S	16E	Docket 248	90
PS 22	A MC 62086	NW¼33	8S	16E	Docket 248	91
PS 23	A MC 62087	NW¼33	8S	16E	Docket 261	552
PS 24	A MC 62088	SE¼28, SW¼28, NE¼33, NW¼33	8S	16E	Docket 248	167
PS 25	A MC 62089	SE¼28, NE¼33	8S	16E	Docket 248	168
PS 26	A MC 62090	NE¼33, NW¼34	8S	16E	Docket 248	169
PS 27	A MC 62091	SW¼28, NW¼33	8S	16E	Docket 248	506
PS 28	A MC 62092	SW¼28, NW¼33	8S	16E	Docket 248	507
PS 29	A MC 62093	SW¼28, NW¼33	8S	16E	Docket 248	508
PS 30	A MC 62094	SW¼28, NW¼33	8S	16E	Docket 248	509
PS 31	A MC 62095	SE¼28, NE¼33	8S	16E	Docket 248	510
PS 32	A MC 62096	SE¼28, NE¼33	8S	16E	Docket 248	511
PS 33	A MC 62097	SE¼28	8S	16E	Docket 266	434
PS - 34	A MC 62098	SW¼27, SE¼28	8S	16E	Docket 347	304
PS - 35	A MC 62099	SW¼28	8S	16E	Docket 347	305
PS - 36	A MC 62100	SW¼28	8S	16E	Docket 347	306
PS - 37	A MC 62101	SW¼28	8S	16E	Docket 347	307
PS - 38	A MC 62102	SE¼28, SW¼28	8S	16E	Docket 347	308
PS - 39	A MC 62103	SE¼28	8S	16E	Docket 347	309
PS - 40	A MC 62104	SW¼28, NW¼28	8S	16E	Docket 347	310
PS - 41	A MC 62105	SE¼28	8S	16E	Docket 347	311
PS - 42	A MC 62106	NW¼27, SW¼27, NE¼28, SE¼28	8S	16E	Docket 347	312
PS - 43	A MC 62107	NW¼28, SW¼28	8S	16E	Docket 347	313
PS - 44	A MC 62108	NW¼28	8S	16E	Docket 347	314
PS - 45	A MC 62109	NW¼28	8S	16E	Docket 347	315
PS - 46	A MC 62110	NW¼28	8S	16E	Docket 347	317
PS - 47	A MC 62111	NE¼28, NW¼28, SE¼28, SW¼28	8S	16E	Docket 347	316
PS - 48	A MC 62112	NE¼28, NW¼28	8S	16E	Docket 347	318
PS - 49	A MC 62113	NE¼28, SE¼28	8S	16E	Docket 347	319
PS - 50	A MC 62114	NE¼28	8S	16E	Docket 347	320
PS - 51	A MC 62115	NE¼28, SE¼28	8S	16E	Docket 347	321
PS - 52	A MC 62116	NE¼28	8S	16E	Docket 347	322
PS - 53	A MC 62117	NE¼28, SE¼28	8S	16E	Docket 347	323
PS - 54	A MC 62118	NE¼28	8S	16E	Docket 347	324
PS 55	A MC 62119	NW¼27, NE¼28	8S	16E	Docket 747	518
PS 56	A MC 62120	NW¼27	8S	16E	Docket 747	519
PS 57	A MC 62121	NW¼27	8S	16E	Docket 747	520

RECEIVED
 BLM, AZ STATE OFFICE
 CASH
 BY
 68. NOV 05 6 23 130
 THIS IS TO ACKNOWLEDGE RECEIPT
 AND ACKNOWLEDGMENT
 PAGE
 OF

1633-860

<u>NAME OF CLAIM</u>	<u>BLM SERIAL NUMBER</u>	<u>SECTION</u>	<u>TOWN-SHIP</u>	<u>RANGE</u>	<u>BOOK OF RECORDS</u>	<u>PAGE</u>
PS 58	A MC 62122	NW $\frac{1}{4}$ 27	8S	16E	Docket 747	521
PS 59	A MC 62123	NW $\frac{1}{4}$ 27, SW $\frac{1}{4}$ 27	8S	16E	Docket 747	522
PS 60	A MC 62124	NW $\frac{1}{4}$ 27, SW $\frac{1}{4}$ 27	8S	16E	Docket 747	523
PS 61	A MC 62125	NW $\frac{1}{4}$ 27, SW $\frac{1}{4}$ 27	8S	16E	Docket 747	524
PS 62	A MC 62126	NW $\frac{1}{4}$ 27, SW $\frac{1}{4}$ 27	8S	16E	Docket 747	525
PS 63	A MC 62127	NE $\frac{1}{4}$ 27, NW $\frac{1}{4}$ 27, SE $\frac{1}{4}$ 27, SW $\frac{1}{4}$ 27	8S	16E	Docket 747	526
PS 64	A MC 62128	SW $\frac{1}{4}$ 27	8S	16E	Docket 747	527
PS 65	A MC 62129	SW $\frac{1}{4}$ 27	8S	16E	Docket 747	528
PS 66	A MC 62130	SW $\frac{1}{4}$ 27	8S	16E	Docket 747	529
PS 67	A MC 62131	SW $\frac{1}{4}$ 27	8S	16E	Docket 747	530
PS 68	A MC 62132	SE $\frac{1}{4}$ 27, SW $\frac{1}{4}$ 27	8S	16E	Docket 747	531
PS 69	A MC 62133	NW $\frac{1}{4}$ 34	8S	16E	Docket 747	532
PS 70	A MC 62134	NW $\frac{1}{4}$ 34	8S	16E	Docket 747	533
PS 71	A MC 62135	NW $\frac{1}{4}$ 34	8S	16E	Docket 747	534
PS 72	A MC 62136	NW $\frac{1}{4}$ 34	8S	16E	Docket 747	535
PS 73	A MC 62137	NE $\frac{1}{4}$ 34, NW $\frac{1}{4}$ 34	8S	16E	Docket 747	536
PS 74	A MC 62138	NE $\frac{1}{4}$ 34	8S	16E	Docket 747	537
PS 75	A MC 62139	SE $\frac{1}{4}$ 27, NE $\frac{1}{4}$ 34	8S	16E	Docket 747	538
PS 76	A MC 62140	NW $\frac{1}{4}$ 34, SW $\frac{1}{4}$ 34	8S	16E	Docket 747	539
PS 77	A MC 62141	NE $\frac{1}{4}$ 34, NW $\frac{1}{4}$ 34, SE $\frac{1}{4}$ 34, SW $\frac{1}{4}$ 34	8S	16E	Docket 747	540
PS 78 (Amended)	A MC 62142	NE $\frac{1}{4}$ 34, SE $\frac{1}{4}$ 34	8S	16E	Docket 756	203
PS 79	A MC 62143	NW $\frac{1}{4}$ 28, SW $\frac{1}{4}$ 28	8S	16E	Docket 765	351
PS 80	A MC 62144	NW $\frac{1}{4}$ 28, SW $\frac{1}{4}$ 28	8S	16E	Docket 765	352
PS 81	A MC 62145	SE $\frac{1}{4}$ 29, NE $\frac{1}{4}$ 32	8S	16E	Docket 765	353
PS 82	A MC 62146	SE $\frac{1}{4}$ 29, NE $\frac{1}{4}$ 32	8S	16E	Docket 765	354
PS 83	A MC 62147	SE $\frac{1}{4}$ 29, NE $\frac{1}{4}$ 32	8S	16E	Docket 765	355
PS 84	A MC 62148	SE $\frac{1}{4}$ 29, NE $\frac{1}{4}$ 32	8S	16E	Docket 765	356
PS 85	A MC 62149	SE $\frac{1}{4}$ 29, SW $\frac{1}{4}$ 29, NE $\frac{1}{4}$ 32, NW $\frac{1}{4}$ 32	8S	16E	Docket 765	357
PS 86	A MC 62150	SW $\frac{1}{4}$ 29, NW $\frac{1}{4}$ 32	8S	16E	Docket 765	358
PS 87	A MC 62151	SW $\frac{1}{4}$ 29, NW $\frac{1}{4}$ 32	8S	16E	Docket 765	359
PS 88	A MC 62152	SW $\frac{1}{4}$ 29, NW $\frac{1}{4}$ 32	8S	16E	Docket 765	360
PS 89	A MC 62153	SW $\frac{1}{4}$ 29, SE $\frac{1}{4}$ 30, NW $\frac{1}{4}$ 32, NE $\frac{1}{4}$ 31	8S	16E	Docket 765	361
PS 90	A MC 62154	NE $\frac{1}{4}$ 29, SE $\frac{1}{4}$ 29	8S	16E	Docket 765	362
PS 91	A MC 62155	NE $\frac{1}{4}$ 29, SE $\frac{1}{4}$ 29	8S	16E	Docket 765	363
PS 92	A MC 62156	NE $\frac{1}{4}$ 29, SE $\frac{1}{4}$ 29	8S	16E	Docket 765	364
PS 93	A MC 62157	NE $\frac{1}{4}$ 29, SE $\frac{1}{4}$ 29	8S	16E	Docket 765	365
PS 94	A MC 62158	NE $\frac{1}{4}$ 29, NW $\frac{1}{4}$ 29, SE $\frac{1}{4}$ 29, SW $\frac{1}{4}$ 29	8S	16E	Docket 765	366
PS 95	A MC 62159	NW $\frac{1}{4}$ 29, SW $\frac{1}{4}$ 29	8S	16E	Docket 765	367
PS 96	A MC 62160	NW $\frac{1}{4}$ 29, SW $\frac{1}{4}$ 29	8S	16E	Docket 765	368
PS 97	A MC 62161	NW $\frac{1}{4}$ 29, SW $\frac{1}{4}$ 29	8S	16E	Docket 765	369
PS 98	A MC 62162	NW $\frac{1}{4}$ 29, SW $\frac{1}{4}$ 29, NE $\frac{1}{4}$ 30, SE $\frac{1}{4}$ 30	8S	16E	Docket 765	370

RECEIVED
 BLM STATE OFFICE
 CASH
 68. MAY 05 6 150

1633-861

<u>NAME OF CLAIM</u>	<u>BLM SERIAL NUMBER</u>	<u>SECTION</u>	<u>TOWN-SHIP</u>	<u>RANGE</u>	<u>BOOK OF RECORDS</u>	<u>PAGE</u>
PS 99	A MC 62163	SW 1/4 31	8S	16E	Docket 765	371
PS 100	A MC 62164	SW 1/4 31	8S	16E	Docket 765	372
PS 101	A MC 62165	SW 1/4 31	8S	16E	Docket 765	373
PS 102	A MC 62166	SW 1/4 31	8S	16E	Docket 765	374
PS 103	A MC 62167	SE 1/4 31, SW 1/4 31	8S	16E	Docket 765	375
PS 104	A MC 62168	SE 1/4 31	8S	16E	Docket 765	376
PS 105	A MC 62169	SE 1/4 31	8S	16E	Docket 765	377
PS 106	A MC 62170	SE 1/4 31	8S	16E	Docket 765	378
PS 107	A MC 62171	SE 1/4 31, SW 1/4 32	8S	16E	Docket 765	379
PS 108	A MC 62172	NW 1/4 31, SW 1/4 31	8S	16E	Docket 765	380
PS 109	A MC 62173	NW 1/4 31, SW 1/4 31	8S	16E	Docket 765	381
PS 110	A MC 62174	NW 1/4 31, SW 1/4 31	8S	16E	Docket 765	382
PS 111	A MC 62175	NW 1/4 31, SW 1/4 31	8S	16E	Docket 765	383
PS 112	A MC 62176	NE 1/4 31, NW 1/4 31, SE 1/4 31, SW 1/4 31	8S	16E	Docket 765	384
PS 113	A MC 62177	NE 1/4 31, SE 1/4 31	8S	16E	Docket 765	385
PS 114	A MC 62178	NE 1/4 31, SE 1/4 31	8S	16E	Docket 765	386
PS 115	A MC 62179	NE 1/4 31, SE 1/4 31	8S	16E	Docket 765	387
PS 116	A MC 62180	NW 1/4 32, SW 1/4 32, NE 1/4 31, SE 1/4 31	8S	16E	Docket 765	388
PS 117	A MC 62181	NW 1/4 31	8S	16E	Docket 765	389
PS 118	A MC 62182	NW 1/4 31	8S	16E	Docket 765	390
PS 119	A MC 62183	NW 1/4 31	8S	16E	Docket 765	391
PS 120	A MC 62184	NW 1/4 31	8S	16E	Docket 765	392
PS 121	A MC 62185	NE 1/4 31, NW 1/4 31	8S	16E	Docket 765	393
PS 122	A MC 62186	NE 1/4 31	8S	16E	Docket 765	394
PS 123	A MC 62187	NE 1/4 31	8S	16E	Docket 765	395
PS 124	A MC 62188	NE 1/4 31	8S	16E	Docket 765	396
PS 125	A MC 62189	NW 1/4 32, NE 1/4 31	8S	16E	Docket 765	397
PS 126	A MC 62190	SW 1/4 30, NW 1/4 31	8S	16E	Docket 765	398
PS 127	A MC 62191	SW 1/4 30, NW 1/4 31	8S	16E	Docket 765	399
PS 128	A MC 62192	SW 1/4 30, NW 1/4 31	8S	16E	Docket 765	400
PS 129	A MC 62193	SW 1/4 30, NW 1/4 31	8S	16E	Docket 765	401
PS 130	A MC 62194	SE 1/4 30, SW 1/4 30, NE 1/4 31, NW 1/4 31	8S	16E	Docket 765	402
PS 131	A MC 62195	SE 1/4 30, NE 1/4 31	8S	16E	Docket 765	403
PS 132	A MC 62196	SE 1/4 30, NE 1/4 31	8S	16E	Docket 765	404
PS 133	A MC 62197	SE 1/4 30, NE 1/4 31	8S	16E	Docket 765	405
PS 134	A MC 62198	SW 1/4 29, SE 1/4 30, NW 1/4 32, NE 1/4 31	8S	16E	Docket 765	406
PS 135	A MC 62199	SW 1/4 30	8S	16E	Docket 765	407
PS 136	A MC 62200	SW 1/4 30	8S	16E	Docket 765	408
PS 137	A MC 62201	SW 1/4 30	8S	16E	Docket 765	409
PS 138	A MC 62202	SW 1/4 30	8S	16E	Docket 765	410
PS 139	A MC 62203	SE 1/4 30, SW 1/4 30	8S	16E	Docket 765	411
PS 140	A MC 62204	SE 1/4 30	8S	16E	Docket 765	412
PS 141	A MC 62205	SE 1/4 30	8S	16E	Docket 765	413

RECEIVED
 B.L.M. AZ STATE OFFICE
 CASH
 NO. 68. WY 05 6 27 120
 THIS IS TO BE PAID TO THE CLAIMANT AND ACKNOWLEDGMENT OF THIS RECEIPT

1633-862

<u>NAME OF CLAIM</u>	<u>BLM SERIAL NUMBER</u>	<u>SECTION</u>	<u>TOWN-SHIP</u>	<u>RANGE</u>	<u>BOOK OF RECORDS</u>	<u>PAGE</u>
PS 142	A MC 62206	SE $\frac{1}{4}$ 30	8S	16E	Docket 765	414
PS 143	A MC 62207	SW $\frac{1}{4}$ 29, SE $\frac{1}{4}$ 30	8S	16E	Docket 765	415
PS 144	A MC 62208	NW $\frac{1}{4}$ 30, SW $\frac{1}{4}$ 30	8S	16E	Docket 765	416
PS 145	A MC 62209	NW $\frac{1}{4}$ 30, SW $\frac{1}{4}$ 30	8S	16E	Docket 765	417
PS 146	A MC 62210	NW $\frac{1}{4}$ 30, SW $\frac{1}{4}$ 30	8S	16E	Docket 765	418
PS 147	A MC 62211	NW $\frac{1}{4}$ 30, SW $\frac{1}{4}$ 30	8S	16E	Docket 765	419
PS 148	A MC 62212	NE $\frac{1}{4}$ 30, NW $\frac{1}{4}$ 30, SE $\frac{1}{4}$ 30, SW $\frac{1}{4}$ 30	8S	16E	Docket 765	420
PS 149	A MC 62213	NE $\frac{1}{4}$ 30, SE $\frac{1}{4}$ 30	8S	16E	Docket 765	421
PS 150	A MC 62214	NE $\frac{1}{4}$ 30, SE $\frac{1}{4}$ 30	8S	16E	Docket 765	422
PS 151	A MC 62215	NE $\frac{1}{4}$ 30, SE $\frac{1}{4}$ 30	8S	16E	Docket 765	423
PS 152	A MC 62216	NW $\frac{1}{4}$ 29, NE $\frac{1}{4}$ 30, SW $\frac{1}{4}$ 29, SE $\frac{1}{4}$ 30	8S	16E	Docket 765	424
PS 153	A MC 62217	NW $\frac{1}{4}$ 30	8S	16E	Docket 765	425
PS 154	A MC 62218	NW $\frac{1}{4}$ 30	8S	16E	Docket 765	426
PS 155	A MC 62219	NW $\frac{1}{4}$ 30	8S	16E	Docket 765	427
PS 156	A MC 62220	NW $\frac{1}{4}$ 30	8S	16E	Docket 765	428
PS 157	A MC 62221	NE $\frac{1}{4}$ 30, NW $\frac{1}{4}$ 30	8S	16E	Docket 765	429
PS 158	A MC 62222	NE $\frac{1}{4}$ 30	8S	16E	Docket 765	430
PS 159	A MC 62223	NE $\frac{1}{4}$ 30	8S	16E	Docket 765	431
PS 160	A MC 62224	NE $\frac{1}{4}$ 30	8S	16E	Docket 765	432
PS 161	A MC 62225	NW $\frac{1}{4}$ 29, NE $\frac{1}{4}$ 30	8S	16E	Docket 765	433
PS No. 162	A MC 62226	SW $\frac{1}{4}$ 19, NW $\frac{1}{4}$ 30	8S	16E	Docket 769	518
PS No. 163	A MC 62227	SW $\frac{1}{4}$ 19, NW $\frac{1}{4}$ 30	8S	16E	Docket 769	519
PS No. 164	A MC 62228	SW $\frac{1}{4}$ 19, NW $\frac{1}{4}$ 30	8S	16E	Docket 769	520
PS No. 165	A MC 62229	SW $\frac{1}{4}$ 19, NW $\frac{1}{4}$ 30	8S	16E	Docket 769	521
PS No. 166	A MC 62230	NW $\frac{1}{4}$ 29, NE $\frac{1}{4}$ 30	8S	16E	Docket 769	522
PS No. 167	A MC 62231	NW $\frac{1}{4}$ 29	8S	16E	Docket 769	523
PS No. 168	A MC 62232	NW $\frac{1}{4}$ 29	8S	16E	Docket 769	524
PS No. 169	A MC 62233	NW $\frac{1}{4}$ 29	8S	16E	Docket 769	525
PS No. 170	A MC 62234	NE $\frac{1}{4}$ 29, NW $\frac{1}{4}$ 29	8S	16E	Docket 769	526
PS No. 171	A MC 62235	NE $\frac{1}{4}$ 29	8S	16E	Docket 769	527
PS No. 172	A MC 62236	NE $\frac{1}{4}$ 29	8S	16E	Docket 769	528
PS No. 173	A MC 62237	NE $\frac{1}{4}$ 29	8S	16E	Docket 769	529
PS No. 174	A MC 62238	NE $\frac{1}{4}$ 29	8S	16E	Docket 769	530
PS Fraction	A MC 6527	NE $\frac{1}{4}$ 27, SE $\frac{1}{4}$ 22	8S	16E	Docket 861	443
PS 175	A MC 6528	NW $\frac{1}{4}$ 28, NE $\frac{1}{4}$ 29	8S	16E	Docket 861	444
PS 176	A MC 6529	NW $\frac{1}{4}$ 28	8S	16E	Docket 861	445
PS 177	A MC 6530	SW $\frac{1}{4}$ 21, NW $\frac{1}{4}$ 28	8S	16E	Docket 861	446
PS 178	A MC 6531	SW $\frac{1}{4}$ 21, NW $\frac{1}{4}$ 28	8S	16E	Docket 861	447
PS 179	A MC 6532	SW $\frac{1}{4}$ 21, SE $\frac{1}{4}$ 21, NE $\frac{1}{4}$ 28, NW $\frac{1}{4}$ 28	8S	16E	Docket 861	448
PS 180	A MC 6533	SE $\frac{1}{4}$ 21, NE $\frac{1}{4}$ 28	8S	16E	Docket 861	449
PS 181	A MC 6534	SE $\frac{1}{4}$ 21, NE $\frac{1}{4}$ 28	8S	16E	Docket 861	450
PS 182	A MC 6535	SE $\frac{1}{4}$ 21, NE $\frac{1}{4}$ 28	8S	16E	Docket 861	451
PS 183	A MC 6536	SE $\frac{1}{4}$ 21, NE $\frac{1}{4}$ 28, SW $\frac{1}{4}$ 22, NW $\frac{1}{4}$ 27	8S	16E	Docket 861	452

PAGE 43
 AND ADVISE THIS IS A CLAIM #
 68. 11 07 130
 BLM DISTRICT OFFICE

1633-863

<u>NAME OF CLAIM</u>	<u>BLM SERIAL NUMBER</u>	<u>SECTION</u>	<u>TOWN-SHIP</u>	<u>RANGE</u>	<u>BOOK OF RECORDS</u>	<u>PAGE</u>
PS 184	A MC 6537	SW $\frac{1}{4}$ 22,NW $\frac{1}{4}$ 27	8S	16E	Docket 861	453
PS 185	A MC 6538	SW $\frac{1}{4}$ 22,NW $\frac{1}{4}$ 27	8S	16E	Docket 861	454
PS 186	A MC 6539	SW $\frac{1}{4}$ 22	8S	16E	Docket 861	455
PS 187	A MC 6540	SW $\frac{1}{4}$ 22	8S	16E	Docket 861	456
PS 188	A MC 6541	SW $\frac{1}{4}$ 22,SE $\frac{1}{4}$ 22	8S	16E	Docket 861	457
PS 189	A MC 6542	NE $\frac{1}{4}$ 22,NW $\frac{1}{4}$ 22, SE $\frac{1}{4}$ 22,SW $\frac{1}{4}$ 22	8S	16E	Docket 861	458
PS 190	A MC 6543	NW $\frac{1}{4}$ 22,SW $\frac{1}{4}$ 22	8S	16E	Docket 861	459
PS 191	A MC 6544	NW $\frac{1}{4}$ 22,SW $\frac{1}{4}$ 22	8S	16E	Docket 861	460
PS 192	A MC 6545	SW $\frac{1}{4}$ 22	8S	16E	Docket 861	461
PS 193	A MC 6546	SW $\frac{1}{4}$ 22	8S	16E	Docket 861	462
PS 194	A MC 6547	SE $\frac{1}{4}$ 21,SW $\frac{1}{4}$ 22	8S	16E	Docket 861	463
PS 195	A MC 6548	SE $\frac{1}{4}$ 21	8S	16E	Docket 861	464
PS 196	A MC 6549	SE $\frac{1}{4}$ 21	8S	16E	Docket 861	465
PS 197	A MC 6550	SE $\frac{1}{4}$ 21	8S	16E	Docket 861	466
PS 198	A MC 6551	SE $\frac{1}{4}$ 21,SW $\frac{1}{4}$ 21	8S	16E	Docket 861	467
PS 199	A MC 6552	SW $\frac{1}{4}$ 21	8S	16E	Docket 861	468
PS 200	A MC 6553	SW $\frac{1}{4}$ 21	8S	16E	Docket 861	469
PS 201	A MC 6554	NE $\frac{1}{4}$ 27,SE $\frac{1}{4}$ 22	8S	16E	Docket 861	470
PS 202	A MC 6555	NE $\frac{1}{4}$ 27,SE $\frac{1}{4}$ 22	8S	16E	Docket 861	471
PS 203	A MC 6556	NE $\frac{1}{4}$ 27,SE $\frac{1}{4}$ 22	8S	16E	Docket 861	472
PS 204	A MC 6557	SE $\frac{1}{4}$ 22	8S	16E	Docket 861	473
PS 205	A MC 6558	SE $\frac{1}{4}$ 22	8S	16E	Docket 861	474
PS 206	A MC 6559	SE $\frac{1}{4}$ 22	8S	16E	Docket 861	475
PS 207	A MC 6560	SE $\frac{1}{4}$ 22,NE $\frac{1}{4}$ 22	8S	16E	Docket 861	476
PS 208	A MC 6561	SE $\frac{1}{4}$ 22,NE $\frac{1}{4}$ 22	8S	16E	Docket 861	477
PS 209	A MC 6562	SE $\frac{1}{4}$ 22,NE $\frac{1}{4}$ 22	8S	16E	Docket 861	478
PS 210	A MC 6563	NE $\frac{1}{4}$ 22,NW $\frac{1}{4}$ 22	8S	16E	Docket 861	479
PS 211	A MC 6564	NE $\frac{1}{4}$ 22	8S	16E	Docket 861	480
PS 212	A MC 6565	NE $\frac{1}{4}$ 22	8S	16E	Docket 861	481
PS 213	A MC 6566	NE $\frac{1}{4}$ 22	8S	16E	Docket 861	482
PS 214	A MC 6567	SW $\frac{1}{4}$ 21,NW $\frac{1}{4}$ 28	8S	16E	Docket 861	483
PS 215	A MC 6568	SW $\frac{1}{4}$ 21,NW $\frac{1}{4}$ 28, SE $\frac{1}{4}$ 20,NE $\frac{1}{4}$ 29	8S	16E	Docket 861	484
PS 216	A MC 6569	NW $\frac{1}{4}$ 21,SW $\frac{1}{4}$ 21, SE $\frac{1}{4}$ 20,NE $\frac{1}{4}$ 20	8S	16E	Docket 861	485
PS 217	A MC 6570	NW $\frac{1}{4}$ 21,SW $\frac{1}{4}$ 21	8S	16E	Docket 861	486
PS 218	A MC 6571	SE $\frac{1}{4}$ 20,NE $\frac{1}{4}$ 29	8S	16E	Docket 861	487
PS 219	A MC 6572	SE $\frac{1}{4}$ 20,NE $\frac{1}{4}$ 29	8S	16E	Docket 861	488
PS 220	A MC 6573	SE $\frac{1}{4}$ 20,NE $\frac{1}{4}$ 29	8S	16E	Docket 861	489
PS 221	A MC 6574	SE $\frac{1}{4}$ 20,NE $\frac{1}{4}$ 29	8S	16E	Docket 861	490
PS 222	A MC 6575	SE $\frac{1}{4}$ 20	8S	16E	Docket 861	491
PS 223	A MC 6576	SE $\frac{1}{4}$ 20	8S	16E	Docket 861	492
PS 224	A MC 6577	SE $\frac{1}{4}$ 20	8S	16E	Docket 861	493
PS 225	A MC 6578	SE $\frac{1}{4}$ 20	8S	16E	Docket 861	494
PS 226	A MC 6579	NE $\frac{1}{4}$ 20,SE $\frac{1}{4}$ 20	8S	16E	Docket 861	495
PS 227	A MC 6580	NE $\frac{1}{4}$ 20,SE $\frac{1}{4}$ 20	8S	16E	Docket 861	496

RECEIVED
 B.L.M. AZ STATE OFFICE
 CASH
 HO
 68. HV IS 6 27 130
 THIS IS THE STATE OF ARIZONA
 CLAIM #
 AND ACHIEVEMENT
 PAGE 0

1633-864

<u>NAME OF CLAIM</u>	<u>BLM SERIAL NUMBER</u>	<u>SECTION</u>	<u>TOWN-SHIP</u>	<u>RANGE</u>	<u>BOOK OF RECORDS</u>	<u>PAGE</u>
PS 228	A MC 6581	NE $\frac{1}{2}$ 20, SE $\frac{1}{2}$ 20	8S	16E	Docket 861	497
PS 229	A MC 6582	NE $\frac{1}{2}$ 20, SE $\frac{1}{2}$ 20	8S	16E	Docket 861	498
PS 230	A MC 6583	NW $\frac{1}{2}$ 21, NE $\frac{1}{2}$ 20	8S	16E	Docket 861	499
PS 231	A MC 6584	NW $\frac{1}{2}$ 21	8S	16E	Docket 861	500
PS 232	A MC 6585	NW $\frac{1}{2}$ 21, SW $\frac{1}{2}$ 21	8S	16E	Docket 861	501
PS 233	A MC 6586	NW $\frac{1}{2}$ 21, SW $\frac{1}{2}$ 21	8S	16E	Docket 861	502
PS 234	A MC 6587	NW $\frac{1}{2}$ 21, NE $\frac{1}{2}$ 21, SW $\frac{1}{2}$ 21, SE $\frac{1}{2}$ 21	8S	16E	Docket 861	503
PS 235	A MC 6588	NE $\frac{1}{2}$ 21, SE $\frac{1}{2}$ 21	8S	16E	Docket 861	504
PS 236	A MC 6589	NE $\frac{1}{2}$ 21, SE $\frac{1}{2}$ 21	8S	16E	Docket 861	505
PS 237	A MC 6590	NE $\frac{1}{2}$ 21, SE $\frac{1}{2}$ 21	8S	16E	Docket 861	506
PS 238	A MC 6591	NE $\frac{1}{2}$ 21, SE $\frac{1}{2}$ 21, NW $\frac{1}{2}$ 22, SW $\frac{1}{2}$ 22	8S	16E	Docket 861	507
PS 239	A MC 6592	NW $\frac{1}{2}$ 22, SW $\frac{1}{2}$ 22	8S	16E	Docket 861	508
PS 240	A MC 6593	NW $\frac{1}{2}$ 22, SW $\frac{1}{2}$ 22	8S	16E	Docket 861	509
PS 241	A MC 6594	NW $\frac{1}{2}$ 22	8S	16E	Docket 861	510
PS 242	A MC 6595	NW $\frac{1}{2}$ 22	8S	16E	Docket 861	511
PS 243	A MC 6596	SW $\frac{1}{2}$ 16, NW $\frac{1}{2}$ 21	8S	16E	Docket 861	512
PS 244	A MC 6597	SW $\frac{1}{2}$ 16, NW $\frac{1}{2}$ 21	8S	16E	Docket 861	513
PS 245	A MC 6598	SW $\frac{1}{2}$ 16, SE $\frac{1}{2}$ 16, NW $\frac{1}{2}$ 21, NE $\frac{1}{2}$ 21	8S	16E	Docket 861	514
PS 246	A MC 6599	SE $\frac{1}{2}$ 16, NE $\frac{1}{2}$ 21	8S	16E	Docket 861	515
PS 247	A MC 6600	SE $\frac{1}{2}$ 16, NE $\frac{1}{2}$ 21	8S	16E	Docket 861	516
PS 248	A MC 6601	SE $\frac{1}{2}$ 16, NE $\frac{1}{2}$ 21	8S	16E	Docket 861	517
PS 249	A MC 6602	NE $\frac{1}{2}$ 21, NW $\frac{1}{2}$ 22	8S	16E	Docket 861	518
PS 250	A MC 6603	SW $\frac{1}{2}$ 15, NW $\frac{1}{2}$ 22	8S	16E	Docket 861	519
PS 251	A MC 6604	SW $\frac{1}{2}$ 15, NW $\frac{1}{2}$ 22	8S	16E	Docket 861	520
PS 252	A MC 9876	SE $\frac{1}{2}$ 22, NE $\frac{1}{2}$ 22	8S	16E	Docket 869	217
PS 253	A MC 9877	SE $\frac{1}{2}$ 22, NE $\frac{1}{2}$ 22	8S	16E	Docket 869	218
PS 254	A MC 9878	SE $\frac{1}{2}$ 22, NE $\frac{1}{2}$ 22	8S	16E	Docket 869	219
Sylvia #1	A MC 62050	NW $\frac{1}{2}$ 28, NE $\frac{1}{2}$ 28, SW $\frac{1}{2}$ 28, SE $\frac{1}{2}$ 28	8S	16E	Docket 152	258
Sylvia #2	A MC 62051	NW $\frac{1}{2}$ 28, NE $\frac{1}{2}$ 28, SE $\frac{1}{2}$ 28	8S	16E	Docket 152	259
Sylvia #3	A MC 62052	NE $\frac{1}{2}$ 28, SE $\frac{1}{2}$ 28	8S	16E	Docket 152	260
Sylvia #4	A MC 62053	NE $\frac{1}{2}$ 28	8S	16E	Docket 152	261
Sylvia #5	A MC 62054	NE $\frac{1}{2}$ 28	8S	16E	Docket 152	262
Sylvia #6	A MC 62055	SE $\frac{1}{2}$ 28	8S	16E	Docket 152	263
Sylvia #7	A MC 62056	SE $\frac{1}{2}$ 28	8S	16E	Docket 152	264
Sylvia #8	A MC 62057	SE $\frac{1}{2}$ 28	8S	16E	Docket 152	265
Sylvia #9	A MC 62058	SE $\frac{1}{2}$ 28, NE $\frac{1}{2}$ 28, SW $\frac{1}{2}$ 27	8S	16E	Docket 157	405
Sylvia #10	A MC 62059	SE $\frac{1}{2}$ 28, NE $\frac{1}{2}$ 28, SW $\frac{1}{2}$ 27, NW $\frac{1}{2}$ 27	8S	16E	Docket 170	385
Little Joe #1	A MC 62060	SW $\frac{1}{2}$ 28, SE $\frac{1}{2}$ 28	8S	16E	Docket 111	138
Little Joe #1	A MC 68674	SW $\frac{1}{2}$ 28, SE $\frac{1}{2}$ 28	8S	16E	52 of Mines	137
Little Joe #2	A MC 68675	SW $\frac{1}{2}$ 28	8S	16E	Docket 111	139

RECEIVED
BLM STATE OFFICE
CASH
NO

1633-865

<u>NAME OF CLAIM</u>	<u>BLM SERIAL NUMBER</u>	<u>SECTION</u>	<u>TOWN-SHIP</u>	<u>RANGE</u>	<u>BOOK OF RECORDS</u>	<u>PAGE</u>
Little Joe No. 2	A MC 62061	SW128	8S	16E	52 of Mines	166
Little Joe #3	A MC 62062	NW128, SW128	8S	16E	Docket 208	439
Little Joe No. 4	A MC 62063	SE128, SW128	8S	16E	55 of Mines	23
Little Joe No. 5	A MC 62064	SE128, SW128, NE133	8S	16E	55 of Mines	24
Apollo Extension No. 2 (Amended)	A MC 62326	SE127, NE134	8S	16E	Docket 179	362
Nit Wit (Amended)	A MC 62330	SE127	8S	16E	Docket 179	382
Real McCoy (Amended)	A MC 62331	SE127	8S	16E	Docket 179	383
Exchange 1	<i>AMC 265021</i>	SE127	8S	16E	Docket 1340	450
Exchange 2	<i>AMC 265022</i>	SE127	8S	16E	Docket 1340	452
Exchange 3	<i>AMC 265023</i>	SE127	8S	16E	Docket 1340	453
Exchange 4	<i>AMC 265024</i>	NE134, SE127	8S	16E	Docket 1340	448

THAT between the first day of September A.D. 1988, and the thirty-first day of August A.D. 1989, at least One Hundred Dollars (\$100.00) worth of work and improvements were done and performed for the benefit of each of said claims, not including location work of said claims. Such work and improvements were made by and at the expense of the Magma Copper Company, San Manuel Division, who owns said claims for the purpose of complying with the laws of the United States pertaining to assessment of annual work; and

J. G. Alvarez, R. A. Arias, R. L. Bachand, T. A. Cruce, J. L. Dominguez, R. E. Duarte, H. A. Epinoza, K. L. Flucker, J. P. Herran, J. V. Hill, P. E. Kelly, J. F. Loraditch, S. J. Maes, H. C. Munoz, J. D. Perez, A. F. Rodriguez, R. Rodriguez, A. E. Smedley, S. Tellez, R. E. Valdez, and J. E. Valencia

were part of the men employed by said owner, and who labored for the benefit of said claims, did said work and improvements, the same being as follows, to-wit:

- Drifting 492 feet on the 2675 level claim San Manuel 5
- Drifting 2,414 feet on the 2675 level claim San Manuel 6
- Drifting 961 feet on the 2675 level claim San Manuel 7
- Drifting 485 feet on the 2675 level claim San Manuel 20
- Drifting 242 feet on the 2675 level claim San Manuel 21

RECEIVED
 B.L.M. AZ STATE OFFICE
 CASH
 OCT 23 9 51 AM '89
 # CLAIMS
 THIS IS THE POINT
 AND APPROVAL
 PAGE OF

1633-866


That all two hundred ninety-three (293) above listed unpatented claims together with the particular claim(s) upon which work and improvements were done are owned by Magma Copper Company, San Manuel Division and together with additional patented claims form a single group of contiguous mining claims. Drifting performed on said claims was done for the benefit of all claims within the group including the above listed claims and said drifts are so located and developed as to furnish the most practical method of accomplishing same. Said work and improvements above described actually benefit the above listed claims to the extent of at least One Hundred Dollars (\$100.00) for each and every claim listed above.



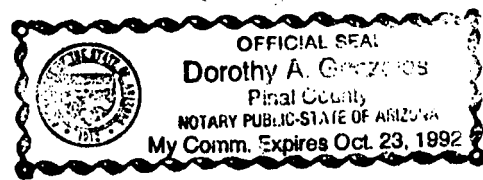
Alex Acosta
Land Manager and Agent for Magma Copper Company

STATE OF ARIZONA)
)
County of Pinal) ss.

Subscribed and sworn to before me this 4 day of October, 1989.



Notary Public



RECEIVED
B.L.M. AZ STATE OFFICE
CASH
NO. _____
OCT 23 9 51 AM '89
CLAIM
THIS IS THE
AND AGENTS
PAGE _____

2 Cover letters include all of the claims attached

HOWARD A. TWITTY
RALPH B. SIEVWRIGHT
JOHN F. MILLS
N. DOUGLAS GRIMWOOD
JANET L. FELTZ

LAW OFFICES
TWITTY, SIEVWRIGHT & MILLS
SUITE 4007
2702 NORTH THIRD STREET
PHOENIX, ARIZONA 85004-1142

TELEPHONE 248-9424
AREA CODE 602

December 9, 1988

6527
9876
62016
68674
265021
33847
GH

RECEIVED
B.L.M. AZ STATE OFFICE
DEC 9 9 18 AM '88
PHOENIX, ARIZONA

HAND DELIVERED

United States Department
of the Interior
Bureau of Land Management
Siete Square
3707 North Seventh Street
Phoenix, Arizona 85014

Re: 1988 Affidavits of Annual Assessment Work
Magma Copper Company, San Manuel Division

Gentlemen:

We filed with your office on December 7, 1988, copies of Affidavits of Performance of Annual Work for the year commencing September 1, 1987, for the claims of Magma Copper Company, San Manuel Division, covering the following serial numbers:


- A MC 6527 - A MC 6604, inclusive;
- A MC 9876 - AMC 9878, inclusive;
- A MC 62016 - A MC 62018, inclusive;
- A MC 62024 - A MC 62026, inclusive;
- A MC 62028 - A MC 62032, inclusive;
- A MC 62035;
- A MC 62048 - A MC 62263, inclusive;
- A MC 62266 - A MC 62267, inclusive;
- A MC 62269 - A MC 62276, inclusive;
- A MC 62279 - A MC 62280, inclusive;
- A MC 62283 - A MC 62284, inclusive;
- A MC 62286 - A MC 62287, inclusive;
- A MC 62326;
- A MC 62330 - A MC 62331, inclusive;
- A MC 68674 - A MC 68675, inclusive; and
- A MC 265021 - A MC 265024, inclusive.

United States Department
of the Interior
Page 2
December 9, 1988

The purpose of this letter is to show that the Affidavits were filed even though our December 7, 1988, cover letter did not list these claims.

Sincerely,

TWITTY, SIEVWRIGHT & MILLS

BY 
Attorneys for
Magma Copper Company

RBS/bw
cc: Mr. Alex Acosta

RECEIVED
BLM. AZ STATE OFFICE
DEC 9 9 18 AM '88
PHOENIX, ARIZONA

LAW OFFICES
TWITTY, SIEVWRIGHT & MILLS

HOWARD A. TWITTY
RALPH B. SIEVWRIGHT
JOHN F. MILLS
N. DOUGLAS GRIMWOOD
JANET L. FELTZ

SUITE 4007
2702 NORTH THIRD STREET
PHOENIX, ARIZONA 85004-1142
December 7, 1988

TELEPHONE 248-9424
AREA CODE 602

HAND DELIVERED

United States Department
of the Interior
Bureau of Land Management
Siete Square
3707 North Seventh Street
Phoenix, Arizona 85014

Re: 1988 Affidavits of Annual Assessment Work
Magma Copper Company, San Manuel Division

Gentlemen:

Enclosed are Affidavits of Performance of Annual Work for
Year Commencing September 1, 1987, for the claims of Magma Copper
Company, San Manuel Division, covered by the following serial
numbers:

A MC 33847; .
A MC 33873;
A MC 33893 - A MC 33895, inclusive;
A MC 33904;
A MC 33951;
A MC 33955 - A MC 33961, inclusive;
A MC 33964 - A MC 33966, inclusive;
A MC 33968;
A MC 33972 - A MC 33976, inclusive;
A MC 33986;
A MC 34022 - A MC 34027, inclusive;
A MC 34029;
A MC 34036 - A MC 34039, inclusive;
A MC 34066; and
A MC 34071 - A MC 34075, inclusive.

RECEIVED
B.L.M. AZ STATE OFFICE
DEC 7 9 08 AM '88
PHOENIX, ARIZONA

Sincerely,

TWITTY, SIEVWRIGHT & MILLS

BY *Ralph Sievwright*
Attorneys for
Magma Copper Company

RBS/bw
Enclosures
cc: Mr. Alex Acosta (w/o enc.)

HOWARD A. TWITTY
RALPH B. SIEVWRIGHT
JOHN F. MILLS
N. DOUGLAS GRIMWOOD
JANET L. FELTZ

LAW OFFICES
TWITTY, SIEVWRIGHT & MILLS
SUITE 4007
2702 NORTH THIRD STREET
PHOENIX, ARIZONA 85004-1142
December 7, 1988

TELEPHONE 248-9424
AREA CODE 602

HAND DELIVERED

United States Department
of the Interior
Bureau of Land Management
Siete Square
3707 North Seventh Street
Phoenix, Arizona 85014

Re: 1988 Affidavits of Annual Assessment Work
Magma Copper Company, San Manuel Division

Gentlemen:

Enclosed are Affidavits of Performance of Annual Work for Year Commencing September 1, 1987, for the claims of Magma Copper Company, San Manuel Division, covered by the following serial numbers:

A MC 33847;
A MC 33873;
A MC 33893 - A MC 33895, inclusive;
A MC 33904;
A MC 33951;
A MC 33955 - A MC 33961, inclusive;
A MC 33964 - A MC 33966, inclusive;
A MC 33968;
A MC 33972 - A MC 33976, inclusive;
A MC 33986;
A MC 34022 - A MC 34027, inclusive;
A MC 34029;
A MC 34036 - A MC 34039, inclusive;
A MC 34066; and
A MC 34071 - A MC 34075, inclusive.

RECEIVED
B.L.M. AZ STAFF OFFICE
Dec 19 06 AM '88
PHOENIX, ARIZONA

Sincerely,

TWITTY, SIEVWRIGHT & MILLS

BY RALPH B. SIEVWRIGHT

Attorneys for
Magma Copper Company

RBS/bw
Enclosures
cc: Mr. Alex Acosta (w/o enc.)

AFFIDAVIT OF PERFORMANCE OF ANNUAL WORK
FOR YEAR COMMENCING SEPTEMBER 1, 1987

RECEIVED
BLM. AZ STATE OFFICE
DEC 1 9 08 AM '88
PHOENIX, ARIZONA

STATE OF ARIZONA)
)
County of Pinal) ss.

Alex Acosta, Land Manager and Agent for Magma Copper Company, a Delaware corporation authorized to do business in the state of Arizona, being first sworn, deposes and says: that he resides in San Manuel, Pinal County, Arizona, and is personally acquainted with the mining claims located in the Old Hat Mining District, Pinal County, Arizona, and listed below together with book and page of records as recorded in the office of the County Recorder of Pinal County, Arizona.

<u>NAME OF CLAIM</u>	<u>BLM SERIAL NUMBER</u>	<u>SECTION</u>	<u>TOWN-SHIP</u>	<u>RANGE</u>	<u>BOOK OF RECORDS</u>	<u>PAGE</u>
Black Hill No. 3	A MC 62266	NW19,SW19	10S	18E	Docket 631	875
Black Hill No. 4	A MC 62267	NE130,NW130,SE19	10S	18E	Docket 631	876
Black Hill No. 6	A MC 62269	SW19,NW130	10S	18E	Docket 631	878
Black Hill No. 7	A MC 62270	SW19	10S	18E	Docket 631	879
Black Hill No. 8	A MC 62271	NW19,SW19,SE124	10S	17-18E	Docket 631	880
Black Hill No. 9	A MC 62272	NW19,NE124,SE124,SW19	10S	17-18E	Docket 631	881
Black Hill No.10	A MC 62273	SW19,NW130	10S	18E	Docket 631	882
Black Hill No.11	A MC 62274	SW19	10S	18E	Docket 631	883
Black Hill No.12	A MC 62275	SE19,NE130	10S	18E	Docket 631	884
Black Hill No.13	A MC 62276	SE19	10S	18E	Docket 631	885
Black Hill No.16	A MC 62279	NW19	10S	18E	Docket 631	888
Metal King # 1	A MC 62280	NW19,SW19	10S	18E	Docket 631	889
Metal King # 4	A MC 62283	NW19	10S	18E	Docket 631	892
Metal King # 5	A MC 62284	NE124	10S	17E	Docket 631	893
Metal King # 7	A MC 62286	NE124	10S	17E	Docket 631	895
Metal King # 8	A MC 62287	NE124,NW124	10S	17E	Docket 631	896

That between the first day of September A.D. 1987 and the thirty-first day of August A.D. 1988 at least One Hundred Dollars (\$100.00) worth of work and improvements were done and performed for the benefit of each of said claims, not including location work of said claims. Such work and improvements were made by Triple Nichol, Inc. and at the expense of Magma Copper Company, San Manuel Division, who owns said claims for the purpose of complying with the laws of the United States pertaining to assessment of annual work; and,

W. M. Laudenkoss, W. M. Watson, and Leroy Watson


were the men employed by said owner and who labored for the benefit of said claims, did said work and improvements, the same being as follows, to-wit:

[Handwritten signatures and notes]

1550-135

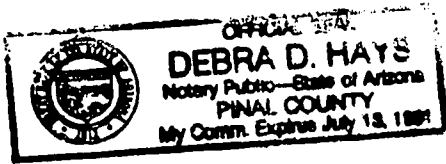
The actual work consisted of mining 113,000 tons of limestone on lode claim Limestone No. 2 and Limestone No. 3.

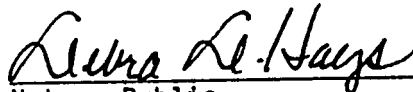
That all sixteen (16) above listed unpatented claims together with the particular claim(s) upon which work and improvements were done are owned by Magma Copper Company, San Manuel Division and together with additional patented claims form a single group of contiguous claims. That the work listed above was done for the purpose of developing and benefiting all of the claims in the group.



Alex Acosta
Land Manager and Agent for Magma Copper Company

Subscribed and sworn to before me this 16th day of August, 1988.





Notary Public

RECEIVED
B.L.M. AZ STATE OFFICE
DEC 19 08 AM '88
PHOENIX, ARIZONA

(S. 500/10/15)

1550-136

919477

RECEIVED
B.L.M. AZ STATE OFFICE
DEC 1 9 00 AM '88
PHOENIX, ARIZONA

AFFIDAVIT OF PERFORMANCE OF ANNUAL WORK
FOR YEAR COMMENCING SEPTEMBER 1, 1987

STATE OF ARIZONA)
)
County of Pinal) ss.

Alex Acosta, Land Manager and Agent for Magma Copper Company, a Delaware corporation authorized to do business in the state of Arizona, being first sworn, deposes and says: that he resides in San Manuel, Pinal County, Arizona, and is personally acquainted with the mining claims located in the Old Hat Mining District, Pinal County, Arizona, and listed below together with book and page of records as recorded in the office of the County Recorder of Pinal County, Arizona.

<u>NAME OF CLAIM</u>	<u>BLM SERIAL NUMBER</u>	<u>SECTION</u>	<u>TOWN-SHIP</u>	<u>RANGE</u>	<u>BOOK OF RECORDS</u>	<u>PAGE</u>
Limestone No. 6 (Amended)	A MC 62239	NE#24	10S	17E	Docket 641	428
Limestone No. 7 (Amended)	A MC 62240	SE#13	10S	17E	Docket 641	429
Limestone No. 8 (Amended)	A MC 62241	SE#13	10S	17E	Docket 641	430
Limestone No. 9 (Amended)	A MC 62242	NE#24	10S	17E	Docket 641	431
Limestone No.10 (Amended)	A MC 62243	NW#24	10S	17E	Docket 641	432
Limestone No.11 (Amended)	A MC 62244	NW#24	10S	17E	Docket 641	433
Limestone No.12 (Amended)	A MC 62245	NW#24	10S	17E	Docket 641	434
Limestone No.13 (Amended)	A MC 62246	SW#13	10S	17E	Docket 641	435
Limestone No.14 (Amended)	A MC 62247	NW#19	10S	18E	Docket 641	436
Limestone No.17 (Amended)	A MC 62248	NW#19	10S	18E	Docket 641	439
Limestone No.18 (Amended)	A MC 62249	SW#19	10S	18E	Docket 641	440
Limestone No.19 (Amended)	A MC 62250	NW#19	10S	18E	Docket 641	441
Limestone No.20 (Amended)	A MC 62251	NW#19	10S	18E	Docket 641	442
Limestone No.21 (Amended)	A MC 62252	NW#19	10S	18E	Docket 641	443
Limestone No.23 (Amended)	A MC 62253	NE#19	10S	18E	Docket 682	296
Limestone No.24 (Amended)	A MC 62254	NE#19, SE#19	10S	18E	Docket 711	969
Limestone No.25 (Amended)	A MC 62255	SW#19	10S	18E	Docket 641	447
Limestone No.26 (Amended)	A MC 62256	SW#19	10S	18E	Docket 641	448
Limestone No.27 (Amended)	A MC 62257	SW#19	10S	18E	Docket 641	449
Limestone No.33 (Amended)	A MC 62258	NW#30	10S	18E	Docket 641	455
Limestone No.35 (Amended)	A MC 62259	SE#19	10S	18E	Docket 682	298
Limestone No.36 (Amended)	A MC 62260	SE#19	10S	18E	Docket 682	299
Limestone No.37 (Amended)	A MC 62261	SE#19	10S	18E	Docket 682	300
Limestone No.38 (Amended)	A MC 62262	NE#30	10S	18E	Docket 682	301
Limestone No.39 (Amended)	A MC 62263	NE#30	10S	18E	Docket 682	302

That between the first day of September A.D. 1987, and the thirty-first day of August A.D. 1988, at least One Hundred Dollars (\$100.00) worth of work and improvements were done

1550-137

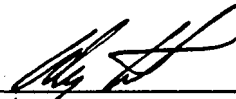
and performed for the benefit of each of said claims, not including location work of said claims. Such work and improvements were made by and at the expense of Magma Copper Company, a corporation, for the purpose of complying with the laws of the United States pertaining to assessment of annual work; and,

D. Riekofski, K. R. Fletcher, Gary Byland, and Jim Leichshul

were part of the men employed by said owner who labored for the benefit of said claims, did said work and improvements, the same being as follows, to-wit:

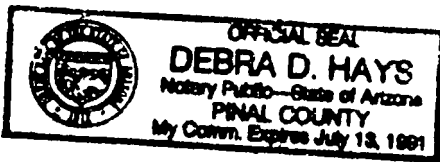
The clay pit at the Black Hills produced 500 tons of clay from the clay pit located on Limestone No. 12. Also, 40 loads at \$25 each were hauled by Triple Nichol Inc.

That all twenty-five (25) above listed unpatented claims together with the particular claim(s) upon which work and improvements were done are owned by Magma Copper Company, San Manuel Division and together with additional patented claims form a single group of contiguous mining claims. That the work listed above was done for the purpose of developing and benefiting all of the claims of the group.



Alex Acosta
Land Manager and Agent for Magma Copper Company

Subscribed and sworn to before me this 16th day of August, 1988.



Notary Public

RECEIVED
B.L.M. AZ STATE OFFICE
DEC 19 08 AM '88
PHOENIX, ARIZONA

1550-138

AFFIDAVIT OF PERFORMANCE OF ANNUAL WORK
FOR YEAR COMMENCING SEPTEMBER 1, 1987

STATE OF ARIZONA)
)
 County of Pinal) ss.

RECEIVED
 BLM, AZ STATE OFFICE
 DEC 7 9 08 AM '88
 PHOENIX, ARIZONA

Alex Acosta, Land Manager and Agent for Magma Copper Company, a Delaware corporation authorized to do business in the state of Arizona, being first sworn, deposes and says: that he resides in San Manuel, Pinal County, Arizona; that he is personally acquainted with the mining claims located in the Old Hat Mining District, Pinal County, Arizona, and listed below together with book and page of records as recorded in the office of the County Recorder of Pinal County, Arizona.

<u>NAME OF CLAIM</u>	<u>BLM SERIAL NUMBER</u>	<u>SECTION</u>	<u>TOWN-SHIP</u>	<u>RANGE</u>	<u>BOOK OF RECORDS</u>	<u>PAGE</u>
Hawk 9	A MC 62016	NW¼34	8S	16E	Docket 31	95
Hawk 10	A MC 62017	NE¼33, NW¼34	8S	16E	Docket 31	96
Integrity #1 (Amended)	A MC 62018	SE¼03, NE¼10	9S	16E	Docket 44	34
Cactus Hill No. 1 (Amended)	A MC 62024	NW¼27, SW¼22	8S	16E	56 of Mines	547
Cloudburst	A MC 62025	NE¼27	8S	16E	53 of Mines	225
Cloud Burst Fraction	A MC 62026	NE¼27	8S	16E	56 of Mines	549
Fannie (Amended)	A MC 62028	NE¼27, NW¼27	8S	16E	56 of Mines	544
Fannie No. 1	A MC 62029	SW¼22, NE¼27, NW¼27	8S	16E	56 of Mines	537
Glory No. 1 (Amended)	A MC 62030	NW¼27	8S	16E	56 of Mines	546
Glory #2	A MC 62031	NW¼27	8S	16E	Docket 11	524
Hester No. 5 (Amended)	A MC 62032	NE¼27	8S	16E	56 of Mines	545
Justine	A MC 62035	SE¼22, NE¼27, NW¼27, SW¼22	8S	16E	56 of Mines	550
Whirl Wind	A MC 62048	NE¼27, NW¼27, SE¼27	8S	16E	53 of Mines	371
Whirlwind Fraction	A MC 62049	NE¼27, NW¼27, SE¼27, SW¼27	8S	16E	56 of Mines	548
PS 1	A MC 62065	NE¼33, SE¼33	8S	16E	Docket 246	509
PS 2	A MC 62066	NE¼33, SE¼33	8S	16E	Docket 246	510
PS 3	A MC 62067	SW¼33	8S	16E	Docket 247	318
PS 4	A MC 62068	NW¼33, SW¼33	8S	16E	Docket 247	319
PS 5	A MC 62069	SE¼33, SW¼33	8S	16E	Docket 247	320
PS 6	A MC 62070	NE¼33, NW¼33	8S	16E	Docket 247	321
PS 7	A MC 62071	SE¼33, NE¼33	8S	16E	Docket 247	322
PS 8	A MC 62072	NE¼33	8S	16E	Docket 247	323
PS 9	A MC 62073	NE¼33, SE¼33	8S	16E	Docket 247	517
PS 10	A MC 62074	NE¼33	8S	16E	Docket 247	518
PS 11	A MC 62075	SW¼33	8S	16E	Docket 247	519
PS 12	A MC 62076	NW¼04	9S	16E	Docket 247	520
PS 13	A MC 62077	SW¼33	8S	16E	Docket 247	521

1550-139

RECEIVED
 B.L.M. AZ STATE OFFICE
 DEC 7 5 00 AM '88
 PHOENIX, ARIZONA

<u>NAME OF CLAIM</u>	<u>BLM SERIAL NUMBER</u>	<u>SECTION</u>	<u>TOWN-SHIP</u>	<u>RANGE</u>	<u>BOOK OF RECORDS</u>	<u>PAGE</u>
PS 14	A MC 62078	NW¼04	9S	16E	Docket 247	522
PS 15	A MC 62079	SW¼33	8S	16E	Docket 247	523
PS 16	A MC 62080	NW¼04	9S	16E	Docket 247	524
PS 17	A MC 62081	NW¼33, SW¼33	8S	16E	Docket 248	86
PS 18	A MC 62082	NW¼33	8S	16E	Docket 248	87
PS 19	A MC 62083	NW¼33, SW¼33	8S	16E	Docket 248	88
PS 20	A MC 62084	NW¼33	8S	16E	Docket 248	89
PS 21	A MC 62085	NW¼33, SW¼33	8S	16E	Docket 248	90
PS 22	A MC 62086	NW¼33	8S	16E	Docket 248	91
PS 23	A MC 62087	NW¼33	8S	16E	Docket 261	552
PS 24	A MC 62088	SE¼28, SW¼28, NE¼33, NW¼33	8S	16E	Docket 248	167
PS 25	A MC 62089	SE¼28, NE¼33	8S	16E	Docket 248	168
PS 26	A MC 62090	NE¼33, NW¼34	8S	16E	Docket 248	169
PS 27	A MC 62091	SW¼28, NW¼33	8S	16E	Docket 248	506
PS 28	A MC 62092	SW¼28, NW¼33	8S	16E	Docket 248	507
PS 29	A MC 62093	SW¼28, NW¼33	8S	16E	Docket 248	508
PS 30	A MC 62094	SW¼28, NW¼33	8S	16E	Docket 248	509
PS 31	A MC 62095	SE¼28, NE¼33	8S	16E	Docket 248	510
PS 32	A MC 62096	SE¼28, NE¼33	8S	16E	Docket 248	511
PS 33	A MC 62097	SE¼28	8S	16E	Docket 266	434
PS - 34	A MC 62098	SW¼27, SE¼28	8S	16E	Docket 347	304
PS - 35	A MC 62099	SW¼28	8S	16E	Docket 347	305
PS - 36	A MC 62100	SW¼28	8S	16E	Docket 347	306
PS - 37	A MC 62101	SW¼28	8S	16E	Docket 347	307
PS - 38	A MC 62102	SE¼28, SW¼28	8S	16E	Docket 347	308
PS - 39	A MC 62103	SE¼28	8S	16E	Docket 347	309
PS - 40	A MC 62104	SW¼28, NW¼28	8S	16E	Docket 347	310
PS - 41	A MC 62105	SE¼28	8S	16E	Docket 347	311
PS - 42	A MC 62106	NW¼27, SW¼27, NE¼28, SE¼28	8S	16E	Docket 347	312
PS - 43	A MC 62107	NW¼28, SW¼28	8S	16E	Docket 347	313
PS - 44	A MC 62108	NW¼28	8S	16E	Docket 347	314
PS - 45	A MC 62109	NW¼28	8S	16E	Docket 347	315
PS - 46	A MC 62110	NW¼28	8S	16E	Docket 347	317
PS - 47	A MC 62111	NE¼28, NW¼28, SE¼28, SW¼28	8S	16E	Docket 347	316
PS - 48	A MC 62112	NE¼28, NW¼28	8S	16E	Docket 347	318
PS - 49	A MC 62113	NE¼28, SE¼28	8S	16E	Docket 347	319
PS - 50	A MC 62114	NE¼28	8S	16E	Docket 347	320
PS - 51	A MC 62115	NE¼28, SE¼28	8S	16E	Docket 347	321
PS - 52	A MC 62116	NE¼28	8S	16E	Docket 347	322
PS - 53	A MC 62117	NE¼28, SE¼28	8S	16E	Docket 347	323
PS - 54	A MC 62118	NE¼28	8S	16E	Docket 347	324
PS 55	A MC 62119	NW¼27, NE¼28	8S	16E	Docket 747	518
PS 56	A MC 62120	NW¼27	8S	16E	Docket 747	519
PS 57	A MC 62121	NW¼27	8S	16E	Docket 747	520

1550-140

<u>NAME OF CLAIM</u>	<u>BLM SERIAL NUMBER</u>	<u>SECTION</u>	<u>TOWN-SHIP</u>	<u>RANGE</u>	<u>BOOK OF RECORDS</u>	<u>RECEIVED</u>
PS 58	A MC 62122	NW¼27	8S	16E	Docket 747	521
PS 59	A MC 62123	NW¼27, SW¼27	8S	16E	Docket 747	522
PS 60	A MC 62124	NW¼27, SW¼27	8S	16E	Docket 747	523
PS 61	A MC 62125	NW¼27, SW¼27	8S	16E	Docket 747	524
PS 62	A MC 62126	NW¼27, SW¼27	8S	16E	Docket 747	525
PS 63	A MC 62127	NE¼27, NW¼27, SE¼27, SW¼27	8S	16E	Docket 747	526
PS 64	A MC 62128	SW¼27	8S	16E	Docket 747	527
PS 65	A MC 62129	SW¼27	8S	16E	Docket 747	528
PS 66	A MC 62130	SW¼27	8S	16E	Docket 747	529
PS 67	A MC 62131	SW¼27	8S	16E	Docket 747	530
PS 68	A MC 62132	SE¼27, SW¼27	8S	16E	Docket 747	531
PS 69	A MC 62133	NW¼34	8S	16E	Docket 747	532
PS 70	A MC 62134	NW¼34	8S	16E	Docket 747	533
PS 71	A MC 62135	NW¼34	8S	16E	Docket 747	534
PS 72	A MC 62136	NW¼34	8S	16E	Docket 747	535
PS 73	A MC 62137	NE¼34, NW¼34	8S	16E	Docket 747	536
PS 74	A MC 62138	NE¼34	8S	16E	Docket 747	537
PS 75	A MC 62139	SE¼27, NE¼34	8S	16E	Docket 747	538
PS 76	A MC 62140	NW¼34, SW¼34	8S	16E	Docket 747	539
PS 77	A MC 62141	NE¼34, NW¼34, SE¼34, SW¼34	8S	16E	Docket 747	540
PS 78 (Amended)	A MC 62142	NE¼34, SE¼34	8S	16E	Docket 756	203
PS 79	A MC 62143	NW¼28, SW¼28	8S	16E	Docket 765	351
PS 80	A MC 62144	NW¼28, SW¼28	8S	16E	Docket 765	352
PS 81	A MC 62145	SE¼29, NE¼32	8S	16E	Docket 765	353
PS 82	A MC 62146	SE¼29, NE¼32	8S	16E	Docket 765	354
PS 83	A MC 62147	SE¼29, NE¼32	8S	16E	Docket 765	355
PS 84	A MC 62148	SE¼29, NE¼32	8S	16E	Docket 765	356
PS 85	A MC 62149	SE¼29, SW¼29, NE¼32, NW¼32	8S	16E	Docket 765	357
PS 86	A MC 62150	SW¼29, NW¼32	8S	16E	Docket 765	358
PS 87	A MC 62151	SW¼29, NW¼32	8S	16E	Docket 765	359
PS 88	A MC 62152	SW¼29, NW¼32	8S	16E	Docket 765	360
PS 89	A MC 62153	SW¼29, SE¼30, NW¼32, NE¼31	8S	16E	Docket 765	361
PS 90	A MC 62154	NE¼29, SE¼29	8S	16E	Docket 765	362
PS 91	A MC 62155	NE¼29, SE¼29	8S	16E	Docket 765	363
PS 92	A MC 62156	NE¼29, SE¼29	8S	16E	Docket 765	364
PS 93	A MC 62157	NE¼29, SE¼29	8S	16E	Docket 765	365
PS 94	A MC 62158	NE¼29, NW¼29, SE¼29, SW¼29	8S	16E	Docket 765	366
PS 95	A MC 62159	NW¼29, SW¼29	8S	16E	Docket 765	367
PS 96	A MC 62160	NW¼29, SW¼29	8S	16E	Docket 765	368
PS 97	A MC 62161	NW¼29, SW¼29	8S	16E	Docket 765	369
PS 98	A MC 62162	NW¼29, SW¼29, NE¼30, SE¼30	8S	16E	Docket 765	370

PHOENIX, ARIZONA

DEC 1 10 00 AM '80

B.L.M. AZ STATE OFFICE RECEIVED

1550-141

<u>NAME OF CLAIM</u>	<u>BLM SERIAL NUMBER</u>	<u>SECTION</u>	<u>TOWN-SHIP</u>	<u>RANGE</u>	<u>BOOK OF RECORDS</u>	<u>PAGE</u>
PS 99	A MC 62163	SW 1/4 31	8S	16E	Docket 765	371
PS 100	A MC 62164	SW 1/4 31	8S	16E	Docket 765	372
PS 101	A MC 62165	SW 1/4 31	8S	16E	Docket 765	373
PS 102	A MC 62166	SW 1/4 31	8S	16E	Docket 765	374
PS 103	A MC 62167	SE 1/4 31, SW 1/4 31	8S	16E	Docket 765	375
PS 104	A MC 62168	SE 1/4 31	8S	16E	Docket 765	376
PS 105	A MC 62169	SE 1/4 31	8S	16E	Docket 765	377
PS 106	A MC 62170	SE 1/4 31	8S	16E	Docket 765	378
PS 107	A MC 62171	SE 1/4 31, SW 1/4 32	8S	16E	Docket 765	379
PS 108	A MC 62172	NW 1/4 31, SW 1/4 31	8S	16E	Docket 765	380
PS 109	A MC 62173	NW 1/4 31, SW 1/4 31	8S	16E	Docket 765	381
PS 110	A MC 62174	NW 1/4 31, SW 1/4 31	8S	16E	Docket 765	382
PS 111	A MC 62175	NW 1/4 31, SW 1/4 31	8S	16E	Docket 765	383
PS 112	A MC 62176	NE 1/4 31, NW 1/4 31, SE 1/4 31, SW 1/4 31	8S	16E	Docket 765	384
PS 113	A MC 62177	NE 1/4 31, SE 1/4 31	8S	16E	Docket 765	385
PS 114	A MC 62178	NE 1/4 31, SE 1/4 31	8S	16E	Docket 765	386
PS 115	A MC 62179	NE 1/4 31, SE 1/4 31	8S	16E	Docket 765	387
PS 116	A MC 62180	NW 1/4 32, SW 1/4 32, NE 1/4 31, SE 1/4 31	8S	16E	Docket 765	388
PS 117	A MC 62181	NW 1/4 31	8S	16E	Docket 765	389
PS 118	A MC 62182	NW 1/4 31	8S	16E	Docket 765	390
PS 119	A MC 62183	NW 1/4 31	8S	16E	Docket 765	391
PS 120	A MC 62184	NW 1/4 31	8S	16E	Docket 765	392
PS 121	A MC 62185	NE 1/4 31, NW 1/4 31	8S	16E	Docket 765	393
PS 122	A MC 62186	NE 1/4 31	8S	16E	Docket 765	394
PS 123	A MC 62187	NE 1/4 31	8S	16E	Docket 765	395
PS 124	A MC 62188	NE 1/4 31	8S	16E	Docket 765	396
PS 125	A MC 62189	NW 1/4 32, NE 1/4 31	8S	16E	Docket 765	397
PS 126	A MC 62190	SW 1/4 30, NW 1/4 31	8S	16E	Docket 765	398
PS 127	A MC 62191	SW 1/4 30, NW 1/4 31	8S	16E	Docket 765	399
PS 128	A MC 62192	SW 1/4 30, NW 1/4 31	8S	16E	Docket 765	400
PS 129	A MC 62193	SW 1/4 30, NW 1/4 31	8S	16E	Docket 765	401
PS 130	A MC 62194	SE 1/4 30, SW 1/4 30, NE 1/4 31, NW 1/4 31	8S	16E	Docket 765	402
PS 131	A MC 62195	SE 1/4 30, NE 1/4 31	8S	16E	Docket 765	403
PS 132	A MC 62196	SE 1/4 30, NE 1/4 31	8S	16E	Docket 765	404
PS 133	A MC 62197	SE 1/4 30, NE 1/4 31	8S	16E	Docket 765	405
PS 134	A MC 62198	SW 1/4 29, SE 1/4 30, NW 1/4 32, NE 1/4 31	8S	16E	Docket 765	406
PS 135	A MC 62199	SW 1/4 30	8S	16E	Docket 765	407
PS 136	A MC 62200	SW 1/4 30	8S	16E	Docket 765	408
PS 137	A MC 62201	SW 1/4 30	8S	16E	Docket 765	409
PS 138	A MC 62202	SW 1/4 30	8S	16E	Docket 765	410
PS 139	A MC 62203	SE 1/4 30, SW 1/4 30	8S	16E	Docket 765	411
PS 140	A MC 62204	SE 1/4 30	8S	16E	Docket 765	412
PS 141	A MC 62205	SE 1/4 30	8S	16E	Docket 765	413

PHOENIX, ARIZONA

DEC 1 9 05 AM '88

BLM. AZ STATE OFFICE
RECEIVED

1550-142

<u>NAME OF CLAIM</u>	<u>BLM SERIAL NUMBER</u>	<u>SECTION</u>	<u>TOWN-SHIP</u>	<u>RANGE</u>	<u>BOOK OF RECORDS</u>	<u>RECEIVED</u>
PS 142	A MC 62206	SE $\frac{1}{4}$ 30	8S	16E	Docket 765	414
PS 143	A MC 62207	SW $\frac{1}{4}$ 29, SE $\frac{1}{4}$ 30	8S	16E	Docket 765	415
PS 144	A MC 62208	NW $\frac{1}{4}$ 30, SW $\frac{1}{4}$ 30	8S	16E	Docket 765	416
PS 145	A MC 62209	NW $\frac{1}{4}$ 30, SW $\frac{1}{4}$ 30	8S	16E	Docket 765	417
PS 146	A MC 62210	NW $\frac{1}{4}$ 30, SW $\frac{1}{4}$ 30	8S	16E	Docket 765	418
PS 147	A MC 62211	NW $\frac{1}{4}$ 30, SW $\frac{1}{4}$ 30	8S	16E	Docket 765	419
PS 148	A MC 62212	NE $\frac{1}{4}$ 30, NW $\frac{1}{4}$ 30, SE $\frac{1}{4}$ 30, SW $\frac{1}{4}$ 30	8S	16E	Docket 765	420
PS 149	A MC 62213	NE $\frac{1}{4}$ 30, SE $\frac{1}{4}$ 30	8S	16E	Docket 765	421
PS 150	A MC 62214	NE $\frac{1}{4}$ 30, SE $\frac{1}{4}$ 30	8S	16E	Docket 765	422
PS 151	A MC 62215	NE $\frac{1}{4}$ 30, SE $\frac{1}{4}$ 30	8S	16E	Docket 765	423
PS 152	A MC 62216	NW $\frac{1}{4}$ 29, NE $\frac{1}{4}$ 30, SW $\frac{1}{4}$ 29, SE $\frac{1}{4}$ 30	8S	16E	Docket 765	424
PS 153	A MC 62217	NW $\frac{1}{4}$ 30	8S	16E	Docket 765	425
PS 154	A MC 62218	NW $\frac{1}{4}$ 30	8S	16E	Docket 765	426
PS 155	A MC 62219	NW $\frac{1}{4}$ 30	8S	16E	Docket 765	427
PS 156	A MC 62220	NW $\frac{1}{4}$ 30	8S	16E	Docket 765	428
PS 157	A MC 62221	NE $\frac{1}{4}$ 30, NW $\frac{1}{4}$ 30	8S	16E	Docket 765	429
PS 158	A MC 62222	NE $\frac{1}{4}$ 30	8S	16E	Docket 765	430
PS 159	A MC 62223	NE $\frac{1}{4}$ 30	8S	16E	Docket 765	431
PS 160	A MC 62224	NE $\frac{1}{4}$ 30	8S	16E	Docket 765	432
PS 161	A MC 62225	NW $\frac{1}{4}$ 29, NE $\frac{1}{4}$ 30	8S	16E	Docket 765	433
PS No. 162	A MC 62226	SW $\frac{1}{4}$ 19, NW $\frac{1}{4}$ 30	8S	16E	Docket 769	518
PS No. 163	A MC 62227	SW $\frac{1}{4}$ 19, NW $\frac{1}{4}$ 30	8S	16E	Docket 769	519
PS No. 164	A MC 62228	SW $\frac{1}{4}$ 19, NW $\frac{1}{4}$ 30	8S	16E	Docket 769	520
PS No. 165	A MC 62229	SW $\frac{1}{4}$ 19, NW $\frac{1}{4}$ 30	8S	16E	Docket 769	521
PS No. 166	A MC 62230	NW $\frac{1}{4}$ 29, NE $\frac{1}{4}$ 30	8S	16E	Docket 769	522
PS No. 167	A MC 62231	NW $\frac{1}{4}$ 29	8S	16E	Docket 769	523
PS No. 168	A MC 62232	NW $\frac{1}{4}$ 29	8S	16E	Docket 769	524
PS No. 169	A MC 62233	NW $\frac{1}{4}$ 29	8S	16E	Docket 769	525
PS No. 170	A MC 62234	NE $\frac{1}{4}$ 29, NW $\frac{1}{4}$ 29	8S	16E	Docket 769	526
PS No. 171	A MC 62235	NE $\frac{1}{4}$ 29	8S	16E	Docket 769	527
PS No. 172	A MC 62236	NE $\frac{1}{4}$ 29	8S	16E	Docket 769	528
PS No. 173	A MC 62237	NE $\frac{1}{4}$ 29	8S	16E	Docket 769	529
PS No. 174	A MC 62238	NE $\frac{1}{4}$ 29	8S	16E	Docket 769	530
PS Fraction	A MC 6527	NE $\frac{1}{4}$ 27, SE $\frac{1}{4}$ 22	8S	16E	Docket 861	443
PS 175	A MC 6528	NW $\frac{1}{4}$ 28, NE $\frac{1}{4}$ 29	8S	16E	Docket 861	444
PS 176	A MC 6529	NW $\frac{1}{4}$ 28	8S	16E	Docket 861	445
PS 177	A MC 6530	SW $\frac{1}{4}$ 21, NW $\frac{1}{4}$ 28	8S	16E	Docket 861	446
PS 178	A MC 6531	SW $\frac{1}{4}$ 21, NW $\frac{1}{4}$ 28	8S	16E	Docket 861	447
PS 179	A MC 6532	SW $\frac{1}{4}$ 21, SE $\frac{1}{4}$ 21, NE $\frac{1}{4}$ 28, NW $\frac{1}{4}$ 28	8S	16E	Docket 861	448
PS 180	A MC 6533	SE $\frac{1}{4}$ 21, NE $\frac{1}{4}$ 28	8S	16E	Docket 861	449
PS 181	A MC 6534	SE $\frac{1}{4}$ 21, NE $\frac{1}{4}$ 28	8S	16E	Docket 861	450
PS 182	A MC 6535	SE $\frac{1}{4}$ 21, NE $\frac{1}{4}$ 28	8S	16E	Docket 861	451
PS 183	A MC 6536	SE $\frac{1}{4}$ 21, NE $\frac{1}{4}$ 28, SW $\frac{1}{4}$ 22, NW $\frac{1}{4}$ 27	8S	16E	Docket 861	452

PHOENIX, ARIZONA

DEC 1 9 09 AM '08

BLM. AZ STATE OFFICE

1550-143

<u>NAME OF CLAIM</u>	<u>BLM SERIAL NUMBER</u>	<u>SECTION</u>	<u>TOWN-SHIP</u>	<u>RANGE</u>	<u>BOOK OF RECORDS</u>	<u>PAGE</u>
PS 184	A MC 6537	SW¼22,NW¼27	8S	16E	Docket 861	453
PS 185	A MC 6538	SW¼22,NW¼27	8S	16E	Docket 861	454
PS 186	A MC 6539	SW¼22	8S	16E	Docket 861	455
PS 187	A MC 6540	SW¼22	8S	16E	Docket 861	456
PS 188	A MC 6541	SW¼22,SE¼22	8S	16E	Docket 861	457
PS 189	A MC 6542	NE¼22,NW¼22, SE¼22,SW¼22	8S	16E	Docket 861	458
PS 190	A MC 6543	NW¼22,SW¼22	8S	16E	Docket 861	459
PS 191	A MC 6544	NW¼22,SW¼22	8S	16E	Docket 861	460
PS 192	A MC 6545	SW¼22	8S	16E	Docket 861	461
PS 193	A MC 6546	SW¼22	8S	16E	Docket 861	462
PS 194	A MC 6547	SE¼21,SW¼22	8S	16E	Docket 861	463
PS 195	A MC 6548	SE¼21	8S	16E	Docket 861	464
PS 196	A MC 6549	SE¼21	8S	16E	Docket 861	465
PS 197	A MC 6550	SE¼21	8S	16E	Docket 861	466
PS 198	A MC 6551	SE¼21,SW¼21	8S	16E	Docket 861	467
PS 199	A MC 6552	SW¼21	8S	16E	Docket 861	468
PS 200	A MC 6553	SW¼21	8S	16E	Docket 861	469
PS 201	A MC 6554	NE¼27,SE¼22	8S	16E	Docket 861	470
PS 202	A MC 6555	NE¼27,SE¼22	8S	16E	Docket 861	471
PS 203	A MC 6556	NE¼27,SE¼22	8S	16E	Docket 861	472
PS 204	A MC 6557	SE¼22	8S	16E	Docket 861	473
PS 205	A MC 6558	SE¼22	8S	16E	Docket 861	474
PS 206	A MC 6559	SE¼22	8S	16E	Docket 861	475
PS 207	A MC 6560	SE¼22,NE¼22	8S	16E	Docket 861	476
PS 208	A MC 6561	SE¼22,NE¼22	8S	16E	Docket 861	477
PS 209	A MC 6562	SE¼22,NE¼22	8S	16E	Docket 861	478
PS 210	A MC 6563	NE¼22,NW¼22	8S	16E	Docket 861	479
PS 211	A MC 6564	NE¼22	8S	16E	Docket 861	480
PS 212	A MC 6565	NE¼22	8S	16E	Docket 861	481
PS 213	A MC 6566	NE¼22	8S	16E	Docket 861	482
PS 214	A MC 6567	SW¼21,NW¼28	8S	16E	Docket 861	483
PS 215	A MC 6568	SW¼21,NW¼28, SE¼20,NE¼29	8S	16E	Docket 861	484
PS 216	A MC 6569	NW¼21,SW¼21, SE¼20,NE¼20	8S	16E	Docket 861	485
PS 217	A MC 6570	NW¼21,SW¼21	8S	16E	Docket 861	486
PS 218	A MC 6571	SE¼20,NE¼29	8S	16E	Docket 861	487
PS 219	A MC 6572	SE¼20,NE¼29	8S	16E	Docket 861	488
PS 220	A MC 6573	SE¼20,NE¼29	8S	16E	Docket 861	489
PS 221	A MC 6574	SE¼20,NE¼29	8S	16E	Docket 861	490
PS 222	A MC 6575	SE¼20	8S	16E	Docket 861	491
PS 223	A MC 6576	SE¼20	8S	16E	Docket 861	492
PS 224	A MC 6577	SE¼20	8S	16E	Docket 861	493
PS 225	A MC 6578	SE¼20	8S	16E	Docket 861	494
PS 226	A MC 6579	NE¼20,SE¼20	8S	16E	Docket 861	495
PS 227	A MC 6580	NE¼20,SE¼20	8S	16E	Docket 861	496

DEC 9 09 AM '88
 PHOENIX, ARIZONA
 BLM. AZ STATE OFFICE
 RECEIVED

<u>NAME OF CLAIM</u>	<u>BLM SERIAL NUMBER</u>	<u>SECTION</u>	<u>TOWN-SHIP</u>	<u>RANGE</u>	<u>BOOK OF RECORDS</u>	<u>PAGE</u>
PS 228	A MC 6581	NE $\frac{1}{2}$ 20, SE $\frac{1}{2}$ 20	8S	16E	Docket 861	497
PS 229	A MC 6582	NE $\frac{1}{2}$ 20, SE $\frac{1}{2}$ 20	8S	16E	Docket 861	498
PS 230	A MC 6583	NW $\frac{1}{2}$ 21, NE $\frac{1}{2}$ 20	8S	16E	Docket 861	499
PS 231	A MC 6584	NW $\frac{1}{2}$ 21	8S	16E	Docket 861	500
PS 232	A MC 6585	NW $\frac{1}{2}$ 21, SW $\frac{1}{2}$ 21	8S	16E	Docket 861	501
PS 233	A MC 6586	NW $\frac{1}{2}$ 21, SW $\frac{1}{2}$ 21	8S	16E	Docket 861	502
PS 234	A MC 6587	NW $\frac{1}{2}$ 21, NE $\frac{1}{2}$ 21, SW $\frac{1}{2}$ 21, SE $\frac{1}{2}$ 21	8S	16E	Docket 861	503
PS 235	A MC 6588	NE $\frac{1}{2}$ 21, SE $\frac{1}{2}$ 21	8S	16E	Docket 861	504
PS 236	A MC 6589	NE $\frac{1}{2}$ 21, SE $\frac{1}{2}$ 21	8S	16E	Docket 861	505
PS 237	A MC 6590	NE $\frac{1}{2}$ 21, SE $\frac{1}{2}$ 21	8S	16E	Docket 861	506
PS 238	A MC 6591	NE $\frac{1}{2}$ 21, SE $\frac{1}{2}$ 21, NW $\frac{1}{2}$ 22, SW $\frac{1}{2}$ 22	8S	16E	Docket 861	507
PS 239	A MC 6592	NW $\frac{1}{2}$ 22, SW $\frac{1}{2}$ 22	8S	16E	Docket 861	508
PS 240	A MC 6593	NW $\frac{1}{2}$ 22, SW $\frac{1}{2}$ 22	8S	16E	Docket 861	509
PS 241	A MC 6594	NW $\frac{1}{2}$ 22	8S	16E	Docket 861	510
PS 242	A MC 6595	NW $\frac{1}{2}$ 22	8S	16E	Docket 861	511
PS 243	A MC 6596	SW $\frac{1}{2}$ 16, NW $\frac{1}{2}$ 21	8S	16E	Docket 861	512
PS 244	A MC 6597	SW $\frac{1}{2}$ 16, NW $\frac{1}{2}$ 21	8S	16E	Docket 861	513
PS 245	A MC 6598	SW $\frac{1}{2}$ 16, SE $\frac{1}{2}$ 16, NW $\frac{1}{2}$ 21, NE $\frac{1}{2}$ 21	8S	16E	Docket 861	514
PS 246	A MC 6599	SE $\frac{1}{2}$ 16, NE $\frac{1}{2}$ 21	8S	16E	Docket 861	515
PS 247	A MC 6600	SE $\frac{1}{2}$ 16, NE $\frac{1}{2}$ 21	8S	16E	Docket 861	516
PS 248	A MC 6601	SE $\frac{1}{2}$ 16, NE $\frac{1}{2}$ 21	8S	16E	Docket 861	517
PS 249	A MC 6602	NE $\frac{1}{2}$ 21, NW $\frac{1}{2}$ 22	8S	16E	Docket 861	518
PS 250	A MC 6603	SW $\frac{1}{2}$ 15, NW $\frac{1}{2}$ 22	8S	16E	Docket 861	519
PS 251	A MC 6604	SW $\frac{1}{2}$ 15, NW $\frac{1}{2}$ 22	8S	16E	Docket 861	520
PS 252	A MC 9876	SE $\frac{1}{2}$ 22, NE $\frac{1}{2}$ 22	8S	16E	Docket 869	217
PS 253	A MC 9877	SE $\frac{1}{2}$ 22, NE $\frac{1}{2}$ 22	8S	16E	Docket 869	218
PS 254	A MC 9878	SE $\frac{1}{2}$ 22, NE $\frac{1}{2}$ 22	8S	16E	Docket 869	219
Sylvia #1	A MC 62050	NW $\frac{1}{2}$ 28, NE $\frac{1}{2}$ 28, SW $\frac{1}{2}$ 28, SE $\frac{1}{2}$ 28	8S	16E	Docket 152	258
Sylvia #2	A MC 62051	NW $\frac{1}{2}$ 28, NE $\frac{1}{2}$ 28, SE $\frac{1}{2}$ 28	8S	16E	Docket 152	259
Sylvia #3	A MC 62052	NE $\frac{1}{2}$ 28, SE $\frac{1}{2}$ 28	8S	16E	Docket 152	260
Sylvia #4	A MC 62053	NE $\frac{1}{2}$ 28	8S	16E	Docket 152	261
Sylvia #5	A MC 62054	NE $\frac{1}{2}$ 28	8S	16E	Docket 152	262
Sylvia #6	A MC 62055	SE $\frac{1}{2}$ 28	8S	16E	Docket 152	263
Sylvia #7	A MC 62056	SE $\frac{1}{2}$ 28	8S	16E	Docket 152	264
Sylvia #8	A MC 62057	SE $\frac{1}{2}$ 28	8S	16E	Docket 152	265
Sylvia #9	A MC 62058	SE $\frac{1}{2}$ 28, NE $\frac{1}{2}$ 28, SW $\frac{1}{2}$ 27	8S	16E	Docket 157	405
Sylvia #10	A MC 62059	SE $\frac{1}{2}$ 28, NE $\frac{1}{2}$ 28, SW $\frac{1}{2}$ 27, NW $\frac{1}{2}$ 27	8S	16E	Docket 170	385
Little Joe #1	A MC 62060	SW $\frac{1}{2}$ 28, SE $\frac{1}{2}$ 28	8S	16E	Docket 111	138
Little Joe #1	A MC 68674	SW $\frac{1}{2}$ 28, SE $\frac{1}{2}$ 28	8S	16E	52 of Mines	137
Little Joe #2	A MC 68675	SW $\frac{1}{2}$ 28	8S	16E	Docket 111	139

PHOENIX, ARIZONA
 DEC 1 3 09 AM '88
 B.L.M. AZ STATE OFFICE
 RECEIVED

1550-145

RECEIVED
 B.L.M. AZ STATE OFFICE
 PHOENIX, ARIZONA
 DEC 1 9 30 AM '88

<u>NAME OF CLAIM</u>	<u>BLM SERIAL NUMBER</u>	<u>SECTION</u>	<u>TOWN-SHIP</u>	<u>RANGE</u>	<u>BOOK OF RECORDS</u>	<u>PAGE</u>
Little Joe No. 2	A MC 62061.	SW $\frac{1}{4}$ 28	8S	16E	52 of Mines	166
Little Joe #3	A MC 62062.	NW $\frac{1}{4}$ 28, SW $\frac{1}{4}$ 28	8S	16E	Docket 208	439
Little Joe No. 4	A MC 62063.	SE $\frac{1}{4}$ 28, SW $\frac{1}{4}$ 28	8S	16E	55 of Mines	23
Little Joe No. 5	A MC 62064.	SE $\frac{1}{4}$ 28, SW $\frac{1}{4}$ 28, NE $\frac{1}{4}$ 33	8S	16E	55 of Mines	24
Apollo Extension No. 2 (Amended)	A MC 62326.	SE $\frac{1}{4}$ 27, NE $\frac{1}{4}$ 34	8S	16E	Docket 179	362
Nit Wit (Amended)	A MC 62330.	SE $\frac{1}{4}$ 27	8S	16E	Docket 179	382
Real McCoy (Amended)	A MC 62331.	SE $\frac{1}{4}$ 27	8S	16E	Docket 179	383
Exchange 1	A MC 265021.	SE $\frac{1}{4}$ 27	8S	16E	Docket 1340	450
Exchange 2	A MC 265022.	SE $\frac{1}{4}$ 27	8S	16E	Docket 1340	452
Exchange 3	A MC 265023.	SE $\frac{1}{4}$ 27	8S	16E	Docket 1340	453
Exchange 4	A MC 265024.	NE $\frac{1}{4}$ 34, SE $\frac{1}{4}$ 27	8S	16E	Docket 1340	448

THAT between the first day of September A.D. 1987, and the thirty-first day of August A.D. 1988, at least One Hundred Dollars (\$100.00) worth of work and improvements were done and performed for the benefit of each of said claims, not including location work of said claims. Such work and improvements were made by and at the expense of the Magma Copper Company, San Manuel Division, who owns said claims for the purpose of complying with the laws of the United States pertaining to assessment of annual work; and


D. M. Raulston, R. T. Hansen, R. E. Valdez, H. A. Espinosa, A. F. Rodriguez, C. N. Roybal, R. M. Ellsworth, and M. G. Cruz

were part of the men employed by said owner, and who labored for the benefit of said claims, did said work and improvements, the same being as follows, to-wit:

- Drifting 66 feet on the 2675 level claim San Manuel 5
- Drifting 1,346 feet on the 2675 level claim San Manuel 6
- Drifting 137 feet on the 2675 level claim San Manuel 7
- Drifting 60 feet on the 2675 level claim San Manuel 18

1550-146

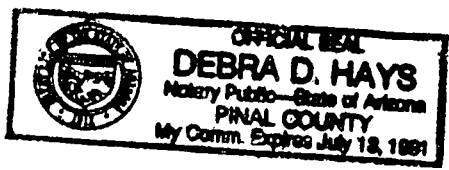
That all two hundred ninety-three (293) above listed unpatented claims together with the particular claim(s) upon which work and improvements were done are owned by Magma Copper Company, San Manuel Division and together with additional patented claims form a single group of contiguous mining claims. Drifting performed on said claims was done for the benefit of all claims within the group including the above listed claims and said drifts are so located and developed as to furnish the most practical method of accomplishing same. Said work and improvements above described actually benefit the above listed claims to the extent of at least One Hundred Dollars (\$100.00) for each and every claim listed above.



Alex Acosta
Land Manager and Agent for Magma Copper Company

STATE OF ARIZONA)
)
County of Pinal) ss.

Subscribed and sworn to before me this 16th day of August, 1988.



Debra D. Hays
Notary Public

RECEIVED
BLM. AZ STATE OFFICE
DEC 1 9 09 AM '88
PHOENIX, ARIZONA

AFFIDAVIT OF PERFORMANCE OF ANNUAL WORK
FOR YEAR COMMENCING SEPTEMBER 1, 1987

RECEIVED
B.L.M. AZ STATE OFFICE
DEC 1 5 09 AM '88
PHOENIX, ARIZONA

STATE OF ARIZONA)
)
County of Pinal)

Alex Acosta, being duly sworn, deposes and says that he is a citizen of the United States and more than twenty-one years of age; that he is the Land Manager of Magma Copper Company and resides in San Manuel, Arizona; that he is personally acquainted with the forty-one (41) Federal Unpatented Mining Claims located in the Bunker Hill Mining District, Pinal County, State of Arizona, scheduled on the attached Exhibit A together with the Book or Docket and Page of Records as recorded in the Office of the County Recorder of Pinal County, Arizona.

That at least One Hundred Dollars (\$100.00) worth of work and improvements were done and performed on or for the benefit of each of the subject claims for the purpose of complying with the laws of the United States pertaining to Annual Assessment Work. The work consisted of drilling and was performed during September 1987. A total of Four Thousand One Hundred Dollars (\$4,100.00) was expended in performing the work. The work was performed by Joy Manufacturing Company under the supervision and expense of Magma Copper Company, who owns the subject claims except for the following claims owned by others, which are included in the attached Exhibit A:

Moose #2, Moose #4, Moose #6, and Moose #8 are owned by D. & G. Mining Company and held under lease with option to purchase.

All of the aforesaid Federal Unpatented Mining Claims are part of a contiguous property and work on the property tends to develop all the claims.

Dated this 16th day of August, 1988.

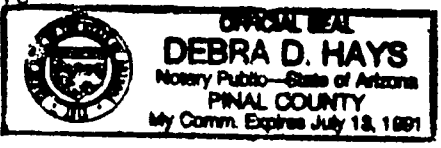
By [Signature]
Alex Acosta
Land Manager and Agent for Magma Copper Company

Subscribed and sworn to before me this
16th day of August, 1988.

[Signature]
Notary Public

My Commission Expires:

July 13, 1991



1550-148

EXHIBIT A

<u>NAME OF CLAIM</u>	<u>BLM SERIAL NUMBER</u>	<u>Book of Records</u>	<u>Page</u>	<u>SECTION</u>	<u>TOWN-SH. RANG.</u>	<u>BLM. AZ STATE OFFICE</u>
Copper Trail #1	AMC 33957.	744	289	11, SE½	8S	18E
Copper Trail #2	AMC 33958.	368	296	11, SE½	8S	18E
Copper Trail #3	AMC 33959.	368	297	11, SE½	8S	18E
Copper Trail No. 4	AMC 33960.	744	290	11, SE½	8S	18E
Copper Ridge	AMC 33956.	49	534	11, SE½SW½	8S	18E
Copper Cliff	AMC 33951.	49	533	11, NW½NE½SE½	8S	18E
Moose #2	AMC 33973.	401	253	11, SE½SW½	8S	18E
Moose #4	AMC 33974.	401	255	11, SE½SW½	8S	18E
Moose #6	AMC 33975.	401	257	11, SE½SW½	8S	18E
Moose #8	AMC 33976.	401	259	11, SE½SW½	8S	18E
"Velasques"	AMC 34072.	24	409	11, SW½	9S	18E
"Velasques Fraction"	AMC 34073.	297	430	11, NW½	8S	18E
H-N Fraction No. 1	AMC 33847.	646	73	10, NE½	8S	18E
Fraction	AMC 33961.	56	197	11, SE½SW½	8S	18E
American Eagle	AMC 33893.	49	526	11, SE½SW½	8S	18E
North Star	AMC 33986.	56	198	11 & 14, SE½SW½	8S	18E
"Kimbros"	AMC 33965.	22	562	11, NW½SW½	8S	18E
"Kimbros Eastern"	AMC 33966.	24	48	11, NW½SW½	8S	18E
Venus	AMC 34075.	49	95	10, SE½	8S	18E
Velascoques Wedge	AMC 34074.	24	583	11, SW½	8S	18E
Granite Hill	AMC 33873.	24	582	11, SW½	8S	18E
Aurora	AMC 33895.	49	92	11 & 14, SW½ & NW½	8S	18E
Angusto Lode	AMC 33894.	160	78	10 & 11, SE½ & SW½	8S	18E
Mars	AMC 33968.	49	96	11 & 14, SE½ & NE½	8S	18E
Morningside	AMC 33972.	56	199	14, NW½	8S	18E
Camino Lode	AMC 33904.	160	77	10, SE½SW½	8S	18E
Copper Reef No. 5	AMC 33955.	377	345	14, NW½	8S	18E
Siskon No. 34	AMC 34022.	452	268	10, SE½	8S	18E
Siskon No. 35	AMC 34023.	452	269	10, SE½	8S	18E
Siskon No. 36	AMC 34024.	452	270	11, SW½	8S	18E
Siskon No. 37	AMC 34025.	452	271	10, SE½	8S	18E
Siskon No. 38	AMC 34026.	452	272	15, NE½	8S	18E
Siskon No. 39	AMC 34027.	452	273	14, NW½	8S	18E
Siskon No. 41	AMC 34029.	452	275	14, NW½	8S	18E
Siskon No. 53	AMC 34037.	516	354	10, SE½SW½	8S	18E
Siskon No. 54	AMC 34038.	516	355	10, SE½SW½	8S	18E
Siskon No. 55	AMC 34039.	516	356	10, SE½SW½	8S	18E
Jupiter	AMC 33964.	49	97	14, NE½	8S	18E
Siskon No. 52	AMC 34036.	452	286	14, NW½	8S	18E
Siskon #82	AMC 34066.	528	753	14, NW½	8S	18E
Siskon #88	AMC 34071.	528	758	14, NW½	8S	18E

Moose #2, Moose #4, Moose #6, and Moose #8 are owned by D. & G. Mining Company and held under lease with option to purchase.

RECEIVED
 BLM. AZ STATE OFFICE
 PHOENIX, ARIZONA
 DEC 19 09 AM '88

LAW OFFICES
TWITTY, SIEVWRIGHT & MILLS

HOWARD A. TWITTY
RALPH B. SIEVWRIGHT
JOHN F. MILLS
N. DOUGLAS GRIMWOOD
JANET L. FELTZ

SUITE 4007
2702 NORTH THIRD STREET
PHOENIX, ARIZONA 85004

TELEPHONE 248-9424
AREA CODE 602

December 3, 1987

6527
9876
62016
68674
265021
SR

HAND DELIVERED

United States Department
of the Interior
Bureau of Land Management
Siete Square
3707 North Seventh Street
Phoenix, Arizona 85014

Re: 1987 Affidavits of Annual Assessment Work
Magma Copper Company, San Manuel Division

Gentlemen:

Enclosed are Affidavits of Performance of Annual Work for Year Commencing September 1, 1986, for the claims of Magma Copper Company, San Manuel Division, covered by the following serial numbers:

- A MC 6527 - A MC 6604, inclusive; ✓
- A MC 9876 - A MC 9878, inclusive; ✓
- A MC 62016 - A MC 62018, inclusive;
- A MC 62024 - A MC 62026, inclusive;
- A MC 62028 - A MC 62032, inclusive;
- A MC 62035;
- A MC 62048 - A MC 62263, inclusive;
- A MC 62266 - A MC 62267, inclusive;
- A MC 62269 - A MC 62276, inclusive;
- A MC 62279 - A MC 62280, inclusive;
- A MC 62283 - A MC 62284, inclusive;
- A MC 62286 - A MC 62287, inclusive;
- A MC 62326;
- A MC 62330 - A MC 62331, inclusive;
- A MC 68674 - A MC 68675, inclusive; and
- A MC 265021 - A MC 265024, inclusive.

RECEIVED
BLM
OFFICE
PHOENIX, ARIZONA
DEC 3 9 44 AM '87

Sincerely,

TWITTY, SIEVWRIGHT & MILLS

BY *Ralph Sievwright*
Attorneys for
Magma Copper Company

RBS/bw
Enclosures

cc: Mr. B. R. Woolfe (w/o enc.)
Mr. Alex Acosta (w/o enc.)

AFFIDAVIT OF PERFORMANCE OF ANNUAL WORK
FOR YEAR COMMENCING SEPTEMBER 1, 1986

STATE OF ARIZONA)
)
County of Pinal) ss.

B. R. Woolfe, President and Chief Executive Officer of Magma Copper Company, a Delaware corporation authorized to do business in the state of Arizona, being first sworn, deposes and says: that he resides in Tucson, Pima County, Arizona, and is personally acquainted with the mining claims located in the Old Hat Mining District, Pinal County, Arizona, and listed below together with book and page of records as recorded in the office of the County Recorder of Pinal County, Arizona.

<u>NAME OF CLAIM</u>	<u>BLM SERIAL NUMBER</u>	<u>SECTION</u>	<u>TOWN-SHIP RANGE</u>	<u>BOOK OF RECORDS</u>	<u>PAGE</u>
Black Hill No. 3	A MC 62266	NW¼19, SW¼19	10S 18E	Docket 631	875
Black Hill No. 4	A MC 62267	NE¼30, NW¼30, SE¼19	10S 18E	Docket 631	876
Black Hill No. 6	A MC 62269	SW¼19, NW¼30	10S 18E	Docket 631	878
Black Hill No. 7	A MC 62270	SW¼19	10S 18E	Docket 631	879
Black Hill No. 8	A MC 62271	NW¼19, SW¼19, SE¼24	10S 17-18E	Docket 631	880
Black Hill No. 9	A MC 62272	NW¼19, NE¼24, SE¼24, SW¼19	10S 17-18E	Docket 631	881
Black Hill No. 10	A MC 62273	SW¼19, NW¼30	10S 18E	Docket 631	882
Black Hill No. 11	A MC 62274	SW¼19	10S 18E	Docket 631	883
Black Hill No. 12	A MC 62275	SE¼19, NE¼30	10S 18E	Docket 631	884
Black Hill No. 13	A MC 62276	SE¼19	10S 18E	Docket 631	885
Black Hill No. 16	A MC 62279	NW¼19	10S 18E	Docket 631	888
Metal King # 1	A MC 62280	NW¼19, SW¼19	10S 18E	Docket 631	889
Metal King # 4	A MC 62283	NW¼19	10S 18E	Docket 631	892
Metal King # 5	A MC 62284	NE¼24	10S 17E	Docket 631	893
Metal King # 7	A MC 62286	NE¼24	10S 17E	Docket 631	895
Metal King # 8	A MC 62287	NE¼24, NW¼24	10S 17E	Docket 631	896

DEC 3 1986
45
11107

That between the first day of September A.D. 1986 and the thirty-first day of August A.D. 1987 at least One Hundred Dollars (\$100.00) worth of work and improvements were done and performed for the benefit of each of said claims, not including location work of said claims. Such work and improvements were made by Triple Nichol, Inc. and at the expense of Magma Copper Company, San Manuel Division, who owns said claims for the purpose of complying with the laws of the United States pertaining to assessment of annual work; and,


W. M. Laudenkoss, W. M. Watson, and Leroy Watson

were the men employed by said owner and who labored for the benefit of said claims, did said work and improvements, the same being as follows, to-wit:

1479-150

The actual work consisted of mining 28,000 tons of limestone on lode claim Limestone No. 2 and Limestone No. 3.


That all sixteen (16) above listed unpatented claims together with the particular claim(s) upon which work and improvements were done are owned by Magma Copper Company, San Manuel Division and together with additional patented claims form a single group of contiguous claims. That the work listed above was done for the purpose of developing and benefiting all of the claims in the group.



B. R. Woolfe
President and Chief Executive Officer

Subscribed and sworn to before me this 14~~th~~ day of October, 1987.





Notary Public
My Commission Expires May 12, 1991

RECEIVED
BILLMADSEN'S OFFICE
DEC 3 9 44 AM '87
PHOENIX, ARIZONA

AFFIDAVIT OF PERFORMANCE OF ANNUAL WORK
FOR YEAR COMMENCING SEPTEMBER 1, 1986

STATE OF ARIZONA)
)
County of Pinal) ss.

B. R. Woolfe, President, and Chief Executive Officer of Magma Copper Company, a Delaware corporation authorized to do business in the state of Arizona, being first sworn, deposes and says: that he resides in Tucson, Pima County, Arizona, and is personally acquainted with the mining claims located in the Old Hat Mining District, Pinal County, Arizona, and listed below together with book and page of records as recorded in the office of the County Recorder of Pinal County, Arizona.

<u>NAME OF CLAIM</u>	<u>BLM SERIAL NUMBER</u>	<u>SECTION</u>	<u>TOWN-SHIP</u>	<u>RANGE</u>	<u>BOOK OF RECORDS</u>	<u>PAGE</u>
Limestone No. 6 (Amended)	A MC 62239	NE¼24	10S	17E	Docket 641	428
Limestone No. 7 (Amended)	A MC 62240	SE¼13	10S	17E	Docket 641	429
Limestone No. 8 (Amended)	A MC 62241	SE¼13	10S	17E	Docket 641	430
Limestone No. 9 (Amended)	A MC 62242	NE¼24	10S	17E	Docket 641	431
Limestone No. 10 (Amended)	A MC 62243	NW¼24	10S	17E	Docket 641	432
Limestone No. 11 (Amended)	A MC 62244	NW¼24	10S	17E	Docket 641	433
Limestone No. 12 (Amended)	A MC 62245	NW¼24	10S	17E	Docket 641	434
Limestone No. 13 (Amended)	A MC 62246	SW¼13	10S	17E	Docket 641	435
Limestone No. 14 (Amended)	A MC 62247	NW¼19	10S	18E	Docket 641	436
Limestone No. 17 (Amended)	A MC 62248	NW¼19	10S	18E	Docket 641	439
Limestone No. 18 (Amended)	A MC 62249	SW¼19	10S	18E	Docket 641	440
Limestone No. 19 (Amended)	A MC 62250	NW¼19	10S	18E	Docket 641	441
Limestone No. 20 (Amended)	A MC 62251	NW¼19	10S	18E	Docket 641	442
Limestone No. 21 (Amended)	A MC 62252	NW¼19	10S	18E	Docket 641	443
Limestone No. 23 (Amended)	A MC 62253	NE¼19	10S	18E	Docket 682	296
Limestone No. 24 (Amended)	A MC 62254	NE¼19, SE¼19	10S	18E	Docket 741	969
Limestone No. 25 (Amended)	A MC 62255	SW¼19	10S	18E	Docket 641	447
Limestone No. 26 (Amended)	A MC 62256	SW¼19	10S	18E	Docket 641	448
Limestone No. 27 (Amended)	A MC 62257	SW¼19	10S	18E	Docket 641	449
Limestone No. 33 (Amended)	A MC 62258	NW¼30	10S	18E	Docket 641	455
Limestone No. 35 (Amended)	A MC 62259	SE¼19	10S	18E	Docket 682	298
Limestone No. 36 (Amended)	A MC 62260	SE¼19	10S	18E	Docket 682	299
Limestone No. 37 (Amended)	A MC 62261	SE¼19	10S	18E	Docket 682	300
Limestone No. 38 (Amended)	A MC 62262	NE¼30	10S	18E	Docket 682	301
Limestone No. 39 (Amended)	A MC 62263	NE¼30	10S	18E	Docket 682	302

Dec 3 9 45 AM '87
 COUNTY RECORDER'S OFFICE

That between the first day of September A.D. 1986, and the thirty-first day of August A.D. 1987, at least One Hundred Dollars (\$100.00) worth of work and improvements were done

and performed for the benefit of each of said claims, not including location work of said claims. Such work and improvements were made by and at the expense of Magma Copper Company, a corporation, for the purpose of complying with the laws of the United States pertaining to assessment of annual work; and,

D. Riekcfski and K. R. Fletcher

were part of the men employed by said owner who labored for the benefit of said claims, did said work and improvements, the same being as follows, to-wit:

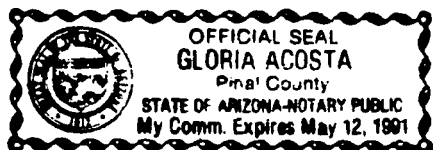
The clay pit at the Black Hills produced 440 tons of clay from the clay pit located on Limestone No. 12.


That all twenty-five (25) above listed unpatented claims together with the particular claim(s) upon which work and improvements were done are owned by Magma Copper Company, San Manuel Division and together with additional patented claims form a single group of contiguous mining claims. That the work listed above was done for the purpose of developing and benefiting all of the claims of the group.



B. R. Wootte
President and Chief Executive Officer

Subscribed and sworn to before me this 14th day of October, 1987.





Notary Public

My Commission Expires May 12, 1991

RECEIVED
BLM FIELD OFFICE
DEC 3 9 45 AM '87
PHOENIX, ARIZONA

Over. Action (9) 4.00-4-5
 Box 77.
 San Maricopa, AZ 85631
 NEXT 4

1479-140

887206

AFFIDAVIT OF PERFORMANCE OF ANNUAL WORK
FOR YEAR COMMENCING SEPTEMBER 1, 1986

STATE OF ARIZONA)
)
 County of Pinal) ss.

B. R. Woolfe, President and Chief Executive Officer of Magma Copper Company, a Delaware corporation authorized to do business in the state of Arizona, being first sworn, deposes and says: that he resides in Tucson, Pima County, Arizona; that he is personally acquainted with the mining claims located in the Old Hat Mining District, Pinal County, Arizona, and listed below together with book and page of records as recorded in the office of the County Recorder of Pinal County, Arizona.

<u>NAME OF CLAIM</u>	<u>BLM SERIAL NUMBER</u>	<u>SECTION</u>	<u>TOWN-SHIP</u>	<u>RANGE</u>	<u>BOOK OF RECORDS</u>	<u>PAGE</u>
Hawk 9)	A MC 62016	NW134	8S	16E	Docket 31	95
Hawk 10)	A MC 62017	NE133, NW134	8S	16E	Docket 31	96
Integrity #1 (Amended) ✓	A MC 62018	SE103, NE110	9S	16E	Docket 44	34
Cactus Hill No. 1 (Amended) ✓	A MC 62024	NW127, SW122	8S	16E	56 of Mines	547
Cloudburst ✓	A MC 62025	NE127	8S	16E	53 of Mines	225
Cloud Burst Fraction ✓	A MC 62026	NE127	8S	16E	56 of Mines	549
Fannie (Amended) ✓	A MC 62028	NE127, NW127	8S	16E	56 of Mines	544
Fannie No. 1 ✓	A MC 62029	SW122, NE127, NW127	8S	16E	56 of Mines	537
Glory No. 1 (Amended) ✓	A MC 62030	NW127	8S	16E	56 of Mines	546
Glory #2	A MC 62031	NW127	8S	16E	Docket 11	524
Hester No. 5 (Amended) ✓	A MC 62032	NE127	8S	16E	56 of Mines	545
Justine ✓	A MC 62035	SE122, NE127, NW127, SW122	8S	16E	56 of Mines	550
Whirl Wind ✓	A MC 62048	NE127, NW127, SE127	8S	16E	53 of Mines	371
Whirlwind Fraction ✓	A MC 62049	NE127, NW127, SE127, SW127	8S	16E	56 of Mines	548
PS 1	A MC 62065	NE133, SE133	8S	16E	Docket 246	509
PS 2	A MC 62066	NE133, SE133	8S	16E	Docket 246	510
PS 3	A MC 62067	SW133	8S	16E	Docket 247	518
PS 4	A MC 62068	NW133, SW133	8S	16E	Docket 247	319
PS 5	A MC 62069	SE133, SW133	8S	16E	Docket 247	320
PS 6	A MC 62070	NE133, NW133	8S	16E	Docket 247	321
PS 7	A MC 62071	SE133, NE133	8S	16E	Docket 247	322
PS 8	A MC 62072	NE133	8S	16E	Docket 247	323
PS 9	A MC 62073	NE133, SE133	8S	16E	Docket 247	517
PS 10	A MC 62074	NE133	8S	16E	Docket 247	518
PS 11	A MC 62075	SW133	8S	16E	Docket 247	519
PS 12	A MC 62076	NW104	9S	16E	Docket 247	520
PS 13	A MC 62077	SW133	8S	16E	Docket 247	521

B.L.M. REC'D
 DEPT. OF THE INTERIOR
 OFFICE OF THE COUNTY RECORDER
 PINAL COUNTY, ARIZONA
 DEC 30 9 46 AM '87

1479-141

<u>NAME OF CLAIM</u>	<u>BLM SERIAL NUMBER</u>	<u>SECTION</u>	<u>TOWN-SHIP</u>	<u>RANGE</u>	<u>BOOK OF RECORDS</u>	<u>PAGE</u>
PS 14	A MC 62078	NW¼04	9S	16E	Docket 247	522
PS 15	A MC 62079	SW¼33	8S	16E	Docket 247	523
PS 16	A MC 62080	NW¼04	9S	16E	Docket 247	524
PS 17	A MC 62081	NW¼33, SW¼33	8S	16E	Docket 248	86
PS 18	A MC 62082	NW¼33	8S	16E	Docket 248	87
PS 19	A MC 62083	NW¼33, SW¼33	8S	16E	Docket 248	88
PS 20	A MC 62084	NW¼33	8S	16E	Docket 248	89
PS 21	A MC 62085	NW¼33, SW¼33	8S	16E	Docket 248	90
PS 22	A MC 62086	NW¼33	8S	16E	Docket 248	91
PS 23	A MC 62087	NW¼33	8S	16E	Docket 261	552
PS 24	A MC 62088	SE¼28, SW¼28, NE¼33, NW¼33	8S	16E	Docket 248	167
PS 25	A MC 62089	SE¼28, NE¼33	8S	16E	Docket 248	168
PS 26	A MC 62090	NE¼33, NW¼34	8S	16E	Docket 248	169
PS 27	A MC 62091	SW¼28, NW¼33	8S	16E	Docket 248	506
PS 28	A MC 62092	SW¼28, NW¼33	8S	16E	Docket 248	507
PS 29	A MC 62093	SW¼28, NW¼33	8S	16E	Docket 248	508
PS 30	A MC 62094	SW¼28, NW¼33	8S	16E	Docket 248	509
PS 31	A MC 62095	SE¼28, NE¼33	8S	16E	Docket 248	510
PS 32	A MC 62096	SE¼28, NE¼33	8S	16E	Docket 248	511
PS 33	A MC 62097	SE¼28	8S	16E	Docket 266	434
PS - 34	A MC 62098	SW¼27, SE¼28	8S	16E	Docket 347	304
PS - 35	A MC 62099	SW¼28	8S	16E	Docket 347	305
PS - 36	A MC 62100	SW¼28	8S	16E	Docket 347	306
PS - 37	A MC 62101	SW¼28	8S	16E	Docket 347	307
PS - 38	A MC 62102	SE¼28, SW¼28	8S	16E	Docket 347	308
PS - 39	A MC 62103	SE¼28	8S	16E	Docket 347	309
PS - 40	A MC 62104	SW¼28, NW¼28	8S	16E	Docket 347	310
PS - 41	A MC 62105	SE¼28	8S	16E	Docket 347	311
PS - 42	A MC 62106	NW¼27, SW¼27, NE¼28, SE¼28	8S	16E	Docket 347	312
PS - 43	A MC 62107	NW¼28, SW¼28	8S	16E	Docket 347	313
PS - 44	A MC 62108	NW¼28	8S	16E	Docket 347	314
PS - 45	A MC 62109	NW¼28	8S	16E	Docket 347	315
PS - 46	A MC 62110	NW¼28	8S	16E	Docket 347	317
PS - 47	A MC 62111	NE¼28, NW¼28, SE¼28, SW¼28	8S	16E	Docket 347	316
PS - 48	A MC 62112	NE¼28, NW¼28	8S	16E	Docket 347	318
PS - 49	A MC 62113	NE¼28, SE¼28	8S	16E	Docket 347	319
PS - 50	A MC 62114	NE¼28	8S	16E	Docket 347	320
PS - 51	A MC 62115	NE¼28, SE¼28	8S	16E	Docket 347	321
PS - 52	A MC 62116	NE¼28	8S	16E	Docket 347	322
PS - 53	A MC 62117	NE¼28, SE¼28	8S	16E	Docket 347	323
PS - 54	A MC 62118	NE¼28	8S	16E	Docket 347	324
PS 55	A MC 62119	NW¼27, NE¼28	8S	16E	Docket 747	518
PS 56	A MC 62120	NW¼27	8S	16E	Docket 747	519
PS 57	A MC 62121	NW¼27	8S	16E	Docket 747	520

PHOENIX ARIZONA
 Dec 3 9 45 AM '97
 B.L.M.



<u>NAME OF CLAIM</u>	<u>BLM SERIAL NUMBER</u>	<u>SECTION</u>	<u>TOWN-SHIP</u>	<u>RANGE</u>	<u>BOOK OF RECORDS</u>	<u>PAGE</u>
PS 58	A MC 62122	• NW¼27	8S	16E	Docket 747	521
PS 59	A MC 62123	• NW¼27, SW¼27	8S	16E	Docket 747	522
PS 60	A MC 62124	• NW¼27, SW¼27	8S	16E	Docket 747	523
PS 61	A MC 62125	• NW¼27, SW¼27	8S	16E	Docket 747	524
PS 62	A MC 62126	• NW¼27, SW¼27	8S	16E	Docket 747	525
PS 63	A MC 62127	• NE¼27, NW¼27, SE¼27, SW¼27	8S	16E	Docket 747	526
PS 64	A MC 62128	• SW¼27	8S	16E	Docket 747	527
PS 65	A MC 62129	• SW¼27	8S	16E	Docket 747	528
PS 66	A MC 62130	• SW¼27	8S	16E	Docket 747	529
PS 67	A MC 62131	• SW¼27	8S	16E	Docket 747	530
PS 68	A MC 62132	• SE¼27, SW¼27	8S	16E	Docket 747	531
PS 69	A MC 62133	• NW¼34	8S	16E	Docket 747	532
PS 70	A MC 62134	• NW¼34	8S	16E	Docket 747	533
PS 71	A MC 62135	• NW¼34	8S	16E	Docket 747	534
PS 72	A MC 62136	• NW¼34	8S	16E	Docket 747	535
PS 73	A MC 62137	• NE¼34, NW¼34	8S	16E	Docket 747	536
PS 74	A MC 62138	• NE¼34	8S	16E	Docket 747	537
PS 75	A MC 62139	• SE¼27, NE¼34	8S	16E	Docket 747	538
PS 76	A MC 62140	• NW¼34, SW¼34	8S	16E	Docket 747	539
PS 77	A MC 62141	• NE¼34, NW¼34, SE¼34, SW¼34	8S	16E	Docket 747	540
PS 78 (Amended)	A MC 62142	• NE¼34, SE¼34	8S	16E	Docket 756	203
PS 79	A MC 62143	• NW¼28, SW¼28	8S	16E	Docket 765	351
PS 80	A MC 62144	• NW¼28, SW¼28	8S	16E	Docket 765	352
PS 81	A MC 62145	• SE¼29, NE¼32	8S	16E	Docket 765	353
PS 82	A MC 62146	• SE¼29, NE¼32	8S	16E	Docket 765	354
PS 83	A MC 62147	• SE¼29, NE¼32	8S	16E	Docket 765	355
PS 84	A MC 62148	• SE¼29, NE¼32	8S	16E	Docket 765	356
PS 85	A MC 62149	• SE¼29, SW¼29, NE¼32, NW¼32	8S	16E	Docket 765	357
PS 86	A MC 62150	• SW¼29, NW¼32	8S	16E	Docket 765	358
PS 87	A MC 62151	• SW¼29, NW¼32	8S	16E	Docket 765	359
PS 88	A MC 62152	• SW¼29, NW¼32	8S	16E	Docket 765	360
PS 89	A MC 62153	• SW¼29, SE¼30, NW¼32, NE¼31	8S	16E	Docket 765	361
PS 90	A MC 62154	• NE¼29, SE¼29	8S	16E	Docket 765	362
PS 91	A MC 62155	• NE¼29, SE¼29	8S	16E	Docket 765	363
PS 92	A MC 62156	• NE¼29, SE¼29	8S	16E	Docket 765	364
PS 93	A MC 62157	• NE¼29, SE¼29	8S	16E	Docket 765	365
PS 94	A MC 62158	• NE¼29, NW¼29, SE¼29, SW¼29	8S	16E	Docket 765	366
PS 95	A MC 62159	• NW¼29, SW¼29	8S	16E	Docket 765	367
PS 96	A MC 62160	• NW¼29, SW¼29	8S	16E	Docket 765	368
PS 97	A MC 62161	• NW¼29, SW¼29	8S	16E	Docket 765	369
PS 98	A MC 62162	• NW¼29, SW¼29, NE¼30, SE¼30	8S	16E	Docket 765	370

B.L.H. AZ STATE OFFICE
 DEC 3 9 45 AM '87
 PHOENIX, ARIZONA

<u>NAME OF CLAIM</u>	<u>BLM SERIAL NUMBER</u>	<u>SECTION</u>	<u>TOWN-SHIP</u>	<u>RANGE</u>	<u>BOOK OF RECORDS</u>	<u>PAGE</u>
PS 99	A MC 62163	• SW¼31	8S	16E	Docket 765	371
PS 100	A MC 62164	• SW¼31	8S	16E	Docket 765	372
PS 101	A MC 62165	• SW¼31	8S	16E	Docket 765	373
PS 102	A MC 62166	• SW¼31	8S	16E	Docket 765	374
PS 103	A MC 62167	• SE¼31, SW¼31	8S	16E	Docket 765	375
PS 104	A MC 62168	• SE¼31	8S	16E	Docket 765	376
PS 105	A MC 62169	• SE¼31	8S	16E	Docket 765	377
PS 106	A MC 62170	• SE¼31	8S	16E	Docket 765	378
PS 107	A MC 62171	• SE¼31, SW¼32	8S	16E	Docket 765	379
PS 108	A MC 62172	• NW¼31, SW¼31	8S	16E	Docket 765	380
PS 109	A MC 62173	• NW¼31, SW¼31	8S	16E	Docket 765	381
PS 110	A MC 62174	• NW¼31, SW¼31	8S	16E	Docket 765	382
PS 111	A MC 62175	• NW¼31, SW¼31	8S	16E	Docket 765	383
PS 112	A MC 62176	• NE¼31, NW¼31, SE¼31, SW¼31	8S	16E	Docket 765	384
PS 113	A MC 62177	• NE¼31, SE¼31	8S	16E	Docket 765	385
PS 114	A MC 62178	• NE¼31, SE¼31	8S	16E	Docket 765	386
PS 115	A MC 62179	• NE¼31, SE¼31	8S	16E	Docket 765	387
PS 116	A MC 62180	• NW¼32, SW¼32, NE¼31, SE¼31	8S	16E	Docket 765	388
PS 117	A MC 62181	• NW¼31	8S	16E	Docket 765	389
PS 118	A MC 62182	• NW¼31	8S	16E	Docket 765	390
PS 119	A MC 62183	• NW¼31	8S	16E	Docket 765	391
PS 120	A MC 62184	• NW¼31	8S	16E	Docket 765	392
PS 121	A MC 62185	• NE¼31, NW¼31	8S	16E	Docket 765	393
PS 122	A MC 62186	• NE¼31	8S	16E	Docket 765	394
PS 123	A MC 62187	• NE¼31	8S	16E	Docket 765	395
PS 124	A MC 62188	• NE¼31	8S	16E	Docket 765	396
PS 125	A MC 62189	• NW¼32, NE¼31	8S	16E	Docket 765	397
PS 126	A MC 62190	• SW¼30, NW¼31	8S	16E	Docket 765	398
PS 127	A MC 62191	• SW¼30, NW¼31	8S	16E	Docket 765	399
PS 128	A MC 62192	• SW¼30, NW¼31	8S	16E	Docket 765	400
PS 129	A MC 62193	• SW¼30, NW¼31	8S	16E	Docket 765	401
PS 130	A MC 62194	• SE¼30, SW¼30, NE¼31, NW¼31	8S	16E	Docket 765	402
PS 131	A MC 62195	• SE¼30, NE¼31	8S	16E	Docket 765	403
PS 132	A MC 62196	• SE¼30, NE¼31	8S	16E	Docket 765	404
PS 133	A MC 62197	• SE¼30, NE¼31	8S	16E	Docket 765	405
PS 134	A MC 62198	• SW¼29, SE¼30, NW¼32, NE¼31	8S	16E	Docket 765	406
PS 135	A MC 62199	• SW¼30	8S	16E	Docket 765	407
PS 136	A MC 62200	• SW¼30	8S	16E	Docket 765	408
PS 137	A MC 62201	• SW¼30	8S	16E	Docket 765	409
PS 138	A MC 62202	• SW¼30	8S	16E	Docket 765	410
PS 139	A MC 62203	• SE¼30, SW¼30	8S	16E	Docket 765	411
PS 140	A MC 62204	• SE¼30	8S	16E	Docket 765	412
PS 141	A MC 62205	• SE¼30	8S	16E	Docket 765	413

RECEIVED
BLM AZ STATE OFFICE
DEC 3 9 45 AM '87

1479-144

<u>NAME OF CLAIM</u>	<u>BLM SERIAL NUMBER</u>	<u>SECTION</u>	<u>TOWN-SHIP</u>	<u>RANGE</u>	<u>BOOK OF RECORDS</u>	<u>PAGE</u>
PS 142	A MC 62206	SE 1/4 30	8S	16E	Docket 765	414
PS 143	A MC 62207	SW 1/4 29, SE 1/4 30	8S	16E	Docket 765	415
PS 144	A MC 62208	NW 1/4 30, SW 1/4 30	8S	16E	Docket 765	416
PS 145	A MC 62209	NW 1/4 30, SW 1/4 30	8S	16E	Docket 765	417
PS 146	A MC 62210	NW 1/4 30, SW 1/4 30	8S	16E	Docket 765	418
PS 147	A MC 62211	NW 1/4 30, SW 1/4 30	8S	16E	Docket 765	419
PS 148	A MC 62212	NE 1/4 30, NW 1/4 30, SE 1/4 30, SW 1/4 30	8S	16E	Docket 765	420
PS 149	A MC 62213	NE 1/4 30, SE 1/4 30	8S	16E	Docket 765	421
PS 150	A MC 62214	NE 1/4 30, SE 1/4 30	8S	16E	Docket 765	422
PS 151	A MC 62215	NE 1/4 30, SE 1/4 30	8S	16E	Docket 765	423
PS 152	A MC 62216	NW 1/4 29, NE 1/4 30, SW 1/4 29, SE 1/4 30	8S	16E	Docket 765	424
PS 153	A MC 62217	NW 1/4 30	8S	16E	Docket 765	425
PS 154	A MC 62218	NW 1/4 30	8S	16E	Docket 765	426
PS 155	A MC 62219	NW 1/4 30	8S	16E	Docket 765	427
PS 156	A MC 62220	NW 1/4 30	8S	16E	Docket 765	428
PS 157	A MC 62221	NE 1/4 30, NW 1/4 30	8S	16E	Docket 765	429
PS 158	A MC 62222	NE 1/4 30	8S	16E	Docket 765	430
PS 159	A MC 62223	NE 1/4 30	8S	16E	Docket 765	431
PS 160	A MC 62224	NE 1/4 30	8S	16E	Docket 765	432
PS 161	A MC 62225	NW 1/4 29, NE 1/4 30	8S	16E	Docket 765	433
PS No. 162	A MC 62226	SW 1/4 19, NW 1/4 30	8S	16E	Docket 769	518
PS No. 163	A MC 62227	SW 1/4 19, NW 1/4 30	8S	16E	Docket 769	519
PS No. 164	A MC 62228	SW 1/4 19, NW 1/4 30	8S	16E	Docket 769	520
PS No. 165	A MC 62229	SW 1/4 19, NW 1/4 30	8S	16E	Docket 769	521
PS No. 166	A MC 62230	NW 1/4 29, NE 1/4 30	8S	16E	Docket 769	522
PS No. 167	A MC 62231	NW 1/4 29	8S	16E	Docket 769	523
PS No. 168	A MC 62232	NW 1/4 29	8S	16E	Docket 769	524
PS No. 169	A MC 62233	NW 1/4 29	8S	16E	Docket 769	525
PS No. 170	A MC 62234	NE 1/4 29, NW 1/4 29	8S	16E	Docket 769	526
PS No. 171	A MC 62235	NE 1/4 29	8S	16E	Docket 769	527
PS No. 172	A MC 62236	NE 1/4 29	8S	16E	Docket 769	528
PS No. 173	A MC 62237	NE 1/4 29	8S	16E	Docket 769	529
PS No. 174	A MC 62238	NE 1/4 29	8S	16E	Docket 769	530
PS Fraction	A MC 6527	NE 1/4 27, SE 1/4 22	8S	16E	Docket 861	443
PS 175	A MC 6528	NW 1/4 28, NE 1/4 29	8S	16E	Docket 861	444
PS 176	A MC 6529	NW 1/4 28	8S	16E	Docket 861	445
PS 177	A MC 6530	SW 1/4 21, NW 1/4 28	8S	16E	Docket 861	446
PS 178	A MC 6531	SW 1/4 21, NW 1/4 28	8S	16E	Docket 861	447
PS 179	A MC 6532	SW 1/4 21, SE 1/4 21, NE 1/4 28, NW 1/4 28	8S	16E	Docket 861	448
PS 180	A MC 6533	SE 1/4 21, NE 1/4 28	8S	16E	Docket 861	449
PS 181	A MC 6534	SE 1/4 21, NE 1/4 28	8S	16E	Docket 861	450
PS 182	A MC 6535	SE 1/4 21, NE 1/4 28	8S	16E	Docket 861	451
PS 183	A MC 6536	SE 1/4 21, NE 1/4 28, SW 1/4 22, NW 1/4 27	8S	16E	Docket 861	452

BLM AZ STATE OFFICE
 DEC 3 9 45 AM '07
 PHOENIX, ARIZONA

<u>NAME OF CLAIM</u>	<u>BLM SERIAL NUMBER</u>	<u>SECTION</u>	<u>TOWN-SHIP</u>	<u>RANGE</u>	<u>BOOK OF RECORDS</u>	<u>PAGE</u>
PS 184	A MC 6537	SW $\frac{1}{2}$ 22,NW $\frac{1}{2}$ 27	8S	16E	Docket 861	453
PS 185	A MC 6538	SW $\frac{1}{2}$ 22,NW $\frac{1}{2}$ 27	8S	16E	Docket 861	454
PS 186	A MC 6539	SW $\frac{1}{2}$ 22	8S	16E	Docket 861	455
PS 187	A MC 6540	SW $\frac{1}{2}$ 22	8S	16E	Docket 861	456
PS 188	A MC 6541	SW $\frac{1}{2}$ 22,SE $\frac{1}{2}$ 22	8S	16E	Docket 861	457
PS 189	A MC 6542	NE $\frac{1}{2}$ 22,NW $\frac{1}{2}$ 22, SE $\frac{1}{2}$ 22,SW $\frac{1}{2}$ 22	8S	16E	Docket 861	458
PS 190	A MC 6543	NW $\frac{1}{2}$ 22,SW $\frac{1}{2}$ 22	8S	16E	Docket 861	459
PS 191	A MC 6544	NW $\frac{1}{2}$ 22,SW $\frac{1}{2}$ 22	8S	16E	Docket 861	460
PS 192	A MC 6545	SW $\frac{1}{2}$ 22	8S	16E	Docket 861	461
PS 193	A MC 6546	SW $\frac{1}{2}$ 22	8S	16E	Docket 861	462
PS 194	A MC 6547	SE $\frac{1}{2}$ 21,SW $\frac{1}{2}$ 22	8S	16E	Docket 861	463
PS 195	A MC 6548	SE $\frac{1}{2}$ 21	8S	16E	Docket 861	464
PS 196	A MC 6549	SE $\frac{1}{2}$ 21	8S	16E	Docket 861	465
PS 197	A MC 6550	SE $\frac{1}{2}$ 21	8S	16E	Docket 861	466
PS 198	A MC 6551	SE $\frac{1}{2}$ 21,SW $\frac{1}{2}$ 21	8S	16E	Docket 861	467
PS 199	A MC 6552	SW $\frac{1}{2}$ 21	8S	16E	Docket 861	468
PS 200	A MC 6553	SW $\frac{1}{2}$ 21	8S	16E	Docket 861	469
PS 201	A MC 6554	NE $\frac{1}{2}$ 27,SE $\frac{1}{2}$ 22	8S	16E	Docket 861	470
PS 202	A MC 6555	NE $\frac{1}{2}$ 27,SE $\frac{1}{2}$ 22	8S	16E	Docket 861	471
PS 203	A MC 6556	NE $\frac{1}{2}$ 27,SE $\frac{1}{2}$ 22	8S	16E	Docket 861	472
PS 204	A MC 6557	SE $\frac{1}{2}$ 22	8S	16E	Docket 861	473
PS 205	A MC 6558	SE $\frac{1}{2}$ 22	8S	16E	Docket 861	474
PS 206	A MC 6559	SE $\frac{1}{2}$ 22	8S	16E	Docket 861	475
PS 207	A MC 6560	SE $\frac{1}{2}$ 22,NE $\frac{1}{2}$ 22	8S	16E	Docket 861	476
PS 208	A MC 6561	SE $\frac{1}{2}$ 22,NE $\frac{1}{2}$ 22	8S	16E	Docket 861	477
PS 209	A MC 6562	SE $\frac{1}{2}$ 22,NE $\frac{1}{2}$ 22	8S	16E	Docket 861	478
PS 210	A MC 6563	NE $\frac{1}{2}$ 22,NW $\frac{1}{2}$ 22	8S	16E	Docket 861	479
PS 211	A MC 6564	NE $\frac{1}{2}$ 22	8S	16E	Docket 861	480
PS 212	A MC 6565	NE $\frac{1}{2}$ 22	8S	16E	Docket 861	481
PS 213	A MC 6566	NE $\frac{1}{2}$ 22	8S	16E	Docket 861	482
PS 214	A MC 6567	SW $\frac{1}{2}$ 21,NW $\frac{1}{2}$ 28	8S	16E	Docket 861	483
PS 215	A MC 6568	SW $\frac{1}{2}$ 21,NW $\frac{1}{2}$ 28, SE $\frac{1}{2}$ 20,NE $\frac{1}{2}$ 29	8S	16E	Docket 861	484
PS 216	A MC 6569	NW $\frac{1}{2}$ 21,SW $\frac{1}{2}$ 21, SE $\frac{1}{2}$ 20,NE $\frac{1}{2}$ 20	8S	16E	Docket 861	485
PS 217	A MC 6570	NW $\frac{1}{2}$ 21,SW $\frac{1}{2}$ 21	8S	16E	Docket 861	486
PS 218	A MC 6571	SE $\frac{1}{2}$ 20,NE $\frac{1}{2}$ 29	8S	16E	Docket 861	487
PS 219	A MC 6572	SE $\frac{1}{2}$ 20,NE $\frac{1}{2}$ 29	8S	16E	Docket 861	488
PS 220	A MC 6573	SE $\frac{1}{2}$ 20,NE $\frac{1}{2}$ 29	8S	16E	Docket 861	489
PS 221	A MC 6574	SE $\frac{1}{2}$ 20,NE $\frac{1}{2}$ 29	8S	16E	Docket 861	490
PS 222	A MC 6575	SE $\frac{1}{2}$ 20	8S	16E	Docket 861	491
PS 223	A MC 6576	SE $\frac{1}{2}$ 20	8S	16E	Docket 861	492
PS 224	A MC 6577	SE $\frac{1}{2}$ 20	8S	16E	Docket 861	493
PS 225	A MC 6578	SE $\frac{1}{2}$ 20	8S	16E	Docket 861	494
PS 226	A MC 6579	NE $\frac{1}{2}$ 20,SE $\frac{1}{2}$ 20	8S	16E	Docket 861	495
PS 227	A MC 6580	NE $\frac{1}{2}$ 20,SE $\frac{1}{2}$ 20	8S	16E	Docket 861	496

BLM AZ STATE OFFICE
 PHOENIX, ARIZONA
 DEC 3 9 45 AM '87

1479-146

<u>NAME OF CLAIM</u>	<u>BLM SERIAL NUMBER</u>	<u>SECTION</u>	<u>TOWN-SHIP</u>	<u>RANGE</u>	<u>BOOK OF RECORDS</u>	<u>PAGE</u>
PS 228	A MC 6581	NE $\frac{1}{2}$ 20, SE $\frac{1}{2}$ 20	8S	16E	Docket 861	497
PS 229	A MC 6582	NE $\frac{1}{2}$ 20, SE $\frac{1}{2}$ 20	8S	16E	Docket 861	498
PS 230	A MC 6583	NW $\frac{1}{2}$ 21, NE $\frac{1}{2}$ 20	8S	16E	Docket 861	499
PS 231	A MC 6584	NW $\frac{1}{2}$ 21	8S	16E	Docket 861	500
PS 232	A MC 6585	NW $\frac{1}{2}$ 21, SW $\frac{1}{2}$ 21	8S	16E	Docket 861	501
PS 233	A MC 6586	NW $\frac{1}{2}$ 21, SW $\frac{1}{2}$ 21	8S	16E	Docket 861	502
PS 234	A MC 6587	NW $\frac{1}{2}$ 21, NE $\frac{1}{2}$ 21, SW $\frac{1}{2}$ 21, SE $\frac{1}{2}$ 21	8S	16E	Docket 861	503
PS 235	A MC 6588	NE $\frac{1}{2}$ 21, SE $\frac{1}{2}$ 21	8S	16E	Docket 861	504
PS 236	A MC 6589	NE $\frac{1}{2}$ 21, SE $\frac{1}{2}$ 21	8S	16E	Docket 861	505
PS 237	A MC 6590	NE $\frac{1}{2}$ 21, SE $\frac{1}{2}$ 21	8S	16E	Docket 861	506
PS 238	A MC 6591	NE $\frac{1}{2}$ 21, SE $\frac{1}{2}$ 21, NW $\frac{1}{2}$ 22, SW $\frac{1}{2}$ 22	8S	16E	Docket 861	507
PS 239	A MC 6592	NW $\frac{1}{2}$ 22, SW $\frac{1}{2}$ 22	8S	16E	Docket 861	508
PS 240	A MC 6593	NW $\frac{1}{2}$ 22, SW $\frac{1}{2}$ 22	8S	16E	Docket 861	509
PS 241	A MC 6594	NW $\frac{1}{2}$ 22	8S	16E	Docket 861	510
PS 242	A MC 6595	NW $\frac{1}{2}$ 22	8S	16E	Docket 861	511
PS 243	A MC 6596	SW $\frac{1}{2}$ 16, NW $\frac{1}{2}$ 21	8S	16E	Docket 861	512
PS 244	A MC 6597	SW $\frac{1}{2}$ 16, NW $\frac{1}{2}$ 21	8S	16E	Docket 861	513
PS 245	A MC 6598	SW $\frac{1}{2}$ 16, SE $\frac{1}{2}$ 16, NW $\frac{1}{2}$ 21, NE $\frac{1}{2}$ 21	8S	16E	Docket 861	514
PS 246	A MC 6599	SE $\frac{1}{2}$ 16, NE $\frac{1}{2}$ 21	8S	16E	Docket 861	515
PS 247	A MC 6600	SE $\frac{1}{2}$ 16, NE $\frac{1}{2}$ 21	8S	16E	Docket 861	516
PS 248	A MC 6601	SE $\frac{1}{2}$ 16, NE $\frac{1}{2}$ 21	8S	16E	Docket 861	517
PS 249	A MC 6602	NE $\frac{1}{2}$ 21, NW $\frac{1}{2}$ 22	8S	16E	Docket 861	518
PS 250	A MC 6603	SW $\frac{1}{2}$ 15, NW $\frac{1}{2}$ 22	8S	16E	Docket 861	519
PS 251	A MC 6604	SW $\frac{1}{2}$ 15, NW $\frac{1}{2}$ 22	8S	16E	Docket 861	520
PS 252	A MC 9876	SE $\frac{1}{2}$ 22, NE $\frac{1}{2}$ 22	8S	16E	Docket 869	217
PS 253	A MC 9877	SE $\frac{1}{2}$ 22, NE $\frac{1}{2}$ 22	8S	16E	Docket 869	218
PS 254	A MC 9878	SE $\frac{1}{2}$ 22, NE $\frac{1}{2}$ 22	8S	16E	Docket 869	219
Sylvia #1	A MC 62050	NW $\frac{1}{2}$ 28, NE $\frac{1}{2}$ 28, SW $\frac{1}{2}$ 28, SE $\frac{1}{2}$ 28	8S	16E	Docket 152	258
Sylvia #2	A MC 62051	NW $\frac{1}{2}$ 28, NE $\frac{1}{2}$ 28, SE $\frac{1}{2}$ 28	8S	16E	Docket 152	259
Sylvia #3	A MC 62052	NE $\frac{1}{2}$ 28, SE $\frac{1}{2}$ 28	8S	16E	Docket 152	260
Sylvia #4	A MC 62053	NE $\frac{1}{2}$ 28	8S	16E	Docket 152	261
Sylvia #5	A MC 62054	NE $\frac{1}{2}$ 28	8S	16E	Docket 152	262
Sylvia #6	A MC 62055	SE $\frac{1}{2}$ 28	8S	16E	Docket 152	263
Sylvia #7	A MC 62056	SE $\frac{1}{2}$ 28	8S	16E	Docket 152	264
Sylvia #8	A MC 62057	SE $\frac{1}{2}$ 28	8S	16E	Docket 152	265
Sylvia #9	A MC 62058	SE $\frac{1}{2}$ 28, NE $\frac{1}{2}$ 28, SW $\frac{1}{2}$ 27	8S	16E	Docket 157	405
Sylvia #10	A MC 62059	SE $\frac{1}{2}$ 28, NE $\frac{1}{2}$ 28, SW $\frac{1}{2}$ 27, NW $\frac{1}{2}$ 27	8S	16E	Docket 170	385
Little Joe #1 ✓	A MC 62060	SW $\frac{1}{2}$ 28, SE $\frac{1}{2}$ 28	8S	16E	Docket 111	138
Little Joe #1 ✓	A MC 68674	SW $\frac{1}{2}$ 28, SE $\frac{1}{2}$ 28	8S	16E	52 of Mines	137
Little Joe #2	A MC 68675	SW $\frac{1}{2}$ 28	8S	16E	Docket 111	139

BLM ARIZONA
 RECEIVED
 DEC 3 9 45 AM '87
 PHOENIX, ARIZONA

<u>NAME OF CLAIM</u>	<u>BLM SERIAL NUMBER</u>	<u>SECTION</u>	<u>TOWN-SHIP</u>	<u>RANGE</u>	<u>BOOK OF RECORDS</u>	<u>PAGE</u>
Little Joe No. 2	A MC 62061	SW $\frac{1}{4}$ 28	8S	16E	52 of Mines	166
Little Joe #3	A MC 62062	NW $\frac{1}{4}$ 28, SW $\frac{1}{4}$ 28	8S	16E	Docket 208	439
Little Joe No. 4	A MC 62063	SE $\frac{1}{4}$ 28, SW $\frac{1}{4}$ 28	8S	16E	55 of Mines	23
Little Joe No. 5	A MC 62064	SE $\frac{1}{4}$ 28, SW $\frac{1}{4}$ 28, NE $\frac{1}{4}$ 33	8S	16E	55 of Mines	24
Apollo Extension No. 2 (Amended)	A MC 62326	SE $\frac{1}{4}$ 27, NE $\frac{1}{4}$ 34	8S	16E	Docket 179	362
Nit Wit (Amended)	A MC 62330	SE $\frac{1}{4}$ 27	8S	16E	Docket 179	382
Real McCoy (Amended)	A MC 62331	SE $\frac{1}{4}$ 27	8S	16E	Docket 179	383
Exchange 1	A MC 265021	SE $\frac{1}{4}$ 27	8S	16E	Docket 1340	450
Exchange 2	A MC 265022	SE $\frac{1}{4}$ 27	8S	16E	Docket 1340	452
Exchange 3	A MC 265023	SE $\frac{1}{4}$ 27	8S	16E	Docket 1340	453
Exchange 4	A MC 265024	NE $\frac{1}{4}$ 34, SE $\frac{1}{4}$ 27	8S	16E	Docket 1340	448

THAT between the first day of September A.D. 1986, and the thirty-first day of August A.D. 1987, at least One Hundred Dollars (\$100.00) worth of work and improvements were done and performed for the benefit of each of said claims, not including location work of said claims. Such work and improvements were made by and at the expense of the Magma Copper Company, San Manuel Division, who owns said claims for the purpose of complying with the laws of the United States pertaining to assessment of annual work; and

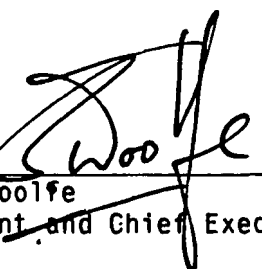
J. M. Diaz, A. E. Smedley, A. F. Rodriguez, R. E. Valdez, M. C. Ledesma, and R. W. Seaman

were part of the men employed by said owner, and who labored for the benefit of said claims, did said work and improvements, the same being as follows, to-wit:

- Drifting 530 feet on the 2675 level claim San Manuel 5
- Drifting 1,020 feet on the 2675 level claim San Manuel 6
- Drifting 120 feet on the 2675 level claim San Manuel 7
- Drifting 50 feet on the 2675 level claim San Manuel 19

RECEIVED
 BLM FIELD OFFICE
 PHOENIX, ARIZONA
 DEC 3 9 45 AM '87


That all two hundred ninety-three (293) above listed unpatented claims together with the particular claim(s) upon which work and improvements were done are owned by Magma Copper Company, San Manuel Division and together with additional patented claims form a single group of contiguous mining claims. Drifting performed on said claims was done for the benefit of all claims within the group including the above listed claims and said drifts are so located and developed as to furnish the most practical method of accomplishing same. Said work and improvements above described actually benefit the above listed claims to the extent of at least One Hundred Dollars (\$100.00) for each and every claim listed above.


B. R. Woolfe
President and Chief Executive Officer

STATE OF ARIZONA)
)
County of Pinal) ss.

Subscribed and sworn to before me this 14th day of October, 1987.




Gloria L. Acosta
Notary Public

My Commission Expires May 12, 1991

DEC 3 9 45 AM '87
PHOENIX, ARIZONA
B.L.M. REC'D
OFFICE

HOWARD A. TWITTY
RALPH B. SIEVWRIGHT
JOHN F. MILLS
N. DOUGLAS GRIMWOOD
ROGER K. FERLAND

LAW OFFICES
TWITTY, SIEVWRIGHT & MILLS
SUITE 4007
2702 NORTH THIRD STREET
PHOENIX, ARIZONA 85004

6527
9876
62016
68674
TELEPHONE 248-9424
AREA CODE 602
cey

December 5, 1986

HAND DELIVERED

RECEIVED
B.L.M. AZ STATE OFFICE
DEC 05 1986
7:45 A.M.
PHOENIX, ARIZONA

United States Department
of the Interior
Bureau of Land Management
Siete Square
3707 North Seventh Street
Phoenix, Arizona 85014

Re: 1986 Affidavits of Annual Assessment Work
Magma Copper Company, San Manuel Division

Gentlemen:

Enclosed are Affidavits of Performance of Annual Work for Year Commencing September 1, 1985, for the claims of Magma Copper Company, San Manuel Division, covered by the following serial numbers:

A MC 6527 - A MC 6604, inclusive;
A MC 9876 - A MC 9878, inclusive;
A MC 62016 - A MC 62018, inclusive;
A MC 62024 - A MC 62026, inclusive;
A MC 62028 - A MC 62032, inclusive;
A MC 62035;
A MC 62048 - A MC 62049, inclusive;
A MC 62050 - A MC 62060, inclusive;
A MC 62061 - A MC 60264, inclusive;
A MC 62065 - A MC 62238, inclusive;
A MC 62239 - A MC 62263, inclusive;
A MC 62266 - A MC 62267, inclusive;
A MC 62269 - A MC 62276, inclusive;
A MC 62279 - A MC 62280, inclusive;
A MC 62283 - A MC 62284, inclusive;
A MC 62286 - A MC 62287, inclusive;
A MC 62302 - A MC 62307, inclusive;
A MC 62326;

United States Department of
the Interior

Page 2

December 5, 1986

A MC 62330 - A MC 62331, inclusive; and
A MC 68674 - A MC 68675, inclusive.

The following claims located in 1986 were not timely filed with your office and will be relocated and although they are included with this filing we request that they be disregarded:

- Exchange 1, Recorded at Docket 1340, at Page 450;
- Exchange 2, Recorded at Docket 1340, at Page 452;
- Exchange 3, Recorded at Docket 1340, at Page 453; and
- Exchange 4, Recorded at Docket 1340, at Page 448.

Sincerely,

TWITTY, SIEVWRIGHT & MILLS

BY



RBS/bw

Enclosures

cc: Mr. B. R. Woolfe (w/o enc.)
Mr. Alex Acosta (w/o enc.)

RECEIVED
B.L.M. AZ STATE OFFICE
DEC 05 1986
7:45 A.M.
PHOENIX, ARIZONA

1388-736

844766

AFFIDAVIT OF PERFORMANCE OF ANNUAL WORK
FOR YEAR COMMENCING SEPTEMBER 1, 1985

RECEIVED
B.L.M. AZ STATE OFFICE

DEC 05 1986

7:45 A.M.
PHOENIX, ARIZONA

STATE OF ARIZONA)
)
County of Pinal) ss.

B. R. Woolfe, Executive Vice-President of Magma Copper Company, a Delaware corporation authorized to do business in the state of Arizona, being first sworn, deposes and says: that he resides in Tucson, Pima County, Arizona; that he is personally acquainted with the mining claims located in the Old Hat Mining District, Pinal County, Arizona, and listed below together with book and page of records as recorded in the office of the County Recorder of Pinal County, Arizona.

<u>NAME OF CLAIM</u>	<u>BLM SERIAL NUMBER</u>	<u>SECTION</u>	<u>TOWN-SHIP</u>	<u>RANGE</u>	<u>BOOK OF RECORDS</u>	<u>PAGE</u>
Hawk 9	A MC 62016	NW $\frac{1}{4}$ 34	8S	16E	Docket 31	95
Hawk 10	A MC 62017	NE $\frac{1}{4}$ 33, NW $\frac{1}{4}$ 34	8S	16E	Docket 31	96
Integrity #1 (Amended)	A MC 62018	SE $\frac{1}{4}$ 03, NE $\frac{1}{4}$ 10	9S	16E	Docket 44	34
Cactus Hill No. 1 (Amended)	A MC 62024	NW $\frac{1}{4}$ 27, SW $\frac{1}{4}$ 22	8S	16E	56 of Mines	547
Cloudburst	A MC 62025	NE $\frac{1}{4}$ 27	8S	16E	53 of Mines	225
Cloud Burst Fraction	A MC 62026	NE $\frac{1}{4}$ 27	8S	16E	56 of Mines	549
Fannie (Amended)	A MC 62028	NE $\frac{1}{4}$ 27, NW $\frac{1}{4}$ 27	8S	16E	56 of Mines	544
Fannie No. 1	A MC 62029	SW $\frac{1}{4}$ 22, NE $\frac{1}{4}$ 27, NW $\frac{1}{4}$ 27	8S	16E	56 of Mines	537
Glory No. 1 (Amended)	A MC 62030	NW $\frac{1}{4}$ 27	8S	16E	56 of Mines	546
Glory #2	A MC 62031	NW $\frac{1}{4}$ 27	8S	16E	Docket 11	524
Hester No. 5 (Amended)	A MC 62032	NE $\frac{1}{4}$ 27	8S	16E	56 of Mines	545
Justine	A MC 62035	SE $\frac{1}{4}$ 22, NE $\frac{1}{4}$ 27, NW $\frac{1}{4}$ 27, SW $\frac{1}{4}$ 22	8S	16E	56 of Mines	550
Whirl Wind	A MC 62048	NE $\frac{1}{4}$ 27, NW $\frac{1}{4}$ 27, SE $\frac{1}{4}$ 27	8S	16E	53 of Mines	371
Whirlwind Fraction	A MC 62049	NE $\frac{1}{4}$ 27, NW $\frac{1}{4}$ 27, SE $\frac{1}{4}$ 27, SW $\frac{1}{4}$ 27	8S	16E	56 of Mines	548
PS 1	A MC 62065	NE $\frac{1}{4}$ 33, SE $\frac{1}{4}$ 33	8S	16E	Docket 246	509
PS 2	A MC 62066	NE $\frac{1}{4}$ 33, SE $\frac{1}{4}$ 33	8S	16E	Docket 246	510
PS 3	A MC 62067	SW $\frac{1}{4}$ 33	8S	16E	Docket 247	318
PS 4	A MC 62068	NW $\frac{1}{4}$ 33, SW $\frac{1}{4}$ 33	8S	16E	Docket 247	319
PS 5	A MC 62069	SE $\frac{1}{4}$ 33, SW $\frac{1}{4}$ 33	8S	16E	Docket 247	320
PS 6	A MC 62070	NE $\frac{1}{4}$ 33, NW $\frac{1}{4}$ 33	8S	16E	Docket 247	321
PS 7	A MC 62071	SE $\frac{1}{4}$ 33, NE $\frac{1}{4}$ 33	8S	16E	Docket 247	322
PS 8	A MC 62072	NE $\frac{1}{4}$ 33	8S	16E	Docket 247	323
PS 9	A MC 62073	NE $\frac{1}{4}$ 33, SE $\frac{1}{4}$ 33	8S	16E	Docket 247	517
PS 10	A MC 62074	NE $\frac{1}{4}$ 33	8S	16E	Docket 247	518
PS 11	A MC 62075	SW $\frac{1}{4}$ 33	8S	16E	Docket 247	519
PS 12	A MC 62076	NW $\frac{1}{4}$ 04	9S	16E	Docket 247	520
PS 13	A MC 62077	SW $\frac{1}{4}$ 33	8S	16E	Docket 247	521

1388-737

RECEIVED
B.L.M. AZ STATE OFFICE
DEC 05 1986

7:45 A.M.
PHOENIX, ARIZONA

<u>NAME OF CLAIM</u>	<u>BLM SERIAL NUMBER</u>	<u>SECTION</u>	<u>TOWN-SHIP</u>	<u>RANGE</u>	<u>BOOK OF RECORDS</u>	<u>PAGE</u>
PS 14	A MC 62078	NW¼04	9S	16E	Docket 247	522
PS 15	A MC 62079	SW¼33	8S	16E	Docket 247	523
PS 16	A MC 62080	NW¼04	9S	16E	Docket 247	524
PS 17	A MC 62081	NW¼33, SW¼33	8S	16E	Docket 248	86
PS 18	A MC 62082	NW¼33	8S	16E	Docket 248	87
PS 19	A MC 62083	NW¼33, SW¼33	8S	16E	Docket 248	88
PS 20	A MC 62084	NW¼33	8S	16E	Docket 248	89
PS 21	A MC 62085	NW¼33, SW¼33	8S	16E	Docket 248	90
PS 22	A MC 62086	NW¼33	8S	16E	Docket 248	91
PS 23	A MC 62087	NW¼33	8S	16E	Docket 261	552
PS 24	A MC 62088	SE¼28, SW¼28, NE¼33, NW¼33	8S	16E	Docket 248	167
PS 25	A MC 62089	SE¼28, NE¼33	8S	16E	Docket 248	168
PS 26	A MC 62090	NE¼33, NW¼34	8S	16E	Docket 248	169
PS 27	A MC 62091	SW¼28, NW¼33	8S	16E	Docket 248	506
PS 28	A MC 62092	SW¼28, NW¼33	8S	16E	Docket 248	507
PS 29	A MC 62093	SW¼28, NW¼33	8S	16E	Docket 248	508
PS 30	A MC 62094	SW¼28, NW¼33	8S	16E	Docket 248	509
PS 31	A MC 62095	SE¼28, NE¼33	8S	16E	Docket 248	510
PS 32	A MC 62096	SE¼28, NE¼33	8S	16E	Docket 248	511
PS 33	A MC 62097	SE¼28	8S	16E	Docket 266	434
PS - 34	A MC 62098	SW¼27, SE¼28	8S	16E	Docket 347	304
PS - 35	A MC 62099	SW¼28	8S	16E	Docket 347	305
PS - 36	A MC 62100	SW¼28	8S	16E	Docket 347	306
PS - 37	A MC 62101	SW¼28	8S	16E	Docket 347	307
PS - 38	A MC 62102	SE¼28, SW¼28	8S	16E	Docket 347	308
PS - 39	A MC 62103	SE¼28	8S	16E	Docket 347	309
PS - 40	A MC 62104	SW¼28, NW¼28	8S	16E	Docket 347	310
PS - 41	A MC 62105	SE¼28	8S	16E	Docket 347	311
PS - 42	A MC 62106	NW¼27, SW¼27, NE¼28, SE¼28	8S	16E	Docket 347	312
PS - 43	A MC 62107	NW¼28, SW¼28	8S	16E	Docket 347	313
PS - 44	A MC 62108	NW¼28	8S	16E	Docket 347	314
PS - 45	A MC 62109	NW¼28	8S	16E	Docket 347	315
PS - 46	A MC 62110	NW¼28	8S	16E	Docket 347	317
PS - 47	A MC 62111	NE¼28, NW¼28, SE¼28, SW¼28	8S	16E	Docket 347	316
PS - 48	A MC 62112	NE¼28, NW¼28	8S	16E	Docket 347	318
PS - 49	A MC 62113	NE¼28, SE¼28	8S	16E	Docket 347	319
PS - 50	A MC 62114	NE¼28	8S	16E	Docket 347	320
PS - 51	A MC 62115	NE¼28, SE¼28	8S	16E	Docket 347	321
PS - 52	A MC 62116	NE¼28	8S	16E	Docket 347	322
PS - 53	A MC 62117	NE¼28, SE¼28	8S	16E	Docket 347	323
PS - 54	A MC 62118	NE¼28	8S	16E	Docket 347	324
PS 55	A MC 62119	NW¼27, NE¼28	8S	16E	Docket 747	518
PS 56	A MC 62120	NW¼27	8S	16E	Docket 747	519
PS 57	A MC 62121	NW¼27	8S	16E	Docket 747	520

1388-738

RECEIVED
BLM. AZ STATE OFFICE
DEC 05 1986

7:45 A.M.
PHOENIX, ARIZONA

<u>NAME OF CLAIM</u>	<u>BLM SERIAL NUMBER</u>	<u>SECTION</u>	<u>TOWN-SHIP</u>	<u>RANGE</u>	<u>BOOK OF RECORDS</u>	<u>PAGE</u>
PS 58	A MC 62122	NW $\frac{1}{4}$ 27	8S	16E	Docket 747	521
PS 59	A MC 62123	NW $\frac{1}{4}$ 27, SW $\frac{1}{4}$ 27	8S	16E	Docket 747	522
PS 60	A MC 62124	NW $\frac{1}{4}$ 27, SW $\frac{1}{4}$ 27	8S	16E	Docket 747	523
PS 61	A MC 62125	NW $\frac{1}{4}$ 27, SW $\frac{1}{4}$ 27	8S	16E	Docket 747	524
PS 62	A MC 62126	NW $\frac{1}{4}$ 27, SW $\frac{1}{4}$ 27	8S	16E	Docket 747	525
PS 63	A MC 62127	NE $\frac{1}{4}$ 27, NW $\frac{1}{4}$ 27, SE $\frac{1}{4}$ 27, SW $\frac{1}{4}$ 27	8S	16E	Docket 747	526
PS 64	A MC 62128	SW $\frac{1}{4}$ 27	8S	16E	Docket 747	527
PS 65	A MC 62129	SW $\frac{1}{4}$ 27	8S	16E	Docket 747	528
PS 66	A MC 62130	SW $\frac{1}{4}$ 27	8S	16E	Docket 747	529
PS 67	A MC 62131	SW $\frac{1}{4}$ 27	8S	16E	Docket 747	530
PS 68	A MC 62132	SE $\frac{1}{4}$ 27, SW $\frac{1}{4}$ 27	8S	16E	Docket 747	531
PS 69	A MC 62133	NW $\frac{1}{4}$ 34	8S	16E	Docket 747	532
PS 70	A MC 62134	NW $\frac{1}{4}$ 34	8S	16E	Docket 747	533
PS 71	A MC 62135	NW $\frac{1}{4}$ 34	8S	16E	Docket 747	534
PS 72	A MC 62136	NW $\frac{1}{4}$ 34	8S	16E	Docket 747	535
PS 73	A MC 62137	NE $\frac{1}{4}$ 34, NW $\frac{1}{4}$ 34	8S	16E	Docket 747	536
PS 74	A MC 62138	NE $\frac{1}{4}$ 34	8S	16E	Docket 747	537
PS 75	A MC 62139	SE $\frac{1}{4}$ 27, NE $\frac{1}{4}$ 34	8S	16E	Docket 747	538
PS 76	A MC 62140	NW $\frac{1}{4}$ 34, SW $\frac{1}{4}$ 34	8S	16E	Docket 747	539
PS 77	A MC 62141	NE $\frac{1}{4}$ 34, NW $\frac{1}{4}$ 34, SE $\frac{1}{4}$ 34, SW $\frac{1}{4}$ 34	8S	16E	Docket 747	540
PS 78 (Amended)	A MC 62142	NE $\frac{1}{4}$ 34, SE $\frac{1}{4}$ 34	8S	16E	Docket 756	203
PS 79	A MC 62143	NW $\frac{1}{4}$ 28, SW $\frac{1}{4}$ 28	8S	16E	Docket 765	351
PS 80	A MC 62144	NW $\frac{1}{4}$ 28, SW $\frac{1}{4}$ 28	8S	16E	Docket 765	352
PS 81	A MC 62145	SE $\frac{1}{4}$ 29, NE $\frac{1}{4}$ 32	8S	16E	Docket 765	353
PS 82	A MC 62146	SE $\frac{1}{4}$ 29, NE $\frac{1}{4}$ 32	8S	16E	Docket 765	354
PS 83	A MC 62147	SE $\frac{1}{4}$ 29, NE $\frac{1}{4}$ 32	8S	16E	Docket 765	355
PS 84	A MC 62148	SE $\frac{1}{4}$ 29, NE $\frac{1}{4}$ 32	8S	16E	Docket 765	356
PS 85	A MC 62149	SE $\frac{1}{4}$ 29, SW $\frac{1}{4}$ 29, NE $\frac{1}{4}$ 32, NW $\frac{1}{4}$ 32	8S	16E	Docket 765	357
PS 86	A MC 62150	SW $\frac{1}{4}$ 29, NW $\frac{1}{4}$ 32	8S	16E	Docket 765	358
PS 87	A MC 62151	SW $\frac{1}{4}$ 29, NW $\frac{1}{4}$ 32	8S	16E	Docket 765	359
PS 88	A MC 62152	SW $\frac{1}{4}$ 29, NW $\frac{1}{4}$ 32	8S	16E	Docket 765	360
PS 89	A MC 62153	SW $\frac{1}{4}$ 29, SE $\frac{1}{4}$ 30, NW $\frac{1}{4}$ 32, NE $\frac{1}{4}$ 31	8S	16E	Docket 765	361
PS 90	A MC 62154	NE $\frac{1}{4}$ 29, SE $\frac{1}{4}$ 29	8S	16E	Docket 765	362
PS 91	A MC 62155	NE $\frac{1}{4}$ 29, SE $\frac{1}{4}$ 29	8S	16E	Docket 765	363
PS 92	A MC 62156	NE $\frac{1}{4}$ 29, SE $\frac{1}{4}$ 29	8S	16E	Docket 765	364
PS 93	A MC 62157	NE $\frac{1}{4}$ 29, SE $\frac{1}{4}$ 29	8S	16E	Docket 765	365
PS 94	A MC 62158	NE $\frac{1}{4}$ 29, NW $\frac{1}{4}$ 29, SE $\frac{1}{4}$ 29, SW $\frac{1}{4}$ 29	8S	16E	Docket 765	366
PS 95	A MC 62159	NW $\frac{1}{4}$ 29, SW $\frac{1}{4}$ 29	8S	16E	Docket 765	367
PS 96	A MC 62160	NW $\frac{1}{4}$ 29, SW $\frac{1}{4}$ 29	8S	16E	Docket 765	368
PS 97	A MC 62161	NW $\frac{1}{4}$ 29, SW $\frac{1}{4}$ 29	8S	16E	Docket 765	369
PS 98	A MC 62162	NW $\frac{1}{4}$ 29, SW $\frac{1}{4}$ 29, NE $\frac{1}{4}$ 30, SE $\frac{1}{4}$ 30	8S	16E	Docket 765	370

1388-739

RECEIVED
BLM. AZ STATE OFFICE

DEC 05 1986

7:45 A.M.
PHOENIX, ARIZONA

<u>NAME OF CLAIM</u>	<u>BLM SERIAL NUMBER</u>	<u>SECTION</u>	<u>TOWN-SHIP</u>	<u>RANGE</u>	<u>BOOK OF RECORDS</u>	<u>PAGE</u>
PS 99	A MC 62163	SW $\frac{1}{4}$ 31	8S	16E	Docket 765	371
PS 100	A MC 62164	SW $\frac{1}{4}$ 31	8S	16E	Docket 765	372
PS 101	A MC 62165	SW $\frac{1}{4}$ 31	8S	16E	Docket 765	373
PS 102	A MC 62166	SW $\frac{1}{4}$ 31	8S	16E	Docket 765	374
PS 103	A MC 62167	SE $\frac{1}{4}$ 31, SW $\frac{1}{4}$ 31	8S	16E	Docket 765	375
PS 104	A MC 62168	SE $\frac{1}{4}$ 31	8S	16E	Docket 765	376
PS 105	A MC 62169	SE $\frac{1}{4}$ 31	8S	16E	Docket 765	377
PS 106	A MC 62170	SE $\frac{1}{4}$ 31	8S	16E	Docket 765	378
PS 107	A MC 62171	SE $\frac{1}{4}$ 31, SW $\frac{1}{4}$ 32	8S	16E	Docket 765	379
PS 108	A MC 62172	NW $\frac{1}{4}$ 31, SW $\frac{1}{4}$ 31	8S	16E	Docket 765	380
PS 109	A MC 62173	NW $\frac{1}{4}$ 31, SW $\frac{1}{4}$ 31	8S	16E	Docket 765	381
PS 110	A MC 62174	NW $\frac{1}{4}$ 31, SW $\frac{1}{4}$ 31	8S	16E	Docket 765	382
PS 111	A MC 62175	NW $\frac{1}{4}$ 31, SW $\frac{1}{4}$ 31	8S	16E	Docket 765	383
PS 112	A MC 62176	NE $\frac{1}{4}$ 31, NW $\frac{1}{4}$ 31, SE $\frac{1}{4}$ 31, SW $\frac{1}{4}$ 31	8S	16E	Docket 765	384
PS 113	A MC 62177	NE $\frac{1}{4}$ 31, SE $\frac{1}{4}$ 31	8S	16E	Docket 765	385
PS 114	A MC 62178	NE $\frac{1}{4}$ 31, SE $\frac{1}{4}$ 31	8S	16E	Docket 765	386
PS 115	A MC 62179	NE $\frac{1}{4}$ 31, SE $\frac{1}{4}$ 31	8S	16E	Docket 765	387
PS 116	A MC 62180	NW $\frac{1}{4}$ 32, SW $\frac{1}{4}$ 32, NE $\frac{1}{4}$ 31, SE $\frac{1}{4}$ 31	8S	16E	Docket 765	388
PS 117	A MC 62181	NW $\frac{1}{4}$ 31	8S	16E	Docket 765	389
PS 118	A MC 62182	NW $\frac{1}{4}$ 31	8S	16E	Docket 765	390
PS 119	A MC 62183	NW $\frac{1}{4}$ 31	8S	16E	Docket 765	391
PS 120	A MC 62184	NW $\frac{1}{4}$ 31	8S	16E	Docket 765	392
PS 121	A MC 62185	NE $\frac{1}{4}$ 31, NW $\frac{1}{4}$ 31	8S	16E	Docket 765	393
PS 122	A MC 62186	NE $\frac{1}{4}$ 31	8S	16E	Docket 765	394
PS 123	A MC 62187	NE $\frac{1}{4}$ 31	8S	16E	Docket 765	395
PS 124	A MC 62188	NE $\frac{1}{4}$ 31	8S	16E	Docket 765	396
PS 125	A MC 62189	NW $\frac{1}{4}$ 32, NE $\frac{1}{4}$ 31	8S	16E	Docket 765	397
PS 126	A MC 62190	SW $\frac{1}{4}$ 30, NW $\frac{1}{4}$ 31	8S	16E	Docket 765	398
PS 127	A MC 62191	SW $\frac{1}{4}$ 30, NW $\frac{1}{4}$ 31	8S	16E	Docket 765	399
PS 128	A MC 62192	SW $\frac{1}{4}$ 30, NW $\frac{1}{4}$ 31	8S	16E	Docket 765	400
PS 129	A MC 62193	SW $\frac{1}{4}$ 30, NW $\frac{1}{4}$ 31	8S	16E	Docket 765	401
PS 130	A MC 62194	SE $\frac{1}{4}$ 30, SW $\frac{1}{4}$ 30, NE $\frac{1}{4}$ 31, NW $\frac{1}{4}$ 31	8S	16E	Docket 765	402
PS 131	A MC 62195	SE $\frac{1}{4}$ 30, NE $\frac{1}{4}$ 31	8S	16E	Docket 765	403
PS 132	A MC 62196	SE $\frac{1}{4}$ 30, NE $\frac{1}{4}$ 31	8S	16E	Docket 765	404
PS 133	A MC 62197	SE $\frac{1}{4}$ 30, NE $\frac{1}{4}$ 31	8S	16E	Docket 765	405
PS 134	A MC 62198	SW $\frac{1}{4}$ 29, SE $\frac{1}{4}$ 30, NW $\frac{1}{4}$ 32, NE $\frac{1}{4}$ 31	8S	16E	Docket 765	406
PS 135	A MC 62199	SW $\frac{1}{4}$ 30	8S	16E	Docket 765	407
PS 136	A MC 62200	SW $\frac{1}{4}$ 30	8S	16E	Docket 765	408
PS 137	A MC 62201	SW $\frac{1}{4}$ 30	8S	16E	Docket 765	409
PS 138	A MC 62202	SW $\frac{1}{4}$ 30	8S	16E	Docket 765	410
PS 139	A MC 62203	SE $\frac{1}{4}$ 30, SW $\frac{1}{4}$ 30	8S	16E	Docket 765	411
PS 140	A MC 62204	SE $\frac{1}{4}$ 30	8S	16E	Docket 765	412
PS 141	A MC 62205	SE $\frac{1}{4}$ 30	8S	16E	Docket 765	413

1388-740

RECEIVED
B.L.M. AZ STATE OFFICE
DEC 05 19867:45 A.M.
PHOENIX, ARIZONA

<u>NAME OF CLAIM</u>	<u>BLM SERIAL NUMBER</u>	<u>SECTION</u>	<u>TOWN-SHIP</u>	<u>RANGE</u>	<u>BOOK OF RECORDS</u>	<u>PAGE</u>
PS 142	A MC 62206	SE $\frac{1}{4}$ 30	8S	16E	Docket 765	414
PS 143	A MC 62207	SW $\frac{1}{4}$ 29, SE $\frac{1}{4}$ 30	8S	16E	Docket 765	415
PS 144	A MC 62208	NW $\frac{1}{4}$ 30, SW $\frac{1}{4}$ 30	8S	16E	Docket 765	416
PS 145	A MC 62209	NW $\frac{1}{4}$ 30, SW $\frac{1}{4}$ 30	8S	16E	Docket 765	417
PS 146	A MC 62210	NW $\frac{1}{4}$ 30, SW $\frac{1}{4}$ 30	8S	16E	Docket 765	418
PS 147	A MC 62211	NW $\frac{1}{4}$ 30, SW $\frac{1}{4}$ 30	8S	16E	Docket 765	419
PS 148	A MC 62212	NE $\frac{1}{4}$ 30, NW $\frac{1}{4}$ 30, SE $\frac{1}{4}$ 30, SW $\frac{1}{4}$ 30	8S	16E	Docket 765	420
PS 149	A MC 62213	NE $\frac{1}{4}$ 30, SE $\frac{1}{4}$ 30	8S	16E	Docket 765	421
PS 150	A MC 62214	NE $\frac{1}{4}$ 30, SE $\frac{1}{4}$ 30	8S	16E	Docket 765	422
PS 151	A MC 62215	NE $\frac{1}{4}$ 30, SE $\frac{1}{4}$ 30	8S	16E	Docket 765	423
PS 152	A MC 62216	NW $\frac{1}{4}$ 29, NE $\frac{1}{4}$ 30, SW $\frac{1}{4}$ 29, SE $\frac{1}{4}$ 30	8S	16E	Docket 765	424
PS 153	A MC 62217	NW $\frac{1}{4}$ 30	8S	16E	Docket 765	425
PS 154	A MC 62218	NW $\frac{1}{4}$ 30	8S	16E	Docket 765	426
PS 155	A MC 62219	NW $\frac{1}{4}$ 30	8S	16E	Docket 765	427
PS 156	A MC 62220	NW $\frac{1}{4}$ 30	8S	16E	Docket 765	428
PS 157	A MC 62221	NE $\frac{1}{4}$ 30, NW $\frac{1}{4}$ 30	8S	16E	Docket 765	429
PS 158	A MC 62222	NE $\frac{1}{4}$ 30	8S	16E	Docket 765	430
PS 159	A MC 62223	NE $\frac{1}{4}$ 30	8S	16E	Docket 765	431
PS 160	A MC 62224	NE $\frac{1}{4}$ 30	8S	16E	Docket 765	432
PS 161	A MC 62225	NW $\frac{1}{4}$ 29, NE $\frac{1}{4}$ 30	8S	16E	Docket 765	433
PS No. 162	A MC 62226	SW $\frac{1}{4}$ 19, NW $\frac{1}{4}$ 30	8S	16E	Docket 769	518
PS No. 163	A MC 62227	SW $\frac{1}{4}$ 19, NW $\frac{1}{4}$ 30	8S	16E	Docket 769	519
PS No. 164	A MC 62228	SW $\frac{1}{4}$ 19, NW $\frac{1}{4}$ 30	8S	16E	Docket 769	520
PS No. 165	A MC 62229	SW $\frac{1}{4}$ 19, NW $\frac{1}{4}$ 30	8S	16E	Docket 769	521
PS No. 166	A MC 62230	NW $\frac{1}{4}$ 29, NE $\frac{1}{4}$ 30	8S	16E	Docket 769	522
PS No. 167	A MC 62231	NW $\frac{1}{4}$ 29	8S	16E	Docket 769	523
PS No. 168	A MC 62232	NW $\frac{1}{4}$ 29	8S	16E	Docket 769	524
PS No. 169	A MC 62233	NW $\frac{1}{4}$ 29	8S	16E	Docket 769	525
PS No. 170	A MC 62234	NE $\frac{1}{4}$ 29, NW $\frac{1}{4}$ 29	8S	16E	Docket 769	526
PS No. 171	A MC 62235	NE $\frac{1}{4}$ 29	8S	16E	Docket 769	527
PS No. 172	A MC 62236	NE $\frac{1}{4}$ 29	8S	16E	Docket 769	528
PS No. 173	A MC 62237	NE $\frac{1}{4}$ 29	8S	16E	Docket 769	529
PS No. 174	A MC 62238	NE $\frac{1}{4}$ 29	8S	16E	Docket 769	530
PS Fraction	A MC 6527	NE $\frac{1}{4}$ 27, SE $\frac{1}{4}$ 22	8S	16E	Docket 861	443
PS 175	A MC 6528	NW $\frac{1}{4}$ 28, NE $\frac{1}{4}$ 29	8S	16E	Docket 861	444
PS 176	A MC 6529	NW $\frac{1}{4}$ 28	8S	16E	Docket 861	445
PS 177	A MC 6530	SW $\frac{1}{4}$ 21, NW $\frac{1}{4}$ 28	8S	16E	Docket 861	446
PS 178	A MC 6531	SW $\frac{1}{4}$ 21, NW $\frac{1}{4}$ 28	8S	16E	Docket 861	447
PS 179	A MC 6532	SW $\frac{1}{4}$ 21, SE $\frac{1}{4}$ 21, NE $\frac{1}{4}$ 28, NW $\frac{1}{4}$ 28	8S	16E	Docket 861	448
PS 180	A MC 6533	SE $\frac{1}{4}$ 21, NE $\frac{1}{4}$ 28	8S	16E	Docket 861	449
PS 181	A MC 6534	SE $\frac{1}{4}$ 21, NE $\frac{1}{4}$ 28	8S	16E	Docket 861	450
PS 182	A MC 6535	SE $\frac{1}{4}$ 21, NE $\frac{1}{4}$ 28	8S	16E	Docket 861	451
PS 183	A MC 6536	SE $\frac{1}{4}$ 21, NE $\frac{1}{4}$ 28, SW $\frac{1}{4}$ 22, NW $\frac{1}{4}$ 27	8S	16E	Docket 861	452

1388-741

RECEIVED
B.L.M. AZ STATE OFFICE
DEC 05 19867:45 A.M.
PHOENIX, ARIZONA

<u>NAME OF CLAIM</u>	<u>BLM SERIAL NUMBER</u>	<u>SECTION</u>	<u>TOWN-SHIP</u>	<u>RANGE</u>	<u>BOOK OF RECORDS</u>	<u>PAGE</u>
PS 184	A MC 6537	SW $\frac{1}{4}$ 22, NW $\frac{1}{4}$ 27	8S	16E	Docket 861	453
PS 185	A MC 6538	SW $\frac{1}{4}$ 22, NW $\frac{1}{4}$ 27	8S	16E	Docket 861	454
PS 186	A MC 6539	SW $\frac{1}{4}$ 22	8S	16E	Docket 861	455
PS 187	A MC 6540	SW $\frac{1}{4}$ 22	8S	16E	Docket 861	456
PS 188	A MC 6541	SW $\frac{1}{4}$ 22, SE $\frac{1}{4}$ 22	8S	16E	Docket 861	457
PS 189	A MC 6542	NE $\frac{1}{4}$ 22, NW $\frac{1}{4}$ 22, SE $\frac{1}{4}$ 22, SW $\frac{1}{4}$ 22	8S	16E	Docket 861	458
PS 190	A MC 6543	NW $\frac{1}{4}$ 22, SW $\frac{1}{4}$ 22	8S	16E	Docket 861	459
PS 191	A MC 6544	NW $\frac{1}{4}$ 22, SW $\frac{1}{4}$ 22	8S	16E	Docket 861	460
PS 192	A MC 6545	SW $\frac{1}{4}$ 22	8S	16E	Docket 861	461
PS 193	A MC 6546	SW $\frac{1}{4}$ 22	8S	16E	Docket 861	462
PS 194	A MC 6547	SE $\frac{1}{4}$ 21, SW $\frac{1}{4}$ 22	8S	16E	Docket 861	463
PS 195	A MC 6548	SE $\frac{1}{4}$ 21	8S	16E	Docket 861	464
PS 196	A MC 6549	SE $\frac{1}{4}$ 21	8S	16E	Docket 861	465
PS 197	A MC 6550	SE $\frac{1}{4}$ 21	8S	16E	Docket 861	466
PS 198	A MC 6551	SE $\frac{1}{4}$ 21, SW $\frac{1}{4}$ 21	8S	16E	Docket 861	467
PS 199	A MC 6552	SW $\frac{1}{4}$ 21	8S	16E	Docket 861	468
PS 200	A MC 6553	SW $\frac{1}{4}$ 21	8S	16E	Docket 861	469
PS 201	A MC 6554	NE $\frac{1}{4}$ 27, SE $\frac{1}{4}$ 22	8S	16E	Docket 861	470
PS 202	A MC 6555	NE $\frac{1}{4}$ 27, SE $\frac{1}{4}$ 22	8S	16E	Docket 861	471
PS 203	A MC 6556	NE $\frac{1}{4}$ 27, SE $\frac{1}{4}$ 22	8S	16E	Docket 861	472
PS 204	A MC 6557	SE $\frac{1}{4}$ 22	8S	16E	Docket 861	473
PS 205	A MC 6558	SE $\frac{1}{4}$ 22	8S	16E	Docket 861	474
PS 206	A MC 6559	SE $\frac{1}{4}$ 22	8S	16E	Docket 861	475
PS 207	A MC 6560	SE $\frac{1}{4}$ 22, NE $\frac{1}{4}$ 22	8S	16E	Docket 861	476
PS 208	A MC 6561	SE $\frac{1}{4}$ 22, NE $\frac{1}{4}$ 22	8S	16E	Docket 861	477
PS 209	A MC 6562	SE $\frac{1}{4}$ 22, NE $\frac{1}{4}$ 22	8S	16E	Docket 861	478
PS 210	A MC 6563	NE $\frac{1}{4}$ 22, NW $\frac{1}{4}$ 22	8S	16E	Docket 861	479
PS 211	A MC 6564	NE $\frac{1}{4}$ 22	8S	16E	Docket 861	480
PS 212	A MC 6565	NE $\frac{1}{4}$ 22	8S	16E	Docket 861	481
PS 213	A MC 6566	NE $\frac{1}{4}$ 22	8S	16E	Docket 861	482
PS 214	A MC 6567	SW $\frac{1}{4}$ 21, NW $\frac{1}{4}$ 28	8S	16E	Docket 861	483
PS 215	A MC 6568	SW $\frac{1}{4}$ 21, NW $\frac{1}{4}$ 28, SE $\frac{1}{4}$ 20, NE $\frac{1}{4}$ 29	8S	16E	Docket 861	484
PS 216	A MC 6569	NW $\frac{1}{4}$ 21, SW $\frac{1}{4}$ 21, SE $\frac{1}{4}$ 20, NE $\frac{1}{4}$ 20	8S	16E	Docket 861	485
PS 217	A MC 6570	NW $\frac{1}{4}$ 21, SW $\frac{1}{4}$ 21	8S	16E	Docket 861	486
PS 218	A MC 6571	SE $\frac{1}{4}$ 20, NE $\frac{1}{4}$ 29	8S	16E	Docket 861	487
PS 219	A MC 6572	SE $\frac{1}{4}$ 20, NE $\frac{1}{4}$ 29	8S	16E	Docket 861	488
PS 220	A MC 6573	SE $\frac{1}{4}$ 20, NE $\frac{1}{4}$ 29	8S	16E	Docket 861	489
PS 221	A MC 6574	SE $\frac{1}{4}$ 20, NE $\frac{1}{4}$ 29	8S	16E	Docket 861	490
PS 222	A MC 6575	SE $\frac{1}{4}$ 20	8S	16E	Docket 861	491
PS 223	A MC 6576	SE $\frac{1}{4}$ 20	8S	16E	Docket 861	492
PS 224	A MC 6577	SE $\frac{1}{4}$ 20	8S	16E	Docket 861	493
PS 225	A MC 6578	SE $\frac{1}{4}$ 20	8S	16E	Docket 861	494
PS 226	A MC 6579	NE $\frac{1}{4}$ 20, SE $\frac{1}{4}$ 20	8S	16E	Docket 861	495
PS 227	A MC 6580	NE $\frac{1}{4}$ 20, SE $\frac{1}{4}$ 20	8S	16E	Docket 861	496

RECEIVED
B.L.M. AZ STATE OFFICE

1388-742

DEC 05 1986

7:45 A.M.
PHOENIX, ARIZONA

<u>NAME OF CLAIM</u>	<u>BLM SERIAL NUMBER</u>	<u>SECTION</u>	<u>TOWN-SHIP</u>	<u>RANGE</u>	<u>BOOK OF RECORDS</u>	<u>PAGE</u>
PS 228	A MC 6581	NE $\frac{1}{2}$ 20, SE $\frac{1}{2}$ 20	8S	16E	Docket 861	497
PS 229	A MC 6582	NE $\frac{1}{2}$ 20, SE $\frac{1}{2}$ 20	8S	16E	Docket 861	498
PS 230	A MC 6583	NW $\frac{1}{2}$ 21, NE $\frac{1}{2}$ 20	8S	16E	Docket 861	499
PS 231	A MC 6584	NW $\frac{1}{2}$ 21	8S	16E	Docket 861	500
PS 232	A MC 6585	NW $\frac{1}{2}$ 21, SW $\frac{1}{2}$ 21	8S	16E	Docket 861	501
PS 233	A MC 6586	NW $\frac{1}{2}$ 21, SW $\frac{1}{2}$ 21	8S	16E	Docket 861	502
PS 234	A MC 6587	NW $\frac{1}{2}$ 21, NE $\frac{1}{2}$ 21, SW $\frac{1}{2}$ 21, SE $\frac{1}{2}$ 21	8S	16E	Docket 861	503
PS 235	A MC 6588	NE $\frac{1}{2}$ 21, SE $\frac{1}{2}$ 21	8S	16E	Docket 861	504
PS 236	A MC 6589	NE $\frac{1}{2}$ 21, SE $\frac{1}{2}$ 21	8S	16E	Docket 861	505
PS 237	A MC 6590	NE $\frac{1}{2}$ 21, SE $\frac{1}{2}$ 21	8S	16E	Docket 861	506
PS 238	A MC 6591	NE $\frac{1}{2}$ 21, SE $\frac{1}{2}$ 21, NW $\frac{1}{2}$ 22, SW $\frac{1}{2}$ 22	8S	16E	Docket 861	507
PS 239	A MC 6592	NW $\frac{1}{2}$ 22, SW $\frac{1}{2}$ 22	8S	16E	Docket 861	508
PS 240	A MC 6593	NW $\frac{1}{2}$ 22, SW $\frac{1}{2}$ 22	8S	16E	Docket 861	509
PS 241	A MC 6594	NW $\frac{1}{2}$ 22	8S	16E	Docket 861	510
PS 242	A MC 6595	NW $\frac{1}{2}$ 22	8S	16E	Docket 861	511
PS 243	A MC 6596	SW $\frac{1}{2}$ 16, NW $\frac{1}{2}$ 21	8S	16E	Docket 861	512
PS 244	A MC 6597	SW $\frac{1}{2}$ 16, NW $\frac{1}{2}$ 21	8S	16E	Docket 861	513
PS 245	A MC 6598	SW $\frac{1}{2}$ 16, SE $\frac{1}{2}$ 16, NW $\frac{1}{2}$ 21, NE $\frac{1}{2}$ 21	8S	16E	Docket 861	514
PS 246	A MC 6599	SE $\frac{1}{2}$ 16, NE $\frac{1}{2}$ 21	8S	16E	Docket 861	515
PS 247	A MC 6600	SE $\frac{1}{2}$ 16, NE $\frac{1}{2}$ 21	8S	16E	Docket 861	516
PS 248	A MC 6601	SE $\frac{1}{2}$ 16, NE $\frac{1}{2}$ 21	8S	16E	Docket 861	517
PS 249	A MC 6602	NE $\frac{1}{2}$ 21, NW $\frac{1}{2}$ 22	8S	16E	Docket 861	518
PS 250	A MC 6603	SW $\frac{1}{2}$ 15, NW $\frac{1}{2}$ 22	8S	16E	Docket 861	519
PS 251	A MC 6604	SW $\frac{1}{2}$ 15, NW $\frac{1}{2}$ 22	8S	16E	Docket 861	520
PS 252	A MC 9876	SE $\frac{1}{2}$ 22, NE $\frac{1}{2}$ 22	8S	16E	Docket 869	217
PS 253	A MC 9877	SE $\frac{1}{2}$ 22, NE $\frac{1}{2}$ 22	8S	16E	Docket 869	218
PS 254	A MC 9878	SE $\frac{1}{2}$ 22, NE $\frac{1}{2}$ 22	8S	16E	Docket 869	219
Sylvia #1	A MC 62050	NW $\frac{1}{2}$ 28, NE $\frac{1}{2}$ 28, SW $\frac{1}{2}$ 28, SE $\frac{1}{2}$ 28	8S	16E	Docket 152	258
Sylvia #2	A MC 62051	NW $\frac{1}{2}$ 28, NE $\frac{1}{2}$ 28, SE $\frac{1}{2}$ 28	8S	16E	Docket 152	259
Sylvia #3	A MC 62052	NE $\frac{1}{2}$ 28, SE $\frac{1}{2}$ 28	8S	16E	Docket 152	260
Sylvia #4	A MC 62053	NE $\frac{1}{2}$ 28	8S	16E	Docket 152	261
Sylvia #5	A MC 62054	NE $\frac{1}{2}$ 28	8S	16E	Docket 152	262
Sylvia #6	A MC 62055	SE $\frac{1}{2}$ 28	8S	16E	Docket 152	263
Sylvia #7	A MC 62056	SE $\frac{1}{2}$ 28	8S	16E	Docket 152	264
Sylvia #8	A MC 62057	SE $\frac{1}{2}$ 28	8S	16E	Docket 152	265
Sylvia #9	A MC 62058	SE $\frac{1}{2}$ 28, NE $\frac{1}{2}$ 28, SW $\frac{1}{2}$ 27	8S	16E	Docket 157	405
Sylvia #10	A MC 62059	SE $\frac{1}{2}$ 28, NE $\frac{1}{2}$ 28, SW $\frac{1}{2}$ 27, NW $\frac{1}{2}$ 27	8S	16E	Docket 170	385
Little Joe #1	A MC 62060	SW $\frac{1}{2}$ 28, SE $\frac{1}{2}$ 28	8S	16E	Docket 111	138
Little Joe #1	A MC 68674	SW $\frac{1}{2}$ 28, SE $\frac{1}{2}$ 28	8S	16E	52 of Mines	137
Little Joe #2	A MC 68675	SW $\frac{1}{2}$ 28	8S	16E	Docket 111	139

1388-743

RECEIVED
 B.L.M. AZ STATE OFFICE
 DEC 05 1986

7:45 A.M.
 PHOENIX, ARIZONA

<u>NAME OF CLAIM</u>	<u>BLM SERIAL NUMBER</u>	<u>SECTION</u>	<u>TOWN-SHIP</u>	<u>RANGE</u>	<u>BOOK OF RECORDS</u>	<u>PAGE</u>
Little Joe No. 2	A MC 62061 ^x	SW $\frac{1}{4}$ 28	8S	16E	52 of Mines	166
Little Joe #3	A MC 62062 ^x	NW $\frac{1}{4}$ 28, SW $\frac{1}{4}$ 28	8S	16E	Docket 208	439
Little Joe No. 4	A MC 62063 ^x	SE $\frac{1}{4}$ 28, SW $\frac{1}{4}$ 28	8S	16E	55 of Mines	23
Little Joe No. 5	A MC 62064 ^x	SE $\frac{1}{4}$ 28, SW $\frac{1}{4}$ 28, NE $\frac{1}{4}$ 33	8S	16E	55 of Mines	24
Apollo Extension No. 2 (Amended)	A MC 62326 [/]	SE $\frac{1}{4}$ 27, NE $\frac{1}{4}$ 34	8S	16E	Docket 179	362
Nit Wit (Amended)	A MC 62330 [/]	SE $\frac{1}{4}$ 27	8S	16E	Docket 179	382
Real McCoy (Amended)	A MC 62331 [/]	SE $\frac{1}{4}$ 27	8S	16E	Docket 179	383
Exchange 1		SE $\frac{1}{4}$ 27	8S	16E	Docket 1340	450
Exchange 2		SE $\frac{1}{4}$ 27	8S	16E	Docket 1340	452
Exchange 3		SE $\frac{1}{4}$ 27	8S	16E	Docket 1340	453
Exchange 4		NE $\frac{1}{4}$ 34, SE $\frac{1}{4}$ 27	8S	16E	Docket 1340	448

THAT between the first day of September A.D. 1985, and the thirty-first day of August A.D. 1986, at least One Hundred Dollars (\$100.00) worth of work and improvements were done and performed for the benefit of each of said claims, not including location work of said claims. Such work and improvements were made by and at the expense of the Magma Copper Company, San Manuel Division, who owns said claims for the purpose of complying with the laws of the United States pertaining to assessment of annual work; and


A. E. Smedley, D. A. Aronson, Juan M. Diaz, C. A. Gutierrez, A. O. Castro, and J. P. Herron

were part of the men employed by said owner, and who labored for the benefit of said claims, did said work and improvements, the same being as follows, to-wit:

Drifting 885 feet on the 2675 level claim San Manuel 5
 Drifting 1,801 feet on the 2675 level claim San Manuel 6
 Drifting 439 feet on the 2675 level claim San Manuel 7


1388-744

That all two hundred ninety-three (293) above listed unpatented claims together with the particular claim(s) upon which work and improvements were done are owned by Magma Copper Company, San Manuel Division and together with additional patented claims form a single group of contiguous mining claims. Drifting performed on said claims was done for the benefit of all claims within the group including the above listed claims and said drifts are so located and developed as to furnish the most practical method of accomplishing same. Said work and improvements above described actually benefit the above listed claims to the extent of at least One Hundred Dollars (\$100.00) for each and every claim listed above.


B. R. Woolfe
Executive Vice-President

STATE OF ARIZONA)
)
County of Pinal) ss.

Subscribed and sworn to before me this 16th day of September, 19 86.


Gloria L. Acosta
Notary Public

My Commission Expires May 13, 1987

RECEIVED
B.L.M. AZ STATE OFFICE
DEC 05 1986
7:45 A.M.
PHOENIX, ARIZONA

844769

1388-749

65-2-4-0

RECEIVED
BLM. AZ STATE OFFICE

DEC 05 1986

7:45 A.M.
PHOENIX, ARIZONA

AFFIDAVIT OF PERFORMANCE OF ANNUAL WORK
FOR YEAR COMMENCING SEPTEMBER 1, 1985

STATE OF ARIZONA)
)
County of Pinal) ss.

B. R. Woolfe, Executive Vice-President of Magma Copper Company, a Delaware corporation authorized to do business in the state of Arizona, being first sworn, deposes and says: that he resides in Tucson, Pima County, Arizona, and is personally acquainted with the mining claims located in the Old Hat Mining District, Pinal County, Arizona, and listed below together with book and page of records as recorded in the office of the County Recorder of Pinal County, Arizona.

<u>NAME OF CLAIM</u>	<u>BLM SERIAL NUMBER</u>	<u>SECTION</u>	<u>TOWN-SHIP</u>	<u>RANGE</u>	<u>BOOK OF RECORDS</u>	<u>PAGE</u>
Clark No. 1	A MC 62302	SE#7	8S	17E	Docket 706	775
Clark No. 2	A MC 62303	SE#7	8S	17E	Docket 706	776
Clark No. 3	A MC 62304	SW#8	8S	17E	Docket 706	777
Clark No. 4	A MC 62305	SW#8	8S	17E	Docket 706	778
Clark No. 5	A MC 62306	SW#8	8S	17E	Docket 706	779
Clark No. 6	A MC 62307	SW#8	8S	17E	Docket 706	780

That between the first day of September A.D. 1985, and the thirty-first day of August A.D. 1986, at least One Hundred Dollars (\$100.00) worth of work and improvements were done and performed for the benefit of each of said claims, not including location work of said claims. Such work and improvements were made by and at the expense of the Magma Copper Company, San Manuel Division, a corporation, owner of said claims, for the purpose of complying with the laws of the United States pertaining to assessment of annual work; and,

J. Manriquez, Christopher Cruz, Henry Alber, and Charles F. Clark


were part of the men employed by said owner, and who labored for the benefit of said claims, did said work and improvements, the same being as follows, to-wit:

Road repairs, reinforcing levees, and brushing the surfaces on Clark No. 1, Clark No. 2, Clark No. 3, Clark No. 4, Clark No. 5, and Clark No. 6.


All the above listed claims, together with the particular claim(s) on which work and improvements were done, are owned by Magma Copper Company, San Manuel Division and form with the above listed claims a single group of contiguous claims. Said work and improvements were done for the purpose of developing the claim(s) of the group

1388-750

including the above listed claims and said work and improvements are so located as to furnish the most practical method of accomplishing same. Said work and improvements above described actually benefit the above listed claims to the extent of at least One Hundred Dollars (\$100.00) for each and every claim listed above.


B. R. Woolfe
Executive Vice-President

Subscribed and sworn to before me this 16th day of September, 19 86.


Notary Public

My Commission Expires May 13, 1987

RECEIVED
B.L.M. AZ STATE OFFICE
DEC 08 1986
7:45 A.M.
PHOENIX, ARIZONA

1388-747

844768

RECEIVED
B.L.M. AZ STATE OFFICE

DEC 05 1986

7:45 A.M.
PHOENIX, ARIZONAAFFIDAVIT OF PERFORMANCE OF ANNUAL WORK
FOR YEAR COMMENCING SEPTEMBER 1, 1985STATE OF ARIZONA)
)
County of Pinal) ss.

B. R. Woolfe, Executive Vice-President of Magma Copper Company, a Delaware corporation authorized to do business in the state of Arizona, being first sworn, deposes and says: that he resides in Tucson, Pima County, Arizona, and is personally acquainted with the mining claims located in the Old Hat Mining District, Pinal County, Arizona, and listed below together with book and page of records as recorded in the office of the County Recorder of Pinal County, Arizona.

<u>NAME OF CLAIM</u>	<u>BLM SERIAL NUMBER</u>	<u>SECTION</u>	<u>TOWN-SHIP RANGE</u>	<u>BOOK OF RECORDS</u>	<u>PAGE</u>
Black Hill No. 3	A MC 62266	NW $\frac{1}{4}$ 19, SW $\frac{1}{4}$ 19	10S 18E	Docket 631	875
Black Hill No. 4	A MC 62267	NE $\frac{1}{4}$ 30, NW $\frac{1}{4}$ 30, SE $\frac{1}{4}$ 19	10S 18E	Docket 631	876
Black Hill No. 6	A MC 62269	SW $\frac{1}{4}$ 19, NW $\frac{1}{4}$ 30	10S 18E	Docket 631	878
Black Hill No. 7	A MC 62270	SW $\frac{1}{4}$ 19	10S 18E	Docket 631	879
Black Hill No. 8	A MC 62271	NW $\frac{1}{4}$ 19, SW $\frac{1}{4}$ 19, SE $\frac{1}{4}$ 24	10S 17-18E	Docket 631	880
Black Hill No. 9	A MC 62272	NW $\frac{1}{4}$ 19, NE $\frac{1}{4}$ 24, SE $\frac{1}{4}$ 24, SW $\frac{1}{4}$ 19	10S 17-18E	Docket 631	881
Black Hill No.10	A MC 62273	SW $\frac{1}{4}$ 19, NW $\frac{1}{4}$ 30	10S 18E	Docket 631	882
Black Hill No.11	A MC 62274	SW $\frac{1}{4}$ 19	10S 18E	Docket 631	883
Black Hill No.12	A MC 62275	SE $\frac{1}{4}$ 19, NE $\frac{1}{4}$ 30	10S 18E	Docket 631	884
Black Hill No.13	A MC 62276	SE $\frac{1}{4}$ 19	10S 18E	Docket 631	885
Black Hill No.16	A MC 62279	NW $\frac{1}{4}$ 19	10S 18E	Docket 631	888
Metal King # 1	A MC 62280	NW $\frac{1}{4}$ 19, SW $\frac{1}{4}$ 19	10S 18E	Docket 631	889
Metal King # 4	A MC 62283	NW $\frac{1}{4}$ 19	10S 18E	Docket 631	892
Metal King # 5	A MC 62284	NE $\frac{1}{4}$ 24	10S 17E	Docket 631	893
Metal King # 7	A MC 62286	NE $\frac{1}{4}$ 24	10S 17E	Docket 631	895
Metal King # 8	A MC 62287	NE $\frac{1}{4}$ 24, NW $\frac{1}{4}$ 24	10S 17E	Docket 631	896

That between the first day of September A.D. 1985 and the thirty-first day of August A.D. 1986 at least One Hundred Dollars (\$100.00) worth of work and improvements were done and performed for the benefit of each of said claims, not including location work of said claims. Such work and improvements were made by Magma employees and at the expense of Magma Copper Company, San Manuel Division, who owns said claims for the purpose of complying with the laws of the United States pertaining to assessment of annual work; and,

D. Riekofski and R. Romo

were the men employed by said owner and who labored for the benefit of said claims, did said work and improvements, the same being as follows, to-wit:


1388-748

RECEIVED
B.L.M. AZ STATE OFFICE
DEC 05 1986

7:45 A.M.
PHOENIX, ARIZONA


The actual work consisted of rebuilding problem areas and blading the access roads traversing in part load claims Metal King #5, Metal King #8, Black Hill No. 4, No. 6, No. 7, No. 8, No. 9, and No. 13.

That all sixteen (16) above listed unpatented claims together with the particular claim(s) upon which work and improvements were done are owned by Magma Copper Company, San Manuel Division and together with additional patented claims form a single group of contiguous claims. That the work listed above was done for the purpose of developing and benefiting all of the claims in the group.



B. R. Woolfe
Executive Vice-President

Subscribed and sworn to before me this 16th day of September, 1986.



Gloria L. Acosta
Notary Public

My Commission Expires May 13, 1987

844767

1388-745

RECEIVED
BLM. AZ STATE OFFICE
DEC 05 19867:45 A.M.
PHOENIX, ARIZONAAFFIDAVIT OF PERFORMANCE OF ANNUAL WORK
FOR YEAR COMMENCING SEPTEMBER 1, 1985STATE OF ARIZONA)
)
County of Pinal) ss.

B. R. Woolfe, Executive Vice-President of Magma Copper Company, a Delaware corporation authorized to do business in the state of Arizona, being first sworn, deposes and says: that he resides in Tucson, Pima County, Arizona, and is personally acquainted with the mining claims located in the Old Hat Mining District, Pinal County, Arizona, and listed below together with book and page of records as recorded in the office of the County Recorder of Pinal County, Arizona.

<u>NAME OF CLAIM</u>	<u>BLM SERIAL NUMBER</u>	<u>SECTION</u>	<u>TOWN-SHIP</u>	<u>RANGE</u>	<u>BOOK OF RECORDS</u>	<u>PAGE</u>
Limestone No. 6 (Amended)	A MC 62239	NE $\frac{1}{4}$ 24	10S	17E	Docket 641	428
Limestone No. 7 (Amended)	A MC 62240	SE $\frac{1}{4}$ 13	10S	17E	Docket 641	429
Limestone No. 8 (Amended)	A MC 62241	SE $\frac{1}{4}$ 13	10S	17E	Docket 641	430
Limestone No. 9 (Amended)	A MC 62242	NE $\frac{1}{4}$ 24	10S	17E	Docket 641	431
Limestone No. 10 (Amended)	A MC 62243	NW $\frac{1}{4}$ 24	10S	17E	Docket 641	432
Limestone No. 11 (Amended)	A MC 62244	NW $\frac{1}{4}$ 24	10S	17E	Docket 641	433
Limestone No. 12 (Amended)	A MC 62245	NW $\frac{1}{4}$ 24	10S	17E	Docket 641	434
Limestone No. 13 (Amended)	A MC 62246	SW $\frac{1}{4}$ 13	10S	17E	Docket 641	435
Limestone No. 14 (Amended)	A MC 62247	NW $\frac{1}{4}$ 19	10S	18E	Docket 641	436
Limestone No. 17 (Amended)	A MC 62248	NW $\frac{1}{4}$ 19	10S	18E	Docket 641	439
Limestone No. 18 (Amended)	A MC 62249	SW $\frac{1}{4}$ 19	10S	18E	Docket 641	440
Limestone No. 19 (Amended)	A MC 62250	NW $\frac{1}{4}$ 19	10S	18E	Docket 641	441
Limestone No. 20 (Amended)	A MC 62251	NW $\frac{1}{4}$ 19	10S	18E	Docket 641	442
Limestone No. 21 (Amended)	A MC 62252	NW $\frac{1}{4}$ 19	10S	18E	Docket 641	443
Limestone No. 23 (Amended)	A MC 62253	NE $\frac{1}{4}$ 19	10S	18E	Docket 682	296
Limestone No. 24 (Amended)	A MC 62254	NE $\frac{1}{4}$ 19, SE $\frac{1}{4}$ 19	10S	18E	Docket 711	969
Limestone No. 25 (Amended)	A MC 62255	SW $\frac{1}{4}$ 19	10S	18E	Docket 641	447
Limestone No. 26 (Amended)	A MC 62256	SW $\frac{1}{4}$ 19	10S	18E	Docket 641	448
Limestone No. 27 (Amended)	A MC 62257	SW $\frac{1}{4}$ 19	10S	18E	Docket 641	449
Limestone No. 33 (Amended)	A MC 62258	NW $\frac{1}{4}$ 30	10S	18E	Docket 641	455
Limestone No. 35 (Amended)	A MC 62259	SE $\frac{1}{4}$ 19	10S	18E	Docket 682	298
Limestone No. 36 (Amended)	A MC 62260	SE $\frac{1}{4}$ 19	10S	18E	Docket 682	299
Limestone No. 37 (Amended)	A MC 62261	SE $\frac{1}{4}$ 19	10S	18E	Docket 682	300
Limestone No. 38 (Amended)	A MC 62262	NE $\frac{1}{4}$ 30	10S	18E	Docket 682	301
Limestone No. 39 (Amended)	A MC 62263	NE $\frac{1}{4}$ 30	10S	18E	Docket 682	302

That between the first day of September A.D. 1985, and the thirty-first day of August A.D. 1986, at least One Hundred Dollars (\$100.00) worth of work and improvements were done

1388-746


and performed for the benefit of each of said claims, not including location work of said claims. Such work and improvements were made by and at the expense of Magma Copper Company, a corporation, for the purpose of complying with the laws of the United States pertaining to assessment of annual work; and,

K. Fletcher, J. Sullivan, D. Barreras, D. Wagner, R. Lujan, and L. Street

were part of the men employed by said owner who labored for the benefit of said claims, did said work and improvements, the same being as follows, to-wit:


The clay pit at the Black Hills was improved through additional stripping and produced 681 tons of clay from the clay pit located on Limestone No. 12.

That all twenty-five (25) above listed unpatented claims together with the particular claim(s) upon which work and improvements were done are owned by Magma Copper Company, San Manuel Division and together with additional patented claims form a single group of contiguous mining claims. That the work listed above was done for the purpose of developing and benefiting all of the claims of the group.



B. R. Woolfe
Executive Vice-President

Subscribed and sworn to before me this 16th day of September, 1986.



Gloria L. Acasta
Notary Public

RECEIVED
BLM. AZ STATE OFFICE
DEC 05 1986
7:45 A.M.
PHOENIX, ARIZONA

My Commission Expires May 13, 1987

25.00

1311-036

807135

AFFIDAVIT OF PERFORMANCE OF ANNUAL WORK
FOR YEAR COMMENCING SEPTEMBER 1, 1984

RECEIVED
BLM AZ STATE OFFICE

DEC 05 1985

7:45 A.M.
PHOENIX, ARIZONA

STATE OF ARIZONA)
)
County of Pinal) ss.

B. R. Woolfe, Executive Vice-President of Magma Copper Company, a Delaware corporation authorized to do business in the state of Arizona, being first sworn, deposes and says: that he resides in San Manuel, Pinal County, Arizona, and is personally acquainted with the mining claims located in the Old Hat Mining District, Pinal County, Arizona, and listed below together with book and page of records as recorded in the office of the County Recorder of Pinal County, Arizona.

<u>NAME OF CLAIM</u>	<u>BLM SERIAL NUMBER</u>	<u>SECTION</u>	<u>TOWN-SHIP</u>	<u>RANGE</u>	<u>BOOK OF RECORDS</u>	<u>PAGE</u>
Limestone No. 6 (Amended)	A MC 62239	NE $\frac{1}{4}$ 24	10S	17E	Docket 641	428
Limestone No. 7 (Amended)	A MC 62240	SE $\frac{1}{4}$ 13	10S	17E	Docket 641	429
Limestone No. 8 (Amended)	A MC 62241	SE $\frac{1}{4}$ 13	10S	17E	Docket 641	430
Limestone No. 9 (Amended)	A MC 62242	NE $\frac{1}{4}$ 24	10S	17E	Docket 641	431
Limestone No.10 (Amended)	A MC 62243	NW $\frac{1}{4}$ 24	10S	17E	Docket 641	432
Limestone No.11 (Amended)	A MC 62244	NW $\frac{1}{4}$ 24	10S	17E	Docket 641	433
Limestone No.12 (Amended)	A MC 62245	NW $\frac{1}{4}$ 24	10S	17E	Docket 641	434
Limestone No.13 (Amended)	A MC 62246	SW $\frac{1}{4}$ 13	10S	17E	Docket 641	435
Limestone No.14 (Amended)	A MC 62247	NW $\frac{1}{4}$ 19	10S	18E	Docket 641	436
Limestone No.17 (Amended)	A MC 62248	NW $\frac{1}{4}$ 19	10S	18E	Docket 641	439
Limestone No.18 (Amended)	A MC 62249	SW $\frac{1}{4}$ 19	10S	18E	Docket 641	440
Limestone No.19 (Amended)	A MC 62250	NW $\frac{1}{4}$ 19	10S	18E	Docket 641	441
Limestone No.20 (Amended)	A MC 62251	NW $\frac{1}{4}$ 19	10S	18E	Docket 641	442
Limestone No.21 (Amended)	A MC 62252	NW $\frac{1}{4}$ 19	10S	18E	Docket 641	443
Limestone No.23 (Amended)	A MC 62253	NE $\frac{1}{4}$ 19	10S	18E	Docket 682	296
Limestone No.24 (Amended)	A MC 62254	NE $\frac{1}{4}$ 19, SE $\frac{1}{4}$ 19	10S	18E	Docket 711	969
Limestone No.25 (Amended)	A MC 62255	SW $\frac{1}{4}$ 19	10S	18E	Docket 641	447
Limestone No.26 (Amended)	A MC 62256	SW $\frac{1}{4}$ 19	10S	18E	Docket 641	448
Limestone No.27 (Amended)	A MC 62257	SW $\frac{1}{4}$ 19	10S	18E	Docket 641	449
Limestone No.33 (Amended)	A MC 62258	NW $\frac{1}{4}$ 30	10S	18E	Docket 641	455
Limestone No.35 (Amended)	A MC 62259	SE $\frac{1}{4}$ 19	10S	18E	Docket 682	298
Limestone No.36 (Amended)	A MC 62260	SE $\frac{1}{4}$ 19	10S	18E	Docket 682	299
Limestone No.37 (Amended)	A MC 62261	SE $\frac{1}{4}$ 19	10S	18E	Docket 682	300
Limestone No.38 (Amended)	A MC 62262	NE $\frac{1}{4}$ 30	10S	18E	Docket 682	301
Limestone No.39 (Amended)	A MC 62263	NE $\frac{1}{4}$ 30	10S	18E	Docket 682	302

That between the first day of September A.D. 1984, and the thirty-first day of August A.D. 1985, at least One Hundred Dollars (\$100.00) worth of work and improvements were done

and performed for the benefit of each of said claims, not including location work of said claims. Such work and improvements were made by and at the expense of Magma Copper Company, a corporation, for the purpose of complying with the laws of the United States pertaining to assessment of annual work; and,

K. Fletcher, J. Sullivan, L. Fitzsimons, and L. Street

were, part of the men employed by said owner who labored for the benefit of said claims, did said work and improvements, the same being as follows, to-wit:


The clay pit at the Black Hills was improved through additional stripping and produced 522 tons of clay from the clay pit located on Limestone No. 12.

That all twenty-five (25) above listed unpatented claims together with the particular claim(s) upon which work and improvements were done are owned by Magma Copper Company, San Manuel Division and together with additional patented claims form a single group of contiguous mining claims. That the work listed above was done for the purpose of developing and benefiting all of the claims of the group.

B. R. Woelfe

B. R. Woelfe
Executive Vice-President

Subscribed and sworn to before me this 16th day of September 1985.



Gloria L. Acosta


Notary Public.

My Commission Expires May 13, 1987.

RECEIVED
P.M. AZ STATE OFFICE
DEC 05 1985
7:45 A.M.
PHOENIX, ARIZONA

*** CERTIFICATE OF RECORDING ***

STATE OF ARIZONA, COUNTY OF PINAL (SS)
I HEREBY CERTIFY THAT THE WITHIN INSTRUMENT WAS FILED FOR RECORD IN
PINAL COUNTY, STATE OF ARIZONA. WITNESS MY HAND AND OFFICIAL SEAL.



NO: 807133

TIME: 0935 19SEP85

PAGES: 002

FEE: \$ 5.00

KATHLEEN C. FELIX

PINAL COUNTY RECORDER, BY

DEPUTY

RECEIVED
B.L.M. AZ STATE OFFICE

DEC 05 1985

LABOR

FROM: MAGMA COOPER CO.

TO: BLACK HILL 03 AND OTHERS

7:45 A.M.
PHOENIX, ARIZONA

RECEIVED
BLM STATE OFFICE

AFFIDAVIT OF PERFORMANCE OF ANNUAL WORK
FOR YEAR COMMENCING SEPTEMBER 1, 1984

DEC 05 1985

7:45 A.M.
PHOENIX, ARIZONA

STATE OF ARIZONA)
)
County of Pinal) ss.

B: R. Woolfe, Executive Vice-President of Magma Copper Company, a Delaware corporation authorized to do business in the state of Arizona, being first sworn, deposes and says: that he resides in San Manuel, Pinal County, Arizona, and is personally acquainted with the mining claims located in the Old Hat Mining District, Pinal County, Arizona, and listed below together with book and page of records as recorded in the office of the County Recorder of Pinal County, Arizona.

<u>NAME OF CLAIM</u>	<u>BLM SERIAL NUMBER</u>	<u>SECTION</u>	<u>TOWN-SHIP RANGE</u>	<u>BOOK OF RECORDS</u>	<u>PAGE</u>
Black Hill No. 3	A MC 62266	NW $\frac{1}{4}$ 19, SW $\frac{1}{4}$ 19	10S 18E	Docket 631	875
Black Hill No. 4	A MC 62267	NE $\frac{1}{4}$ 30, NW $\frac{1}{4}$ 30, SE $\frac{1}{4}$ 19	10S 18E	Docket 631	876
Black Hill No. 6	A MC 62269	SW $\frac{1}{4}$ 19, NW $\frac{1}{4}$ 30	10S 18E	Docket 631	878
Black Hill No. 7	A MC 62270	SW $\frac{1}{4}$ 19	10S 18E	Docket 631	879
Black Hill No. 8	A MC 62271	NW $\frac{1}{4}$ 19, SW $\frac{1}{4}$ 19, SE $\frac{1}{4}$ 24	10S 17-18E	Docket 631	880
Black Hill No. 9	A MC 62272	NW $\frac{1}{4}$ 19, NE $\frac{1}{4}$ 24, SE $\frac{1}{4}$ 24, SW $\frac{1}{4}$ 19	10S 17-18E	Docket 631	881
Black Hill No.10	A MC 62273	SW $\frac{1}{4}$ 19, NW $\frac{1}{4}$ 30	10S 18E	Docket 631	882
Black Hill No.11	A MC 62274	SW $\frac{1}{4}$ 19	10S 18E	Docket 631	883
Black Hill No.12	A MC 62275	SE $\frac{1}{4}$ 19, NE $\frac{1}{4}$ 30	10S 18E	Docket 631	884
Black Hill No.13	A MC 62276	SE $\frac{1}{4}$ 19	10S 18E	Docket 631	885
Black Hill No.16	A MC 62279	NW $\frac{1}{4}$ 19	10S 18E	Docket 631	888
Metal King # 1.	A MC 62280	NW $\frac{1}{4}$ 19, SW $\frac{1}{4}$ 19	10S 18E	Docket 631	889
Metal King # 4	A MC 62283	NW $\frac{1}{4}$ 19	10S 18E	Docket 631	892
Metal King # 5	A MC 62284	NE $\frac{1}{4}$ 24	10S 17E	Docket 631	893
Metal King # 7	A MC 62286	NE $\frac{1}{4}$ 24	10S 17E	Docket 631	895
Metal King # 8	A MC 62287	NE $\frac{1}{4}$ 24, NW $\frac{1}{4}$ 24	10S 17E	Docket 631	896

That between the first day of September A.D. 1984, and the thirty-first day of August A.D. 1985, at least One Hundred Dollars (\$100.00) worth of work and improvements were done and performed for the benefit of each of said claims, not including location work of said claims. Such work and improvements were made by Magma employees and at the expense of Magma Copper Company, San Manuel Division, who owns said claims for the purpose of complying with the laws of the United States pertaining to assessment of annual work; and,

G. H. Kent and Oscar E. Saunders

were the men employed by said owner and who labored for the benefit of said claims, did said work and improvements, the same being as follows, to-wit:

The actual work consisted of repairing and blading the access roads traversing in part load claims Metal King #5, Metal King #8, Black Hill No. 4, No. 6, No. 7, No. 8, No. 9, and No. 13.


That all sixteen (16) above listed unpatented claims together with the particular claim(s) upon which work and improvements were done are owned by Magma Copper Company, San Manuel Division and together with additional patented claims form a single group of contiguous claims. That the work listed above was done for the purpose of developing and benefiting all of the claims in the group.

B. R. Woolfe
Executive Vice-President

Subscribed and sworn to before me this 16th day of September, 1985.

Notary Public


My Commission Expires May 13, 1987



RECEIVED
PINAL COUNTY STATE OFFICE
DEC 05 1985
7:45 A.M.
PHOENIX, ARIZONA

*** CERTIFICATE OF RECORDING ***

STATE OF ARIZONA, COUNTY OF PINAL (SS)
I HEREBY CERTIFY THAT THE WITHIN INSTRUMENT WAS FILED FOR RECORD IN
PINAL COUNTY, STATE OF ARIZONA. WITNESS MY HAND AND OFFICIAL SEAL.



NO: 807135

TIME: 0935 19SEP85

PAGES: 002

FEE: \$ 5.00
RECEIVED

KATHLEEN C. FELIX
PINAL COUNTY RECORDER, BY

B.I.M. AZ STATE OFFICE
DEPUTY
DEC 05 1985

LABOR


FROM: MAGMA COOPER CO
TO: LIMESTONE 06AMD-14AMD & OTHERS

7:45 A.M.
PHOENIX, ARIZONA

62016

*** CERTIFICATE OF RECORDING ***

STATE OF ARIZONA, COUNTY OF PINAL (SS)
I HEREBY CERTIFY THAT THE WITHIN INSTRUMENT WAS FILED FOR RECORD IN
PINAL COUNTY, STATE OF ARIZONA. WITNESS MY HAND AND OFFICIAL SEAL.



NO: 810996

TIME: 1145 29OCT85

PAGES: 002

FEE: \$ 5.00

KATHLEEN C. FELIX
PINAL COUNTY RECORDER, BY DEPUTY

RECEIVED
P.M. AZ STATE OFFICE

DEC 05 1985

LABOR

FROM: MAGMA COPPER
TO: CALCITE GROUP 01-09 AND OTHERS

7:45 A.M.
PHOENIX, ARIZONA

Magma Copper
 Bob M
 San Manuel Coy
 85631
 road ①

② 5.00

1318-656

AFFIDAVIT OF PERFORMANCE OF ANNUAL WORK
FOR YEAR COMMENCING SEPTEMBER 1, 1984

RECORDED
 BLM, AZ STATE OFFICE

DEC 05 1985

7:45 A.M.
 PHOENIX, ARIZONA

STATE OF ARIZONA)
)
 County of Pinal) ss.

B. R. Woolfe, Executive Vice-President of Magma Copper Company, a Delaware corporation authorized to do business in the state of Arizona, being first sworn, deposes and says: that he resides in San Manuel, Pinal County, Arizona, and is personally acquainted with the mining claims located in the Old Hat Mining District, Pinal County, Arizona, and listed below together with book and page of records as recorded in the office of the County Recorder of Pinal County, Arizona.

<u>NAME OF CLAIM</u>	<u>BLM SERIAL NUMBER</u>	<u>SECTION</u>	<u>TOWN-SHIP</u>	<u>RANGE</u>	<u>BOOK OF RECORDS</u>	<u>PAGE</u>
Calcite Group No. 1	A MC 62290	SW $\frac{1}{4}$ 21	10S	16E	Docket 57	342
Calcite Group No. 2	A MC 62291	SW $\frac{1}{4}$ 21	10S	16E	Docket 57	343
Calcite Group No. 3	A MC 62292	SE $\frac{1}{4}$ 21	10S	16E	Docket 57	344
Calcite Group No. 4	A MC 62293	SE $\frac{1}{4}$ 21	10S	16E	Docket 57	345
Calcite Group No. 5	A MC 62294	SE $\frac{1}{4}$ 21	10S	16E	Docket 57	346
Calcite Group No. 6	A MC 62295	SE $\frac{1}{4}$ 21	10S	16E	Docket 57	347
Calcite Group No. 7	A MC 62296	NW $\frac{1}{4}$ 28	10S	16E	Docket 57	348
Calcite Group No. 8	A MC 62297	NE $\frac{1}{4}$ 28	10S	16E	Docket 57	349
Calcite Group No. 9	A MC 62298	SE $\frac{1}{4}$ 21, SW $\frac{1}{4}$ 21	10S	16E	Docket 34	265
Calcite Group No. 11	A MC 62299	NE $\frac{1}{4}$ 28	10S	16E	Docket 57	350
Calcite Group No. 12	A MC 62300	NE $\frac{1}{4}$ 28	10S	16E	Docket 57	351
Calcite Group No. 13	A MC 62301	SE $\frac{1}{4}$ 21	10S	16E	Docket 57	341

That between the first day of September A.D. 1984, and the thirty-first day of August A.D. 1985, at least One Hundred Dollars (\$100.00) worth of work and improvements were done and performed for the benefit of each of said claims, not including location work of said claims. Such work and improvements were made by Everett F. Petty as contractor for Magma Copper Company and at the expense of the Magma Copper Company, San Manuel Division, a corporation, owner of said claims, for the purpose of complying with the laws of the United States pertaining to assessment of annual work; and,


P. M. Valenzuela and J. M. Valenzuela

were part of the men employed by said owner, and who labored for the benefit of said claims, did said work and improvements, the same being as follows, to-wit:

The work consisted of brushing and repairing the road traversing Calcite No. 7 and Calcite No. 8 claims.



1311-035
1318-657

All the above listed claims, together with the particular claim(s) on which work and improvements were done, are owned by Magma Copper Company, San Manuel Division and form with the above listed claims a single group of contiguous claims. Said work and improvements were done for the purpose of developing the claim(s) of the group including the above listed claims and said work and improvements are so located as to furnish the most practical method of accomplishing same. Same work and improvements above described actually benefit the above listed claims to the extent of at least One Hundred (\$100.00) for each and every claim listed above.



B. R. Woolfe
Executive Vice-President

Subscribed and sworn to before me this 16th day of September, 1985.




Notary Public

My Commission Expires May 13, 1987

RECEIVED
R.I.M. AZ STATE OFFICE
DEC 05 1985
7:45 A.M.
PHOENIX, ARIZONA

*** CERTIFICATE OF RECORDING ***

STATE OF ARIZONA, COUNTY OF PINAL (SS)
I HEREBY CERTIFY THAT THE WITHIN INSTRUMENT WAS FILED FOR RECORD IN
PINAL COUNTY, STATE OF ARIZONA. WITNESS MY HAND AND OFFICIAL SEAL.



NO: 807136

TIME: 0935 19SEP85

PAGES: 002

FEE: \$ 5.00

KATHLEEN C. FELIX

PINAL COUNTY RECORDER, BY DEPUTY, AZ STATE OFFICE

RECEIVED

DEC 05 1985

LABOR

FROM: MAGMA COOPER CO

TO: CLARK NO 01-06

7:45 A.M.

PHOENIX, ARIZONA

25.00

1311-038

807136

RECEIVED
PINAL STATE OFFICE

AFFIDAVIT OF PERFORMANCE OF ANNUAL WORK
FOR YEAR COMMENCING SEPTEMBER 1, 1984

DEC 05 1985

7:45 A.M.
PHOENIX, ARIZONA

STATE OF ARIZONA)
)
County of Pinal) ss.

B. R. Woolfe, Executive Vice-President of Magma Copper Company, a Delaware corporation authorized to do business in the state of Arizona, being first sworn, deposes and says: that he resides in San Manuel, Pinal County, Arizona, and is personally acquainted with the mining claims located in the Old Hat Mining District, Pinal County, Arizona, and listed below together with book and page of records as recorded in the office of the County Recorder of Pinal County, Arizona.

NAME OF CLAIM	BLM SERIAL		TOWN- SHIP	RANGE	BOOK OF RECORDS	PAGE
	NUMBER	SECTION				
Clark No. 1	A MC 62302	SE $\frac{1}{4}$ 7	8S	17E	Docket 706	775
Clark No. 2	A MC 62303	SE $\frac{1}{4}$ 7	8S	17E	Docket 706	776
Clark No. 3	A MC 62304	SW $\frac{1}{4}$ 8	8S	17E	Docket 706	777
Clark No. 4	A MC 62305	SW $\frac{1}{4}$ 8	8S	17E	Docket 706	778
Clark No. 5	A MC 62306	SW $\frac{1}{4}$ 8	8S	17E	Docket 706	779
Clark No. 6	A MC 62307	SW $\frac{1}{4}$ 8	8S	17E	Docket 706	780

That between the first day of September A.D. 1984, and the thirty-first day of August A.D. 1985, at least One Hundred Dollars (\$100.00) worth of work and improvements were done and performed for the benefit of each of said claims, not including location work of said claims. Such work and improvements were made by and at the expense of the Magma Copper Company, San Manuel Division, a corporation, owner of said claims, for the purpose of complying with the laws of the United States pertaining to assessment of annual work; and,


J. Manriquez, Everett Jensen, Art Jolliffe, and Austin Rice

were part of the men employed by said owner, and who labored for the benefit of said claims, did said work and improvements, the same being as follows, to-wit:

Road improvements, reinforcing levees, and rechanneling of the creek on Clark No. 1, Clark No. 2, Clark No. 3, Clark No. 4, Clark No. 5, and Clark No. 6.



1311-039

All the above listed claims, together with the particular claim(s) on which work and improvements were done, are owned by Magma Copper Company, San Manuel Division and form with the above listed claims a single group of contiguous claims. Said work and improvements were done for the purpose of developing the claim(s) of the group including the above listed claims and said work and improvements are so located as to furnish the most practical method of accomplishing same. Said work and improvements above described actually benefit the above listed claims to the extent of at least One Hundred Dollars (\$100.00) for each and every claim listed above.



B. R. Woolfe
Executive Vice-President

Subscribed and sworn to before me this 16th day of September, 1985.



Gloria L. Acosta
Notary Public

My Commission Expires May 13, 1987

RECORDED
PINAL COUNTY STATE OFFICE
DEC 05 1985
7:45 A.M.
PHOENIX, ARIZONA

HOWARD A. TWITTY
RALPH B. SIEVWRIGHT
JOHN F. MILLS
N. DOUGLAS GRIMWOOD
ROGER K. FERLAND

LAW OFFICES
TWITTY, SIEVWRIGHT & MILLS
SUITE 4007
2702 NORTH THIRD STREET
PHOENIX, ARIZONA 85004

December 5, 1985

62016
62308
68674
6527
TELEPHONE 248-9424
AREA CODE 602

9876
222593

HAND DELIVERED

United States Department
of the Interior
Bureau of Land Management
Siete Square
3707 North Seventh Street
Phoenix, AZ 85014

RECEIVED
B.L.M. AZ STATE OFFICE

DEC 05 1985

7:45 A.M.
PHOENIX, ARIZONA

Re: 1985 Affidavits of Annual Assessment Work
Magma Copper Company, San Manuel Division

Gentlemen:

Enclosed are Affidavits of Performance of Annual Work for Year Commencing September 1, 1984, for the claims of Magma Copper Company, San Manuel Division, covered by the following serial numbers:


A MC 62016 - A MC 62263, inclusive;
A MC 62266 - A MC 62267, inclusive;
A MC 62269 - A MC 62276, inclusive;
A MC 62279 - A MC 62280, inclusive;
A MC 62283 - A MC 62284, inclusive;
A MC 62286 - A MC 62287, inclusive;
A MC 62290 - A MC 62307, inclusive;
A MC 62308 - A MC 62331, inclusive;
A MC 68674 - A MC 68675, inclusive;
A MC 6527 - A MC 6604, inclusive;
A MC 9876 - A MC 9878, inclusive; and
A MC 222593.

Also enclosed are the completed Forms Nos. 3830-2 covering Magma Copper Company's San Manuel Division claims.

Sincerely,

TWITTY, SIEVWRIGHT & MILLS

BY



Attorneys for
Magma Copper Company

RBS/bw

Enclosures

cc: Mr. B. R. Woolfe (w/o enc.)
Mr. Alex Acosta (w/o enc.)

Magma

1311-040
1318-658

807137
810997

RECEIVED
DATE AT STATE OFFICE

DEC 05 1985

7:45 A.M.
PHOENIX, ARIZONA

AFFIDAVIT OF PERFORMANCE OF ANNUAL WORK
FOR YEAR COMMENCING SEPTEMBER 1, 1984

STATE OF ARIZONA)
)
County of Pinal) ss.

B. R. Woolfe, Executive Vice-President of Magma Copper Company, a Delaware corporation authorized to do business in the state of Arizona, being first sworn, deposes and says: that he resides in San Manuel, Pinal County, Arizona; that he is personally acquainted with the mining claims located in the Old Hat Mining District, Pinal County, Arizona, and listed below together with book and page of records as recorded in the office of the County Recorder of Pinal County, Arizona.

NAME OF CLAIM	BLM SERIAL		TOWN-		BOOK OF RECORDS	PAGE
	NUMBER	SECTION	SHIP	RANGE		
Hawk 9	A MC 62016	NW $\frac{1}{4}$ 34	8S	16E	Docket 31	95
Hawk 10	A MC 62017	NE $\frac{1}{4}$ 33, NW $\frac{1}{4}$ 34	8S	16E	Docket 31	96
Integrity #1 (Amended)	A MC 62018	SE $\frac{1}{4}$ 03, NE $\frac{1}{4}$ 10	9S	16E	Docket 44	34
Anchor Quartz (Amended)	A MC 62019	NE $\frac{1}{4}$ 26, NW $\frac{1}{4}$ 26, SE $\frac{1}{4}$ 26, SW $\frac{1}{4}$ 26	8S	16E	47 of Mines	591
Anchor Quartz No. 2 (Amended)	A MC 62020	NE $\frac{1}{4}$ 26, NW $\frac{1}{4}$ 26	8S	16E	47 of Mines	590
Blue No. 1	A MC 62021	NE $\frac{1}{4}$ 26, SE $\frac{1}{4}$ 26	8S	16E	Docket 53	442
Blue No. 2	A MC 62022	NE $\frac{1}{4}$ 26	8S	16E	Docket 53	443
Blue Ox (Amended)	A MC 62023	SE $\frac{1}{4}$ 26	8S	16E	55 of Mines	259
Cactus Hill No. 1 (Amended)	A MC 62024	NW $\frac{1}{4}$ 27, SW $\frac{1}{4}$ 22	8S	16E	56 of Mines	547
Cloudburst	A MC 62025	NE $\frac{1}{4}$ 27	8S	16E	53 of Mines	225
Cloud Burst Fraction	A MC 62026	NE $\frac{1}{4}$ 27	8S	16E	56 of Mines	549
Coyote	A MC 62027	SE $\frac{1}{4}$ 26, SW $\frac{1}{4}$ 26	8S	16E	48 of Mines	107
Fannie (Amended)	A MC 62028	NE $\frac{1}{4}$ 27, NW $\frac{1}{4}$ 27	8S	16E	56 of Mines	544
Fannie No. 1	A MC 62029	SW $\frac{1}{4}$ 22, NE $\frac{1}{4}$ 27, NW $\frac{1}{4}$ 27	8S	16E	56 of Mines	537
Glory No. 1 (Amended)	A MC 62030	NW $\frac{1}{4}$ 27	8S	16E	56 of Mines	546
Glory #2	A MC 62031	NW $\frac{1}{4}$ 27	8S	16E	Docket 11	524
Hester No. 5 (Amended)	A MC 62032	NE $\frac{1}{4}$ 27	8S	16E	56 of Mines	545
June Bug (Amended)	A MC 62033	SE $\frac{1}{4}$ 26, NE $\frac{1}{4}$ 26, SW $\frac{1}{4}$ 26	8S	16E	47 of Mines	596
June Bug No. 2 (Amended)	A MC 62034	NE $\frac{1}{4}$ 26, NW $\frac{1}{4}$ 26	8S	16E	47 of Mines	594
Justine	A MC 62035	SE $\frac{1}{4}$ 22, NE $\frac{1}{4}$ 27, NW $\frac{1}{4}$ 27, SW $\frac{1}{4}$ 22	8S	16E	56 of Mines	550
Manana No. 1	A MC 62036	NW $\frac{1}{4}$ 26, SW $\frac{1}{4}$ 23	8S	16E	52 of Mines	371
Manana No. 2	A MC 62037	SW $\frac{1}{4}$ 23, NE $\frac{1}{4}$ 26, NW $\frac{1}{4}$ 26	8S	16E	52 of Mines	372
Manana No. 3	A MC 62038	SE $\frac{1}{4}$ 23, SW $\frac{1}{4}$ 23, NE $\frac{1}{4}$ 26, NW $\frac{1}{4}$ 26	8S	16E	52 of Mines	373
Missing Link	A MC 62039	SW $\frac{1}{4}$ 26	8S	16E	50 of Mines	473

1311-041
1318-659

RECEIVED
B.L.M. AZ STATE OFFICE

DEC 05 1985

7:45 A.M.
PHOENIX, ARIZONA

NAME OF CLAIM	BLM SERIAL NUMBER	SECTION	TOWN-SHIP	RANGE	BOOK OF RECORDS	PAGE
Oracle #1 (Amended)	A MC 62040	SE $\frac{1}{4}$ 26	8S	16E	54 of Mines	599
Oracle #2 (Amended)	A MC 62041	SE $\frac{1}{4}$ 26	8S	16E	54 of Mines	601
South Top No. 1 (Amended)	A MC 62042	SE $\frac{1}{4}$ 26, NE $\frac{1}{4}$ 35	8S	16E	47 of Mines	585
South Top No. 2 (Amended)	A MC 62043	SE $\frac{1}{4}$ 26, NE $\frac{1}{4}$ 35	8S	16E	47 of Mines	586
Tarde	A MC 62044	NE $\frac{1}{4}$ 26, NW $\frac{1}{4}$ 26	8S	16E	52 of Mines	374
Tip Top (Amended)	A MC 62045	SE $\frac{1}{4}$ 26	8S	16E	47 of Mines	592
Tip Top No. 1 (Amended)	A MC 62046	SE $\frac{1}{4}$ 26, NE $\frac{1}{4}$ 26	8S	16E	47 of Mines	593
Valley (Amended)	A MC 62047	NE $\frac{1}{4}$ 26	8S	16E	Docket 37	385
Whirl Wind	A MC 62048	NE $\frac{1}{4}$ 27, NW $\frac{1}{4}$ 27, SE $\frac{1}{4}$ 27	8S	16E	53 of Mines	371
Whirlwind Fraction	A MC 62049	NE $\frac{1}{4}$ 27, NW $\frac{1}{4}$ 27, SE $\frac{1}{4}$ 27, SW $\frac{1}{4}$ 27	8S	16E	56 of Mines	548
PS 1	A MC 62065	NE $\frac{1}{4}$ 33, SE $\frac{1}{4}$ 33	8S	16E	Docket 246	509
PS 2	A MC 62066	NE $\frac{1}{4}$ 33, SE $\frac{1}{4}$ 33	8S	16E	Docket 246	510
PS 3	A MC 62067	SW $\frac{1}{4}$ 33	8S	16E	Docket 247	318
PS 4	A MC 62068	NW $\frac{1}{4}$ 33, SW $\frac{1}{4}$ 33	8S	16E	Docket 247	319
PS 5	A MC 62069	SE $\frac{1}{4}$ 33, SW $\frac{1}{4}$ 33	8S	16E	Docket 247	320
PS 6	A MC 62070	NE $\frac{1}{4}$ 33, NW $\frac{1}{4}$ 33	8S	16E	Docket 247	321
PS 7	A MC 62071	SE $\frac{1}{4}$ 33, NE $\frac{1}{4}$ 33	8S	16E	Docket 247	322
PS 8	A MC 62072	NE $\frac{1}{4}$ 33	8S	16E	Docket 247	323
PS 9	A MC 62073	NE $\frac{1}{4}$ 33, SE $\frac{1}{4}$ 33	8S	16E	Docket 247	517
PS 10	A MC 62074	NE $\frac{1}{4}$ 33	8S	16E	Docket 247	518
PS 11	A MC 62075	SW $\frac{1}{4}$ 33	8S	16E	Docket 247	519
PS 12	A MC 62076	NW $\frac{1}{4}$ 04	9S	16E	Docket 247	520
PS 13	A MC 62077	SW $\frac{1}{4}$ 33	8S	16E	Docket 247	521
PS 14	A MC 62078	NW $\frac{1}{4}$ 04	9S	16E	Docket 247	522
PS 15	A MC 62079	SW $\frac{1}{4}$ 33	8S	16E	Docket 247	523
PS 16	A MC 62080	NW $\frac{1}{4}$ 04	9S	16E	Docket 247	524
PS 17	A MC 62081	NW $\frac{1}{4}$ 33, SW $\frac{1}{4}$ 33	8S	16E	Docket 248	86
PS 18	A MC 62082	NW $\frac{1}{4}$ 33	8S	16E	Docket 248	87
PS 19	A MC 62083	NW $\frac{1}{4}$ 33, SW $\frac{1}{4}$ 33	8S	16E	Docket 248	88
PS 20	A MC 62084	NW $\frac{1}{4}$ 33	8S	16E	Docket 248	89
PS 21	A MC 62085	NW $\frac{1}{4}$ 33, SW $\frac{1}{4}$ 33	8S	16E	Docket 248	90
PS 22	A MC 62086	NW $\frac{1}{4}$ 33	8S	16E	Docket 248	91
PS 23	A MC 62087	NW $\frac{1}{4}$ 33	8S	16E	Docket 261	552
PS 24	A MC 62088	SE $\frac{1}{4}$ 28, SW $\frac{1}{4}$ 28, NE $\frac{1}{4}$ 33, NW $\frac{1}{4}$ 33	8S	16E	Docket 248	167
PS 25	A MC 62089	SE $\frac{1}{4}$ 28, NE $\frac{1}{4}$ 33	8S	16E	Docket 248	168
PS 26	A MC 62090	NE $\frac{1}{4}$ 33, NW $\frac{1}{4}$ 34	8S	16E	Docket 248	169
PS 27	A MC 62091	SW $\frac{1}{4}$ 28, NW $\frac{1}{4}$ 33	8S	16E	Docket 248	506
PS 28	A MC 62092	SW $\frac{1}{4}$ 28, NW $\frac{1}{4}$ 33	8S	16E	Docket 248	507
PS 29	A MC 62093	SW $\frac{1}{4}$ 28, NW $\frac{1}{4}$ 33	8S	16E	Docket 248	508
PS 30	A MC 62094	SW $\frac{1}{4}$ 28, NW $\frac{1}{4}$ 33	8S	16E	Docket 248	509
PS 31	A MC 62095	SE $\frac{1}{4}$ 28, NE $\frac{1}{4}$ 33	8S	16E	Docket 248	510
PS 32	A MC 62096	SE $\frac{1}{4}$ 28, NE $\frac{1}{4}$ 33	8S	16E	Docket 248	511
PS 33	A MC 62097	SE $\frac{1}{4}$ 28	8S	16E	Docket 266	434
PS - 34	A MC 62098	SW $\frac{1}{4}$ 27, SE $\frac{1}{4}$ 28	8S	16E	Docket 347	304
PS - 35	A MC 62099	SW $\frac{1}{4}$ 28	8S	16E	Docket 347	305

1311-042

1318-660

RECEIVED
B.L.M. AZ STATE OFFICE

DEC 05 1985

7:45 A.M.
PHOENIX, ARIZONA

NAME OF CLAIM	BLM SERIAL		TOWN-		BOOK OF RECORDS	PAGE
	NUMBER	SECTION	SHIP	RANGE		
PS - 36	A MC 62100	SW $\frac{1}{4}$ 28	8S	16E	Docket 347	306
PS - 37	A MC 62101	SW $\frac{1}{4}$ 28	8S	16E	Docket 347	307
PS - 38	A MC 62102	SE $\frac{1}{4}$ 28, SW $\frac{1}{4}$ 28	8S	16E	Docket 347	308
PS - 39	A MC 62103	SE $\frac{1}{4}$ 28	8S	16E	Docket 347	309
PS - 40	A MC 62104	SW $\frac{1}{4}$ 28, NW $\frac{1}{4}$ 28	8S	16E	Docket 347	310
PS - 41	A MC 62105	SE $\frac{1}{4}$ 28	8S	16E	Docket 347	311
PS - 42	A MC 62106	NW $\frac{1}{4}$ 27, SW $\frac{1}{4}$ 27, NE $\frac{1}{4}$ 28, SE $\frac{1}{4}$ 28	8S	16E	Docket 347	312
PS - 43	A MC 62107	NW $\frac{1}{4}$ 28, SW $\frac{1}{4}$ 28	8S	16E	Docket 347	313
PS - 44	A MC 62108	NW $\frac{1}{4}$ 28	8S	16E	Docket 347	314
PS - 45	A MC 62109	NW $\frac{1}{4}$ 28	8S	16E	Docket 347	315
PS - 46	A MC 62110	NW $\frac{1}{4}$ 28	8S	16E	Docket 347	317
PS - 47	A MC 62111	NE $\frac{1}{4}$ 28, NW $\frac{1}{4}$ 28, SE $\frac{1}{4}$ 28, SW $\frac{1}{4}$ 28	8S	16E	Docket 347	316
PS - 48	A MC 62112	NE $\frac{1}{4}$ 28, NW $\frac{1}{4}$ 28	8S	16E	Docket 347	318
PS - 49	A MC 62113	NE $\frac{1}{4}$ 28, SE $\frac{1}{4}$ 28	8S	16E	Docket 347	319
PS - 50	A MC 62114	NE $\frac{1}{4}$ 28	8S	16E	Docket 347	320
PS - 51	A MC 62115	NE $\frac{1}{4}$ 28, SE $\frac{1}{4}$ 28	8S	16E	Docket 347	321
PS - 52	A MC 62116	NE $\frac{1}{4}$ 28	8S	16E	Docket 347	322
PS - 53	A MC 62117	NE $\frac{1}{4}$ 28, SE $\frac{1}{4}$ 28	8S	16E	Docket 347	323
PS - 54	A MC 62118	NE $\frac{1}{4}$ 28	8S	16E	Docket 347	324
PS 55	A MC 62119	NW $\frac{1}{4}$ 27, NE $\frac{1}{4}$ 28	8S	16E	Docket 747	518
PS 56	A MC 62120	NW $\frac{1}{4}$ 27	8S	16E	Docket 747	519
PS 57	A MC 62121	NW $\frac{1}{4}$ 27	8S	16E	Docket 747	520
PS 58	A MC 62122	NW $\frac{1}{4}$ 27	8S	16E	Docket 747	521
PS 59	A MC 62123	NW $\frac{1}{4}$ 27, SW $\frac{1}{4}$ 27	8S	16E	Docket 747	522
PS 60	A MC 62124	NW $\frac{1}{4}$ 27, SW $\frac{1}{4}$ 27	8S	16E	Docket 747	523
PS 61	A MC 62125	NW $\frac{1}{4}$ 27, SW $\frac{1}{4}$ 27	8S	16E	Docket 747	524
PS 62	A MC 62126	NW $\frac{1}{4}$ 27, SW $\frac{1}{4}$ 27	8S	16E	Docket 747	525
PS 63	A MC 62127	NE $\frac{1}{4}$ 27, NW $\frac{1}{4}$ 27, SE $\frac{1}{4}$ 27, SW $\frac{1}{4}$ 27	8S	16E	Docket 747	526
PS 64	A MC 62128	SW $\frac{1}{4}$ 27	8S	16E	Docket 747	527
PS 65	A MC 62129	SW $\frac{1}{4}$ 27	8S	16E	Docket 747	528
PS 66	A MC 62130	SW $\frac{1}{4}$ 27	8S	16E	Docket 747	529
PS 67	A MC 62131	SW $\frac{1}{4}$ 27	8S	16E	Docket 747	530
PS 68	A MC 62132	SE $\frac{1}{4}$ 27, SW $\frac{1}{4}$ 27	8S	16E	Docket 747	531
PS 69	A MC 62133	NW $\frac{1}{4}$ 34	8S	16E	Docket 747	532
PS 70	A MC 62134	NW $\frac{1}{4}$ 34	8S	16E	Docket 747	533
PS 71	A MC 62135	NW $\frac{1}{4}$ 34	8S	16E	Docket 747	534
PS 72	A MC 62136	NW $\frac{1}{4}$ 34	8S	16E	Docket 747	535
PS 73	A MC 62137	NE $\frac{1}{4}$ 34, NW $\frac{1}{4}$ 34	8S	16E	Docket 747	536
PS 74	A MC 62138	NE $\frac{1}{4}$ 34	8S	16E	Docket 747	537
PS 75	A MC 62139	SE $\frac{1}{4}$ 27, NE $\frac{1}{4}$ 34	8S	16E	Docket 747	538
PS 76	A MC 62140	NW $\frac{1}{4}$ 34, SW $\frac{1}{4}$ 34	8S	16E	Docket 747	539
PS 77	A MC 62141	NE $\frac{1}{4}$ 34, NW $\frac{1}{4}$ 34, SE $\frac{1}{4}$ 34, SW $\frac{1}{4}$ 34	8S	16E	Docket 747	540
PS 78 (Amended)	A MC 62142	NE $\frac{1}{4}$ 34, SE $\frac{1}{4}$ 34	8S	16E	Docket 756	203
PS 79	A MC 62143	NW $\frac{1}{4}$ 28, SW $\frac{1}{4}$ 28	8S	16E	Docket 765	351

1318-661

RECEIVED
B.L.M. AZ STATE OFFICE

DEC 05 1985

7:45 A.M.

PHOENIX, ARIZONA

<u>NAME OF CLAIM</u>	<u>BLM SERIAL NUMBER</u>	<u>SECTION</u>	<u>TOWN-SHIP</u>	<u>RANGE</u>	<u>BOOK OF RECORDS</u>	<u>PAGE</u>
PS 80	A MC 62144	NW $\frac{1}{4}$ 28, SW $\frac{1}{4}$ 28	8S	16E	Docket 765	352
PS 81	A MC 62145	SE $\frac{1}{4}$ 29, NE $\frac{1}{4}$ 32	8S	16E	Docket 765	353
PS 82	A MC 62146	SE $\frac{1}{4}$ 29, NE $\frac{1}{4}$ 32	8S	16E	Docket 765	354
PS 83	A MC 62147	SE $\frac{1}{4}$ 29, NE $\frac{1}{4}$ 32	8S	16E	Docket 765	355
PS 84	A MC 62148	SE $\frac{1}{4}$ 29, NE $\frac{1}{4}$ 32	8S	16E	Docket 765	356
PS 85	A MC 62149	SE $\frac{1}{4}$ 29, SW $\frac{1}{4}$ 29, NE $\frac{1}{4}$ 32, NW $\frac{1}{4}$ 32	8S	16E	Docket 765	357
PS 86	A MC 62150	SW $\frac{1}{4}$ 29, NW $\frac{1}{4}$ 32	8S	16E	Docket 765	358
PS 87	A MC 62151	SW $\frac{1}{4}$ 29, NW $\frac{1}{4}$ 32	8S	16E	Docket 765	359
PS 88	A MC 62152	SW $\frac{1}{4}$ 29, NW $\frac{1}{4}$ 32	8S	16E	Docket 765	360
PS 89	A MC 62153	SW $\frac{1}{4}$ 29, SE $\frac{1}{4}$ 30, NW $\frac{1}{4}$ 32, NE $\frac{1}{4}$ 31	8S	16E	Docket 765	361
PS 90	A MC 62154	NE $\frac{1}{4}$ 29, SE $\frac{1}{4}$ 29	8S	16E	Docket 765	362
PS 91	A MC 62155	NE $\frac{1}{4}$ 29, SE $\frac{1}{4}$ 29	8S	16E	Docket 765	363
PS 92	A MC 62156	NE $\frac{1}{4}$ 29, SE $\frac{1}{4}$ 29	8S	16E	Docket 765	364
PS 93	A MC 62157	NE $\frac{1}{4}$ 29, SE $\frac{1}{4}$ 29	8S	16E	Docket 765	365
PS 94	A MC 62158	NE $\frac{1}{4}$ 29, NW $\frac{1}{4}$ 29, SE $\frac{1}{4}$ 29, SW $\frac{1}{4}$ 29	8S	16E	Docket 765	366
PS 95	A MC 62159	NW $\frac{1}{4}$ 29, SW $\frac{1}{4}$ 29	8S	16E	Docket 765	367
PS 96	A MC 62160	NW $\frac{1}{4}$ 29, SW $\frac{1}{4}$ 29	8S	16E	Docket 765	368
PS 97	A MC 62161	NW $\frac{1}{4}$ 29, SW $\frac{1}{4}$ 29	8S	16E	Docket 765	369
PS 98	A MC 62162	NW $\frac{1}{4}$ 29, SW $\frac{1}{4}$ 29, NE $\frac{1}{4}$ 30, SE $\frac{1}{4}$ 30	8S	16E	Docket 765	370
PS 99	A MC 62163	SW $\frac{1}{4}$ 31	8S	16E	Docket 765	371
PS 100	A MC 62164	SW $\frac{1}{4}$ 31	8S	16E	Docket 765	372
PS 101	A MC 62165	SW $\frac{1}{4}$ 31	8S	16E	Docket 765	373
PS 102	A MC 62166	SW $\frac{1}{4}$ 31	8S	16E	Docket 765	374
PS 103	A MC 62167	SE $\frac{1}{4}$ 31, SW $\frac{1}{4}$ 31	8S	16E	Docket 765	375
PS 104	A MC 62168	SE $\frac{1}{4}$ 31	8S	16E	Docket 765	376
PS 105	A MC 62169	SE $\frac{1}{4}$ 31	8S	16E	Docket 765	377
PS 106	A MC 62170	SE $\frac{1}{4}$ 31	8S	16E	Docket 765	378
PS 107	A MC 62171	SE $\frac{1}{4}$ 31, SW $\frac{1}{4}$ 32	8S	16E	Docket 765	379
PS 108	A MC 62172	NW $\frac{1}{4}$ 31, SW $\frac{1}{4}$ 31	8S	16E	Docket 765	380
PS 109	A MC 62173	NW $\frac{1}{4}$ 31, SW $\frac{1}{4}$ 31	8S	16E	Docket 765	381
PS 110	A MC 62174	NW $\frac{1}{4}$ 31, SW $\frac{1}{4}$ 31	8S	16E	Docket 765	382
PS 111	A MC 62175	NW $\frac{1}{4}$ 31, SW $\frac{1}{4}$ 31	8S	16E	Docket 765	383
PS 112	A MC 62176	NE $\frac{1}{4}$ 31, NW $\frac{1}{4}$ 31, SE $\frac{1}{4}$ 31, SW $\frac{1}{4}$ 31	8S	16E	Docket 765	384
PS 113	A MC 62177	NE $\frac{1}{4}$ 31, SE $\frac{1}{4}$ 31	8S	16E	Docket 765	385
PS 114	A MC 62178	NE $\frac{1}{4}$ 31, SE $\frac{1}{4}$ 31	8S	16E	Docket 765	386
PS 115	A MC 62179	NE $\frac{1}{4}$ 31, SE $\frac{1}{4}$ 31	8S	16E	Docket 765	387
PS 116	A MC 62180	NW $\frac{1}{4}$ 32, SW $\frac{1}{4}$ 32, NE $\frac{1}{4}$ 31, SE $\frac{1}{4}$ 31	8S	16E	Docket 765	388
PS 117	A MC 62181	NW $\frac{1}{4}$ 31	8S	16E	Docket 765	389
PS 118	A MC 62182	NW $\frac{1}{4}$ 31	8S	16E	Docket 765	390
PS 119	A MC 62183	NW $\frac{1}{4}$ 31	8S	16E	Docket 765	391
PS 120	A MC 62184	NW $\frac{1}{4}$ 31	8S	16E	Docket 765	392
PS 121	A MC 62185	NE $\frac{1}{4}$ 31, NW $\frac{1}{4}$ 31	8S	16E	Docket 765	393

1311-045
1318-662

RECEIVED
B.L.M. AZ STATE OFFICE

DEC 05 1985

7:45 A.M.
PHOENIX, ARIZONA

NAME OF CLAIM	BLM SERIAL		TOWN-		BOOK OF RECORDS	PAGE
	NUMBER	SECTION	SHIP	RANGE		
PS No. 166	A MC 62230	NW $\frac{1}{4}$ 29, NE $\frac{1}{4}$ 30	8S	16E	Docket 769	522
PS No. 167	A MC 62231	NW $\frac{1}{4}$ 29	8S	16E	Docket 769	523
PS No. 168	A MC 62232	NW $\frac{1}{4}$ 29	8S	16E	Docket 769	524
PS No. 169	A MC 62233	NW $\frac{1}{4}$ 29	8S	16E	Docket 769	525
PS No. 170	A MC 62234	NE $\frac{1}{4}$ 29, NW $\frac{1}{4}$ 29	8S	16E	Docket 769	526
PS No. 171	A MC 62235	NE $\frac{1}{4}$ 29	8S	16E	Docket 769	527
PS No. 172	A MC 62236	NE $\frac{1}{4}$ 29	8S	16E	Docket 769	528
PS No. 173	A MC 62237	NE $\frac{1}{4}$ 29	8S	16E	Docket 769	529
PS No. 174	A MC 62238	NE $\frac{1}{4}$ 29	8S	16E	Docket 769	530
PS Fraction	A MC 6527	NE $\frac{1}{4}$ 27, SE $\frac{1}{4}$ 22	8S	16E	Docket 861	443
PS 175	A MC 6528	NW $\frac{1}{4}$ 28, NE $\frac{1}{4}$ 29	8S	16E	Docket 861	444
PS 176	A MC 6529	NW $\frac{1}{4}$ 28	8S	16E	Docket 861	445
PS 177	A MC 6530	SW $\frac{1}{4}$ 21, NW $\frac{1}{4}$ 28	8S	16E	Docket 861	446
PS 178	A MC 6531	SW $\frac{1}{4}$ 21, NW $\frac{1}{4}$ 28	8S	16E	Docket 861	447
PS 179	A MC 6532	SW $\frac{1}{4}$ 21, SE $\frac{1}{4}$ 21, NE $\frac{1}{4}$ 28, NW $\frac{1}{4}$ 28	8S	16E	Docket 861	448
PS 180	A MC 6533	SE $\frac{1}{4}$ 21, NE $\frac{1}{4}$ 28	8S	16E	Docket 861	449
PS 181	A MC 6534	SE $\frac{1}{4}$ 21, NE $\frac{1}{4}$ 28	8S	16E	Docket 861	450
PS 182	A MC 6535	SE $\frac{1}{4}$ 21, NE $\frac{1}{4}$ 28	8S	16E	Docket 861	451
PS 183	A MC 6536	SE $\frac{1}{4}$ 21, NE $\frac{1}{4}$ 28, SW $\frac{1}{4}$ 22, NW $\frac{1}{4}$ 27	8S	16E	Docket 861	452
PS 184	A MC 6537	SW $\frac{1}{4}$ 22, NW $\frac{1}{4}$ 27	8S	16E	Docket 861	453
PS 185	A MC 6538	SW $\frac{1}{4}$ 22, NW $\frac{1}{4}$ 27	8S	16E	Docket 861	454
PS 186	A MC 6539	SW $\frac{1}{4}$ 22	8S	16E	Docket 861	455
PS 187	A MC 6540	SW $\frac{1}{4}$ 22	8S	16E	Docket 861	456
PS 188	A MC 6541	SW $\frac{1}{4}$ 22, SE $\frac{1}{4}$ 22	8S	16E	Docket 861	457
PS 189	A MC 6542	NE $\frac{1}{4}$ 22, NW $\frac{1}{4}$ 22, SE $\frac{1}{4}$ 22, SW $\frac{1}{4}$ 22	8S	16E	Docket 861	458
PS 190	A MC 6543	NW $\frac{1}{4}$ 22, SW $\frac{1}{4}$ 22	8S	16E	Docket 861	459
PS 191	A MC 6544	NW $\frac{1}{4}$ 22, SW $\frac{1}{4}$ 22	8S	16E	Docket 861	460
PS 192	A MC 6545	SW $\frac{1}{4}$ 22	8S	16E	Docket 861	461
PS 193	A MC 6546	SW $\frac{1}{4}$ 22	8S	16E	Docket 861	462
PS 194	A MC 6547	SE $\frac{1}{4}$ 21, SW $\frac{1}{4}$ 22	8S	16E	Docket 861	463
PS 195	A MC 6548	SE $\frac{1}{4}$ 21	8S	16E	Docket 861	464
PS 196	A MC 6549	SE $\frac{1}{4}$ 21	8S	16E	Docket 861	465
PS 197	A MC 6550	SE $\frac{1}{4}$ 21	8S	16E	Docket 861	466
PS 198	A MC 6551	SE $\frac{1}{4}$ 21, SW $\frac{1}{4}$ 21	8S	16E	Docket 861	467
PS 199	A MC 6552	SW $\frac{1}{4}$ 21	8S	16E	Docket 861	468
PS 200	A MC 6553	SW $\frac{1}{4}$ 21	8S	16E	Docket 861	469
PS 201	A MC 6554	NE $\frac{1}{4}$ 27, SE $\frac{1}{4}$ 22	8S	16E	Docket 861	470
PS 202	A MC 6555	NE $\frac{1}{4}$ 27, SE $\frac{1}{4}$ 22	8S	16E	Docket 861	471
PS 203	A MC 6556	NE $\frac{1}{4}$ 27, SE $\frac{1}{4}$ 22	8S	16E	Docket 861	472
PS 204	A MC 6557	SE $\frac{1}{4}$ 22	8S	16E	Docket 861	473
PS 205	A MC 6558	SE $\frac{1}{4}$ 22	8S	16E	Docket 861	474
PS 206	A MC 6559	SE $\frac{1}{4}$ 22	8S	16E	Docket 861	475
PS 207	A MC 6560	SE $\frac{1}{4}$ 22, NE $\frac{1}{4}$ 22	8S	16E	Docket 861	476
PS 208	A MC 6561	SE $\frac{1}{4}$ 22, NE $\frac{1}{4}$ 22	8S	16E	Docket 861	477
PS 209	A MC 6562	SE $\frac{1}{4}$ 22, NE $\frac{1}{4}$ 22	8S	16E	Docket 861	478

1311-044
1318-663

RECEIVED
BLM. AZ STATE OFFICE

DEC 05 1985

7:45 A.M.
PHOENIX, ARIZONA

<u>NAME OF CLAIM</u>	<u>BLM SERIAL NUMBER</u>	<u>SECTION</u>	<u>TOWN-SHIP</u>	<u>RANGE</u>	<u>BOOK OF RECORDS</u>	<u>PAGE</u>
PS 122	A MC 62186	NE $\frac{1}{4}$ 31	8S	16E	Docket 765	394
PS 123	A MC 62187	NE $\frac{1}{4}$ 31	8S	16E	Docket 765	395
PS 124	A MC 62188	NE $\frac{1}{4}$ 31	8S	16E	Docket 765	396
PS 125	A MC 62189	NW $\frac{1}{4}$ 32, NE $\frac{1}{4}$ 31	8S	16E	Docket 765	397
PS 126	A MC 62190	SW $\frac{1}{4}$ 30, NW $\frac{1}{4}$ 31	8S	16E	Docket 765	398
PS 127	A MC 62191	SW $\frac{1}{4}$ 30, NW $\frac{1}{4}$ 31	8S	16E	Docket 765	399
PS 128	A MC 62192	SW $\frac{1}{4}$ 30, NW $\frac{1}{4}$ 31	8S	16E	Docket 765	400
PS 129	A MC 62193	SW $\frac{1}{4}$ 30, NW $\frac{1}{4}$ 31	8S	16E	Docket 765	401
PS 130	A MC 62194	SE $\frac{1}{4}$ 30, SW $\frac{1}{4}$ 30, NE $\frac{1}{4}$ 31, NW $\frac{1}{4}$ 31	8S	16E	Docket 765	402
PS 131	A MC 62195	SE $\frac{1}{4}$ 30, NE $\frac{1}{4}$ 31	8S	16E	Docket 765	403
PS 132	A MC 62196	SE $\frac{1}{4}$ 30, NE $\frac{1}{4}$ 31	8S	16E	Docket 765	404
PS 133	A MC 62197	SE $\frac{1}{4}$ 30, NE $\frac{1}{4}$ 31	8S	16E	Docket 765	405
PS 134	A MC 62198	SW $\frac{1}{4}$ 29, SE $\frac{1}{4}$ 30, NW $\frac{1}{4}$ 32, NE $\frac{1}{4}$ 31	8S	16E	Docket 765	406
PS 135	A MC 62199	SW $\frac{1}{4}$ 30	8S	16E	Docket 765	407
PS 136	A MC 62200	SW $\frac{1}{4}$ 30	8S	16E	Docket 765	408
PS 137	A MC 62201	SW $\frac{1}{4}$ 30	8S	16E	Docket 765	409
PS 138	A MC 62202	SW $\frac{1}{4}$ 30	8S	16E	Docket 765	410
PS 139	A MC 62203	SE $\frac{1}{4}$ 30, SW $\frac{1}{4}$ 30	8S	16E	Docket 765	411
PS 140	A MC 62204	SE $\frac{1}{4}$ 30	8S	16E	Docket 765	412
PS 141	A MC 62205	SE $\frac{1}{4}$ 30	8S	16E	Docket 765	413
PS 142	A MC 62206	SE $\frac{1}{4}$ 30	8S	16E	Docket 765	414
PS 143	A MC 62207	SW $\frac{1}{4}$ 29, SE $\frac{1}{4}$ 30	8S	16E	Docket 765	415
PS 144	A MC 62208	NW $\frac{1}{4}$ 30, SW $\frac{1}{4}$ 30	8S	16E	Docket 765	416
PS 145	A MC 62209	NW $\frac{1}{4}$ 30, SW $\frac{1}{4}$ 30	8S	16E	Docket 765	417
PS 146	A MC 62210	NW $\frac{1}{4}$ 30, SW $\frac{1}{4}$ 30	8S	16E	Docket 765	418
PS 147	A MC 62211	NW $\frac{1}{4}$ 30, SW $\frac{1}{4}$ 30	8S	16E	Docket 765	419
PS 148	A MC 62212	NE $\frac{1}{4}$ 30, NW $\frac{1}{4}$ 30, SE $\frac{1}{4}$ 30, SW $\frac{1}{4}$ 30	8S	16E	Docket 765	420
PS 149	A MC 62213	NE $\frac{1}{4}$ 30, SE $\frac{1}{4}$ 30	8S	16E	Docket 765	421
PS 150	A MC 62214	NE $\frac{1}{4}$ 30, SE $\frac{1}{4}$ 30	8S	16E	Docket 765	422
PS 151	A MC 62215	NE $\frac{1}{4}$ 30, SE $\frac{1}{4}$ 30	8S	16E	Docket 765	423
PS 152	A MC 62216	NW $\frac{1}{4}$ 29, NE $\frac{1}{4}$ 30, SW $\frac{1}{4}$ 29, SE $\frac{1}{4}$ 30	8S	16E	Docket 765	424
PS 153	A MC 62217	NW $\frac{1}{4}$ 30	8S	16E	Docket 765	425
PS 154	A MC 62218	NW $\frac{1}{4}$ 30	8S	16E	Docket 765	426
PS 155	A MC 62219	NW $\frac{1}{4}$ 30	8S	16E	Docket 765	427
PS 156	A MC 62220	NW $\frac{1}{4}$ 30	8S	16E	Docket 765	428
PS 157	A MC 62221	NE $\frac{1}{4}$ 30, NW $\frac{1}{4}$ 30	8S	16E	Docket 765	429
PS 158	A MC 62222	NE $\frac{1}{4}$ 30	8S	16E	Docket 765	430
PS 159	A MC 62223	NE $\frac{1}{4}$ 30	8S	16E	Docket 765	431
PS 160	A MC 62224	NE $\frac{1}{4}$ 30	8S	16E	Docket 765	432
PS 161	A MC 62225	NW $\frac{1}{4}$ 29, NE $\frac{1}{4}$ 30	8S	16E	Docket 765	433
PS No. 162	A MC 62226	SW $\frac{1}{4}$ 19, NW $\frac{1}{4}$ 30	8S	16E	Docket 769	518
PS No. 163	A MC 62227	SW $\frac{1}{4}$ 19, NW $\frac{1}{4}$ 30	8S	16E	Docket 769	519
PS No. 164	A MC 62228	SW $\frac{1}{4}$ 19, NW $\frac{1}{4}$ 30	8S	16E	Docket 769	520
PS No. 165	A MC 62229	SW $\frac{1}{4}$ 19, NW $\frac{1}{4}$ 30	8S	16E	Docket 769	521

1311-046

1318-664

RECEIVED
BLM AZ STATE OFFICE

DEC 05 1985

7:45 A.M.
TUCSON, ARIZONA

<u>NAME OF CLAIM</u>	<u>BLM SERIAL NUMBER</u>	<u>SECTION</u>	<u>TOWN-SHIP</u>	<u>RANGE</u>	<u>BOOK OF RECORDS</u>	<u>PAGE</u>
PS 210	A MC 6563	NE $\frac{1}{4}$ 22, NW $\frac{1}{4}$ 22	8S	16E	Docket 861	479
PS 211	A MC 6564	NE $\frac{1}{4}$ 22	8S	16E	Docket 861	480
PS 212	A MC 6565	NE $\frac{1}{4}$ 22	8S	16E	Docket 861	481
PS 213	A MC 6566	NE $\frac{1}{4}$ 22	8S	16E	Docket 861	482
PS 214	A MC 6567	SW $\frac{1}{4}$ 21, NW $\frac{1}{4}$ 28	8S	16E	Docket 861	483
PS 215	A MC 6568	SW $\frac{1}{4}$ 21, NW $\frac{1}{4}$ 28, SE $\frac{1}{4}$ 20, NE $\frac{1}{4}$ 29	8S	16E	Docket 861	484
PS 216	A MC 6569	NW $\frac{1}{4}$ 21, SW $\frac{1}{4}$ 21, SE $\frac{1}{4}$ 20, NE $\frac{1}{4}$ 20	8S	16E	Docket 861	485
PS 217	A MC 6570	NW $\frac{1}{4}$ 21, SW $\frac{1}{4}$ 21	8S	16E	Docket 861	486
PS 218	A MC 6571	SE $\frac{1}{4}$ 20, NE $\frac{1}{4}$ 29	8S	16E	Docket 861	487
PS 219	A MC 6572	SE $\frac{1}{4}$ 20, NE $\frac{1}{4}$ 29	8S	16E	Docket 861	488
PS 220	A MC 6573	SE $\frac{1}{4}$ 20, NE $\frac{1}{4}$ 29	8S	16E	Docket 861	489
PS 221	A MC 6574	SE $\frac{1}{4}$ 20, NE $\frac{1}{4}$ 29	8S	16E	Docket 861	490
PS 222	A MC 6575	SE $\frac{1}{4}$ 20	8S	16E	Docket 861	491
PS 223	A MC 6576	SE $\frac{1}{4}$ 20	8S	16E	Docket 861	492
PS 224	A MC 6577	SE $\frac{1}{4}$ 20	8S	16E	Docket 861	493
PS 225	A MC 6578	SE $\frac{1}{4}$ 20	8S	16E	Docket 861	494
PS 226	A MC 6579	NE $\frac{1}{4}$ 20, SE $\frac{1}{4}$ 20	8S	16E	Docket 861	495
PS 227	A MC 6580	NE $\frac{1}{4}$ 20, SE $\frac{1}{4}$ 20	8S	16E	Docket 861	496
PS 228	A MC 6581	NE $\frac{1}{4}$ 20, SE $\frac{1}{4}$ 20	8S	16E	Docket 861	497
PS 229	A MC 6582	NE $\frac{1}{4}$ 20, SE $\frac{1}{4}$ 20	8S	16E	Docket 861	498
PS 230	A MC 6583	NW $\frac{1}{4}$ 21, NE $\frac{1}{4}$ 20	8S	16E	Docket 861	499
PS 231	A MC 6584	NW $\frac{1}{4}$ 21	8S	16E	Docket 861	500
PS 232	A MC 6585	NW $\frac{1}{4}$ 21, SW $\frac{1}{4}$ 21	8S	16E	Docket 861	501
PS 233	A MC 6586	NW $\frac{1}{4}$ 21, SW $\frac{1}{4}$ 21	8S	16E	Docket 861	502
PS 234	A MC 6587	NW $\frac{1}{4}$ 21, NE $\frac{1}{4}$ 21, SW $\frac{1}{4}$ 21, SE $\frac{1}{4}$ 21	8S	16E	Docket 861	503
PS 235	A MC 6588	NE $\frac{1}{4}$ 21, SE $\frac{1}{4}$ 21	8S	16E	Docket 861	504
PS 236	A MC 6589	NE $\frac{1}{4}$ 21, SE $\frac{1}{4}$ 21	8S	16E	Docket 861	505
PS 237	A MC 6590	NE $\frac{1}{4}$ 21, SE $\frac{1}{4}$ 21	8S	16E	Docket 861	506
PS 238	A MC 6591	NE $\frac{1}{4}$ 21, SE $\frac{1}{4}$ 21, NW $\frac{1}{4}$ 22, SW $\frac{1}{4}$ 22	8S	16E	Docket 861	507
PS 239	A MC 6592	NW $\frac{1}{4}$ 22, SW $\frac{1}{4}$ 22	8S	16E	Docket 861	508
PS 240	A MC 6593	NW $\frac{1}{4}$ 22, SW $\frac{1}{4}$ 22	8S	16E	Docket 861	509
PS 241	A MC 6594	NW $\frac{1}{4}$ 22	8S	16E	Docket 861	510
PS 242	A MC 6595	NW $\frac{1}{4}$ 22	8S	16E	Docket 861	511
PS 243	A MC 6596	SW $\frac{1}{4}$ 16, NW $\frac{1}{4}$ 21	8S	16E	Docket 861	512
PS 244	A MC 6597	SW $\frac{1}{4}$ 16, NW $\frac{1}{4}$ 21	8S	16E	Docket 861	513
PS 245	A MC 6598	SW $\frac{1}{4}$ 16, SE $\frac{1}{4}$ 16, NW $\frac{1}{4}$ 21, NE $\frac{1}{4}$ 21	8S	16E	Docket 861	514
PS 246	A MC 6599	SE $\frac{1}{4}$ 16, NE $\frac{1}{4}$ 21	8S	16E	Docket 861	515
PS 247	A MC 6600	SE $\frac{1}{4}$ 16, NE $\frac{1}{4}$ 21	8S	16E	Docket 861	516
PS 248	A MC 6601	SE $\frac{1}{4}$ 16, NE $\frac{1}{4}$ 21	8S	16E	Docket 861	517
PS 249	A MC 6602	NE $\frac{1}{4}$ 21, NW $\frac{1}{4}$ 22	8S	16E	Docket 861	518
PS 250	A MC 6603	SW $\frac{1}{4}$ 15, NW $\frac{1}{4}$ 22	8S	16E	Docket 861	519
PS 251	A MC 6604	SW $\frac{1}{4}$ 15, NW $\frac{1}{4}$ 22	8S	16E	Docket 861	520
PS 252	A MC 9876	SE $\frac{1}{4}$ 22, NE $\frac{1}{4}$ 22	8S	16E	Docket 869	217

1311-047

1318-665

RECEIVED
B.L.M. AZ STATE OFFICE

DEC 05 1985

7:45 A.M.
PHOENIX, ARIZONA

NAME OF CLAIM	BLM SERIAL		TOWN-		BOOK OF RECORDS	PAGE
	NUMBER	SECTION	SHIP	RANGE		
PS 253	A MC 9877	SE $\frac{1}{4}$ 22, NE $\frac{1}{4}$ 22	8S	16E	Docket 869	218
PS 254	A MC 9878	SE $\frac{1}{4}$ 22, NE $\frac{1}{4}$ 22	8S	16E	Docket 869	219
Sylvia #1	A MC 62050	NW $\frac{1}{4}$ 28, NE $\frac{1}{4}$ 28, SW $\frac{1}{4}$ 28, SE $\frac{1}{4}$ 28	8S	16E	Docket 152	258
Sylvia #2	A MC 62051	NW $\frac{1}{4}$ 28, NE $\frac{1}{4}$ 28, SE $\frac{1}{4}$ 28	8S	16E	Docket 152	259
Sylvia #3	A MC 62052	NE $\frac{1}{4}$ 28, SE $\frac{1}{4}$ 28	8S	16E	Docket 152	260
Sylvia #4	A MC 62053	NE $\frac{1}{4}$ 28	8S	16E	Docket 152	261
Sylvia #5	A MC 62054	NE $\frac{1}{4}$ 28	8S	16E	Docket 152	262
Sylvia #6	A MC 62055	SE $\frac{1}{4}$ 28	8S	16E	Docket 152	263
Sylvia #7	A MC 62056	SE $\frac{1}{4}$ 28	8S	16E	Docket 152	264
Sylvia #8	A MC 62057	SE $\frac{1}{4}$ 28	8S	16E	Docket 152	265
Sylvia #9	A MC 62058	SE $\frac{1}{4}$ 28, NE $\frac{1}{4}$ 28, SW $\frac{1}{4}$ 27	8S	16E	Docket 157	405
Sylvia #10	A MC 62059	SE $\frac{1}{4}$ 28, NE $\frac{1}{4}$ 28, SW $\frac{1}{4}$ 27, NW $\frac{1}{4}$ 27	8S	16E	Docket 170	385
Little Joe #1	A MC 62060	SW $\frac{1}{4}$ 28, SE $\frac{1}{4}$ 28	8S	16E	Docket 111	138
Little Joe #1	A MC 68674	SW $\frac{1}{4}$ 28, SE $\frac{1}{4}$ 28	8S	16E	52 of Mines	137
Little Joe #2	A MC 68675	SW $\frac{1}{4}$ 28	8S	16E	Docket 111	139
Little Joe No. 2	A MC 62061	SW $\frac{1}{4}$ 28	8S	16E	52 of Mines	166
Little Joe #3	A MC 62062	NW $\frac{1}{4}$ 28, SW $\frac{1}{4}$ 28	8S	16E	Docket 208	439
Little Joe No. 4	A MC 62063	SE $\frac{1}{4}$ 28, SW $\frac{1}{4}$ 28	8S	16E	55 of Mines	23
Little Joe No. 5	A MC 62064	SE $\frac{1}{4}$ 28, SW $\frac{1}{4}$ 28, NE $\frac{1}{4}$ 33	8S	16E	55 of Mines	24
Cholla Flat (Amended)	A MC 62308	NE $\frac{1}{4}$ 35, NW $\frac{1}{4}$ 36	8S	16E	Docket 179	367
San Toy (Amended)	A MC 62309	SW $\frac{1}{4}$ 25, SE $\frac{1}{4}$ 26, NE $\frac{1}{4}$ 35, NW $\frac{1}{4}$ 36	8S	16E	Docket 179	379
Golden Terra (Amended)	A MC 62310	SE $\frac{1}{4}$ 26, NE $\frac{1}{4}$ 35	8S	16E	Docket 179	372
Happy Valley (Amended)	A MC 62311	SE $\frac{1}{4}$ 26, NE $\frac{1}{4}$ 35	8S	16E	Docket 179	373
Cholla (Amended)	A MC 62312	SW $\frac{1}{4}$ 26, SE $\frac{1}{4}$ 26, NW $\frac{1}{4}$ 35, NE $\frac{1}{4}$ 35	8S	16E	Docket 179	365
Sunrise (Amended)	A MC 62313	SW $\frac{1}{4}$ 26, NW $\frac{1}{4}$ 35	8S	16E	Docket 179	381
Red Hill (Amended)	A MC 62314	SW $\frac{1}{4}$ 26, NW $\frac{1}{4}$ 35	8S	16E	Docket 179	378
Saguara 1	A MC 62315	SE $\frac{1}{4}$ 25	8S	16E	Docket 53	371
Saguara 2	A MC 62316	SE $\frac{1}{4}$ 25, SW $\frac{1}{4}$ 25	8S	16E	Docket 53	372
Saguara 3	A MC 62317	SW $\frac{1}{4}$ 25	8S	16E	Docket 53	373
Highway No. 1	A MC 62318	SW $\frac{1}{4}$ 25	8S	16E	54 of Mines	381
Highway No. 2	A MC 62319	SW $\frac{1}{4}$ 25	8S	16E	54 of Mines	382
Highway No. 3	A MC 62320	SW $\frac{1}{4}$ 25	8S	16E	54 of Mines	383
Highway No. 4	A MC 62321	SW $\frac{1}{4}$ 25	8S	16E	54 of Mines	384
Highway No. 5	A MC 62322	SW $\frac{1}{4}$ 25, SE $\frac{1}{4}$ 25	8S	16E	54 of Mines	385
Apollo (Amended)	A MC 62323	SW $\frac{1}{4}$ 26, NW $\frac{1}{4}$ 35	8S	16E	Docket 179	359
Apollo Extension (Amended)	A MC 62324	SW $\frac{1}{4}$ 26, SE $\frac{1}{4}$ 27, NE $\frac{1}{4}$ 34, NW $\frac{1}{4}$ 35	8S	16E	Docket 179	360
Apollo Extension No. 1 (Amended)	A MC 62325	SE $\frac{1}{4}$ 27, NE $\frac{1}{4}$ 34	8S	16E	Docket 179	361
Apollo Extension No. 2 (Amended)	A MC 62326	SE $\frac{1}{4}$ 27, NE $\frac{1}{4}$ 34	8S	16E	Docket 179	362

1311-048

1318-666

<u>NAME OF CLAIM</u>	<u>BLM SERIAL NUMBER</u>	<u>SECTION</u>	<u>TOWN-SHIP</u>	<u>RANGE</u>	<u>BOOK OF RECORDS</u>	<u>PAGE</u>
Lucky Boy (Amended)	A MC 62327	SE $\frac{1}{4}$ 27, SW $\frac{1}{4}$ 26	8S	16E	Docket 179	376
Erfletch Extension (Amended)	A MC 62328	SW $\frac{1}{4}$ 26, SE $\frac{1}{4}$ 27	8S	16E	Docket 179	369
Oversight Fraction (Amended)	A MC 62329	NW $\frac{1}{4}$ 35, NE $\frac{1}{4}$ 34	8S	16E	Docket 179	377
Nit Wit (Amended)	A MC 62330	SE $\frac{1}{4}$ 27	8S	16E	Docket 179	382
Real McCoy (Amended)	A MC 62331	SE $\frac{1}{4}$ 27	8S	16E	Docket 179	383
Saguara No. 4	A MC 222593	SW $\frac{1}{4}$ 25	8S	16E	Docket 1224	796

THAT between the first day of September A.D. 1984, and the thirty-first day of August A.D. 1985, at least One Hundred Dollars (\$100.00) worth of work and improvements were done and performed for the benefit of each of said claims, not including location work of said claims. Such work and improvements were made by and at the expense of the Magma Copper Company, San Manuel Division, who owns said claims for the purpose of complying with the laws of the United States pertaining to assessment of annual work; and

A. E. Smedley, G. F. Brown, L. Mancha, F. J. Villalobos, and D. DeLaCruz

were part of the men employed by said owner, and who labored for the benefit of said claims, did said work and improvements, the same being as follows, to-wit:

Drifting 1,566 feet on the 2675 level claim San Manuel 3
 Drifting 360 feet on the 2675 level claim San Manuel 5
 Drifting 870 feet on the 2675 level claim San Manuel 21
 Drifting 200 feet on the 2675 level claim San Manuel 22

RECORDED
 B.L.M. AZ STATE OFFICE


DEC 05 1985

7:45 A.M.
 PHOENIX, ARIZONA

1311-049


1318-667

That all three hundred thirty-one (331) above listed unpatented claims together with the particular claim(s) upon which work and improvements were done are owned by Magma Copper Company, San Manuel Division and together with additional patented claims form a single group of contiguous mining claims. Drifting performed on said claims was done for the benefit of all claims within the group including the above listed claims and said drifts are so located and developed as to furnish the most practical method of accomplishing same. Said work and improvements above described actually benefit the above listed claims to the extent of at least One Hundred Dollars (\$100.00) for each and every claim listed above.


B. R. Woolfe
Executive Vice-President


STATE OF ARIZONA)
)
County of Pinal) ss.

Subscribed and sworn to before me this 16th day of September, 1985.


Gloria L. Acosta
Notary Public

My Commission Expires May 13, 1987

RECEIVED
P.M. AZ STATE OFFICE
DEC 05 1985
7:45 A.M.
PHOENIX, ARIZONA



*** CERTIFICATE OF RECORDING ***

STATE OF ARIZONA, COUNTY OF PINAL (SS)
I HEREBY CERTIFY THAT THE WITHIN INSTRUMENT WAS FILED FOR RECORD IN
PINAL COUNTY, STATE OF ARIZONA. WITNESS MY HAND AND OFFICIAL SEAL.



NO: 810997

TIME: 1145 29OCT85

PAGES: 010

FEE: \$ 10.00

KATHLEEN C. FELIX

PINAL COUNTY RECORDER, BY

RECORDED
COUNTY CLERK'S OFFICE
DEPUTY

DEC 05 1985

LABOR

FROM: MAGMA COOPER

TO: HAWK 09-10 AND OTHERS

7:45 A.M.
PHOENIX, ARIZONA

1248-863

(10) 10^{cc} CRSH

62016
6527

775478
68674
9876
222593

AFFIDAVIT OF PERFORMANCE OF ANNUAL WORK
FOR YEAR COMMENCING SEPTEMBER 1, 1983

RECEIVED
B.L.M. AZ STATE OFFICE

DEC 6 1984

7:45 A.M.
PHOENIX, ARIZONA

STATE OF ARIZONA)
)
County of Pinal) ss.

B. R. Woolfe, Executive Vice-President of Magma Copper Company, a Delaware corporation authorized to do business in the state of Arizona, being first sworn, deposes and says: that he resides in San Manuel, Pinal County, Arizona, and is personally acquainted with the mining claims located in the Old Hat Mining District, Pinal County, Arizona, and listed below together with book and page of records as recorded in the office of the County Recorder of Pinal County, Arizona.

<u>NAME OF CLAIM</u>	<u>BLM SERIAL NUMBER</u>	<u>SECTION</u>	<u>TOWN-SHIP</u>	<u>RANGE</u>	<u>BOOK OF RECORDS</u>	<u>PAGE</u>
Hawk 9	A MC 62016✓	NW¼34	8S	16E	Docket 31	95
Hawk 10	A MC 62017✓	NE¼33, NW¼34	8S	16E	Docket 31	96
Integrity #1 (Amended)	A MC 62018✓	SE¼03, NE¼10	9S	16E	Docket 44	34
Anchor Quartz (Amended)	A MC 62019✓	NE¼26, NW¼26, SE¼26, SW¼26	8S	16E	47 of Mines	591
Anchor Quartz No. 2 (Amended)	A MC 62020✓	NE¼26, NW¼26	8S	16E	47 of Mines	590
Blue No. 1	A MC 62021✓	NE¼26, SE¼26	8S	16E	Docket 53	442
Blue No. 2	A MC 62022✓	NE¼26	8S	16E	Docket 53	443
Blue Ox (Amended)	A MC 62023✓	SE¼26	8S	16E	55 of Mines	259
Cactus Hill No. 1 (Amended)	A MC 62024✓	NW¼27, SW¼22	8S	16E	56 of Mines	547
Cloudburst	A MC 62025✓	NE¼27	8S	16E	53 of Mines	225
Cloud Burst Fraction	A MC 62026✓	NE¼27	8S	16E	56 of Mines	549
Coyote	A MC 62027✓	SE¼26, SW¼26	8S	16E	48 of Mines	107
Fannie (Amended)	A MC 62028✓	NE¼27, NW¼27	8S	16E	56 of Mines	544
Fannie No. 1	A MC 62029✓	SW¼22, NE¼27, NW¼27	8S	16E	56 of Mines	537
Glory No. 1 (Amended)	A MC 62030✓	NW¼27	8S	16E	56 of Mines	546
Glory #2	A MC 62031✓	NW¼27	8S	16E	Docket 11	524
Hester No. 5 (Amended)	A MC 62032✓	NE¼27	8S	16E	56 of Mines	545
June Bug (Amended)	A MC 62033✓	SE¼26, NE¼26, SW¼26	8S	16E	47 of Mines	596
June Bug No. 2 (Amended)	A MC 62034✓	NE¼26, NW¼26	8S	16E	47 of Mines	594
Justine	A MC 62035✓	SE¼22, NE¼27, NW¼27, SW¼22	8S	16E	56 of Mines	550
Manana No. 1	A MC 62036✓	NW¼26, SW¼23	8S	16E	52 of Mines	371
Manana No. 2	A MC 62037✓	SW¼23, NE¼26, NW¼26	8S	16E	52 of Mines	372
Manana No. 3	A MC 62038✓	SE¼23, SW¼23, NE¼26, NW¼26	8S	16E	52 of Mines	373
Missing Link	A MC 62039✓	SW¼26	8S	16E	50 of Mines	473

PB

1248-864

DEC 6 1984

7:45 A.M.
PHOENIX, ARIZONA

NAME OF CLAIM	BLM SERIAL		TOWN-		BOOK OF RECORDS	PAGE
	NUMBER	SECTION	SHIP	RANGE		
Oracle #1 (Amended)	A MC 62040 ✓	SE $\frac{1}{4}$ 26	8S	16E	54 of Mines	599
Oracle #2 (Amended)	A MC 62041 ✓	SE $\frac{1}{4}$ 26	8S	16E	54 of Mines	601
South Top No. 1 (Amended)	A MC 62042 ✓	SE $\frac{1}{4}$ 26, NE $\frac{1}{4}$ 35	8S	16E	47 of Mines	585
South Top No. 2 (Amended)	A MC 62043 ✓	SE $\frac{1}{4}$ 26, NE $\frac{1}{4}$ 35	8S	16E	47 of Mines	586
Tarde	A MC 62044 ✓	NE $\frac{1}{4}$ 26, NW $\frac{1}{4}$ 26	8S	16E	52 of Mines	374
Tip Top (Amended)	A MC 62045 ✓	SE $\frac{1}{4}$ 26	8S	16E	47 of Mines	592
Tip Top No. 1 (Amended)	A MC 62046 ✓	SE $\frac{1}{4}$ 26, NE $\frac{1}{4}$ 26	8S	16E	47 of Mines	593
Valley (Amended)	A MC 62047 ✓	NE $\frac{1}{4}$ 26	8S	16E	Docket 37	385
Whirl Wind	A MC 62048 ✓	NE $\frac{1}{4}$ 27, NW $\frac{1}{4}$ 27, SE $\frac{1}{4}$ 27	8S	16E	53 of Mines	371
Whirlwind Fraction	A MC 62049 ✓	NE $\frac{1}{4}$ 27, NW $\frac{1}{4}$ 27, SE $\frac{1}{4}$ 27, SW $\frac{1}{4}$ 27	8S	16E	56 of Mines	548
PS 1	A MC 62065 ✓	NE $\frac{1}{4}$ 33, SE $\frac{1}{4}$ 33	8S	16E	Docket 246	509
PS 2	A MC 62066 ✓	NE $\frac{1}{4}$ 33, SE $\frac{1}{4}$ 33	8S	16E	Docket 246	510
PS 3	A MC 62067 ✓	SW $\frac{1}{4}$ 33	8S	16E	Docket 247	318
PS 4	A MC 62068 ✓	NW $\frac{1}{4}$ 33, SW $\frac{1}{4}$ 33	8S	16E	Docket 247	319
PS 5	A MC 62069 ✓	SE $\frac{1}{4}$ 33, SW $\frac{1}{4}$ 33	8S	16E	Docket 247	320
PS 6	A MC 62070 ✓	NE $\frac{1}{4}$ 33, NW $\frac{1}{4}$ 33	8S	16E	Docket 247	321
PS 7	A MC 62071 ✓	SE $\frac{1}{4}$ 33, NE $\frac{1}{4}$ 33	8S	16E	Docket 247	322
PS 8	A MC 62072 ✓	NE $\frac{1}{4}$ 33	8S	16E	Docket 247	323
PS 9	A MC 62073 ✓	NE $\frac{1}{4}$ 33, SE $\frac{1}{4}$ 33	8S	16E	Docket 247	517
PS 10	A MC 62074 ✓	NE $\frac{1}{4}$ 33	8S	16E	Docket 247	518
PS 11	A MC 62075 ✓	SW $\frac{1}{4}$ 33	8S	16E	Docket 247	519
PS 12	A MC 62076 ✓	NW $\frac{1}{4}$ 04	9S	16E	Docket 247	520
PS 13	A MC 62077 ✓	SW $\frac{1}{4}$ 33	8S	16E	Docket 247	521
PS 14	A MC 62078 ✓	NW $\frac{1}{4}$ 04	9S	16E	Docket 247	522
PS 15	A MC 62079 ✓	SW $\frac{1}{4}$ 33	8S	16E	Docket 247	523
PS 16	A MC 62080 ✓	NW $\frac{1}{4}$ 04	9S	16E	Docket 247	524
PS 17	A MC 62081 ✓	NW $\frac{1}{4}$ 33, SW $\frac{1}{4}$ 33	8S	16E	Docket 248	86
PS 18	A MC 62082 ✓	NW $\frac{1}{4}$ 33	8S	16E	Docket 248	87
PS 19	A MC 62083 ✓	NW $\frac{1}{4}$ 33, SW $\frac{1}{4}$ 33	8S	16E	Docket 248	88
PS 20	A MC 62084 ✓	NW $\frac{1}{4}$ 33	8S	16E	Docket 248	89
PS 21	A MC 62085 ✓	NW $\frac{1}{4}$ 33, SW $\frac{1}{4}$ 33	8S	16E	Docket 248	90
PS 22	A MC 62086 ✓	NW $\frac{1}{4}$ 33	8S	16E	Docket 248	91
PS 23	A MC 62087 ✓	NW $\frac{1}{4}$ 33	8S	16E	Docket 261	552
PS 24	A MC 62088 ✓	SE $\frac{1}{4}$ 28, SW $\frac{1}{4}$ 28, NE $\frac{1}{4}$ 33, NW $\frac{1}{4}$ 33	8S	16E	Docket 248	167
PS 25	A MC 62089 ✓	SE $\frac{1}{4}$ 28, NE $\frac{1}{4}$ 33	8S	16E	Docket 248	168
PS 26	A MC 62090 ✓	NE $\frac{1}{4}$ 33, NW $\frac{1}{4}$ 34	8S	16E	Docket 248	169
PS 27	A MC 62091 ✓	SW $\frac{1}{4}$ 28, NW $\frac{1}{4}$ 33	8S	16E	Docket 248	506
PS 28	A MC 62092 ✓	SW $\frac{1}{4}$ 28, NW $\frac{1}{4}$ 33	8S	16E	Docket 248	507
PS 29	A MC 62093 ✓	SW $\frac{1}{4}$ 28, NW $\frac{1}{4}$ 33	8S	16E	Docket 248	508
PS 30	A MC 62094 ✓	SW $\frac{1}{4}$ 28, NW $\frac{1}{4}$ 33	8S	16E	Docket 248	509
PS 31	A MC 62095 ✓	SE $\frac{1}{4}$ 28, NE $\frac{1}{4}$ 33	8S	16E	Docket 248	510
PS 32	A MC 62096 ✓	SE $\frac{1}{4}$ 28, NE $\frac{1}{4}$ 33	8S	16E	Docket 248	511
PS 33	A MC 62097 ✓	SE $\frac{1}{4}$ 28	8S	16E	Docket 266	434
PS - 34	A MC 62098 ✓	SW $\frac{1}{4}$ 27, SE $\frac{1}{4}$ 28	8S	16E	Docket 347	304
PS - 35	A MC 62099 ✓	SW $\frac{1}{4}$ 28	8S	16E	Docket 347	305

1248-865

RECEIVED
B.L.M. AZ STATE OFFICE

DEC 6 1984

7:45 A.M.

PHOENIX, ARIZONA

<u>NAME OF CLAIM</u>	<u>BLM SERIAL NUMBER</u>	<u>SECTION</u>	<u>TOWN-SHIP</u>	<u>RANGE</u>	<u>BOOK OF RECORDS</u>	<u>PAGE</u>
PS - 36	A MC 62100 ✓	SW $\frac{1}{4}$ 28	8S	16E	Docket 347	306
PS - 37	A MC 62101 ✓	SW $\frac{1}{4}$ 28	8S	16E	Docket 347	307
PS - 38	A MC 62102 ✓	SE $\frac{1}{4}$ 28, SW $\frac{1}{4}$ 28	8S	16E	Docket 347	308
PS - 39	A MC 62103 ✓	SE $\frac{1}{4}$ 28	8S	16E	Docket 347	309
PS - 40	A MC 62104 ✓	SW $\frac{1}{4}$ 28, NW $\frac{1}{4}$ 28	8S	16E	Docket 347	310
PS - 41	A MC 62105 ✓	SE $\frac{1}{4}$ 28	8S	16E	Docket 347	311
PS - 42	A MC 62106 ✓	NW $\frac{1}{4}$ 27, SW $\frac{1}{4}$ 27, NE $\frac{1}{4}$ 28, SE $\frac{1}{4}$ 28	8S	16E	Docket 347	312
PS - 43	A MC 62107 ✓	NW $\frac{1}{4}$ 28, SW $\frac{1}{4}$ 28	8S	16E	Docket 347	313
PS - 44	A MC 62108 ✓	NW $\frac{1}{4}$ 28	8S	16E	Docket 347	314
PS - 45	A MC 62109 ✓	NW $\frac{1}{4}$ 28	8S	16E	Docket 347	315
PS - 46	A MC 62110 ✓	NW $\frac{1}{4}$ 28	8S	16E	Docket 347	317
PS - 47	A MC 62111 ✓	NE $\frac{1}{4}$ 28, NW $\frac{1}{4}$ 28, SE $\frac{1}{4}$ 28, SW $\frac{1}{4}$ 28	8S	16E	Docket 347	316
PS - 48	A MC 62112 ✓	NE $\frac{1}{4}$ 28, NW $\frac{1}{4}$ 28	8S	16E	Docket 347	318
PS - 49	A MC 62113 ✓	NE $\frac{1}{4}$ 28, SE $\frac{1}{4}$ 28	8S	16E	Docket 347	319
PS - 50	A MC 62114 ✓	NE $\frac{1}{4}$ 28	8S	16E	Docket 347	320
PS - 51	A MC 62115 ✓	NE $\frac{1}{4}$ 28, SE $\frac{1}{4}$ 28	8S	16E	Docket 347	321
PS - 52	A MC 62116 ✓	NE $\frac{1}{4}$ 28	8S	16E	Docket 347	322
PS - 53	A MC 62117 ✓	NE $\frac{1}{4}$ 28, SE $\frac{1}{4}$ 28	8S	16E	Docket 347	323
PS - 54	A MC 62118 ✓	NE $\frac{1}{4}$ 28	8S	16E	Docket 347	324
PS 55	A MC 62119 ✓	NW $\frac{1}{4}$ 27, NE $\frac{1}{4}$ 28	8S	16E	Docket 747	518
PS 56	A MC 62120 ✓	NW $\frac{1}{4}$ 27	8S	16E	Docket 747	519
PS 57	A MC 62121 ✓	NW $\frac{1}{4}$ 27	8S	16E	Docket 747	520
PS 58	A MC 62122 ✓	NW $\frac{1}{4}$ 27	8S	16E	Docket 747	521
PS 59	A MC 62123 ✓	NW $\frac{1}{4}$ 27, SW $\frac{1}{4}$ 27	8S	16E	Docket 747	522
PS 60	A MC 62124 ✓	NW $\frac{1}{4}$ 27, SW $\frac{1}{4}$ 27	8S	16E	Docket 747	523
PS 61	A MC 62125 ✓	NW $\frac{1}{4}$ 27, SW $\frac{1}{4}$ 27	8S	16E	Docket 747	524
PS 62	A MC 62126 ✓	NW $\frac{1}{4}$ 27, SW $\frac{1}{4}$ 27	8S	16E	Docket 747	525
PS 63	A MC 62127 ✓	NE $\frac{1}{4}$ 27, NW $\frac{1}{4}$ 27, SE $\frac{1}{4}$ 27, SW $\frac{1}{4}$ 27	8S	16E	Docket 747	526
PS 64	A MC 62128 ✓	SW $\frac{1}{4}$ 27	8S	16E	Docket 747	527
PS 65	A MC 62129 ✓	SW $\frac{1}{4}$ 27	8S	16E	Docket 747	528
PS 66	A MC 62130 ✓	SW $\frac{1}{4}$ 27	8S	16E	Docket 747	529
PS 67	A MC 62131 ✓	SW $\frac{1}{4}$ 27	8S	16E	Docket 747	530
PS 68	A MC 62132 ✓	SE $\frac{1}{4}$ 27, SW $\frac{1}{4}$ 27	8S	16E	Docket 747	531
PS 69	A MC 62133 ✓	NW $\frac{1}{4}$ 34	8S	16E	Docket 747	532
PS 70	A MC 62134 ✓	NW $\frac{1}{4}$ 34	8S	16E	Docket 747	533
PS 71	A MC 62135 ✓	NW $\frac{1}{4}$ 34	8S	16E	Docket 747	534
PS 72	A MC 62136 ✓	NW $\frac{1}{4}$ 34	8S	16E	Docket 747	535
PS 73	A MC 62137 ✓	NE $\frac{1}{4}$ 34, NW $\frac{1}{4}$ 34	8S	16E	Docket 747	536
PS 74	A MC 62138 ✓	NE $\frac{1}{4}$ 34	8S	16E	Docket 747	537
PS 75	A MC 62139 ✓	SE $\frac{1}{4}$ 27, NE $\frac{1}{4}$ 34	8S	16E	Docket 747	538
PS 76	A MC 62140 ✓	NW $\frac{1}{4}$ 34, SW $\frac{1}{4}$ 34	8S	16E	Docket 747	539
PS 77	A MC 62141 ✓	NE $\frac{1}{4}$ 34, NW $\frac{1}{4}$ 34, SE $\frac{1}{4}$ 34, SW $\frac{1}{4}$ 34	8S	16E	Docket 747	540
PS 78 (Amended)	A MC 62142 ✓	NE $\frac{1}{4}$ 34, SE $\frac{1}{4}$ 34	8S	16E	Docket 756	203
PS 79	A MC 62143 ✓	NW $\frac{1}{4}$ 28, SW $\frac{1}{4}$ 28	8S	16E	Docket 765	351

1248-866

RECEIVED
B.L.M. AZ STATE OFFICE

DEC 6 1984

7:45 A.M.
PHOENIX, ARIZONA

<u>NAME OF CLAIM</u>	<u>BLM SERIAL NUMBER</u>	<u>SECTION</u>	<u>TOWN-SHIP</u>	<u>RANGE</u>	<u>BOOK OF RECORDS</u>	<u>PAGE</u>
PS 80	A MC 62144 ✓	NW $\frac{1}{4}$ 28, SW $\frac{1}{4}$ 28	8S	16E	Docket 765	352
PS 81	A MC 62145 ✓	SE $\frac{1}{4}$ 29, NE $\frac{1}{4}$ 32	8S	16E	Docket 765	353
PS 82	A MC 62146 ✓	SE $\frac{1}{4}$ 29, NE $\frac{1}{4}$ 32	8S	16E	Docket 765	354
PS 83	A MC 62147 ✓	SE $\frac{1}{4}$ 29, NE $\frac{1}{4}$ 32	8S	16E	Docket 765	355
PS 84	A MC 62148 ✓	SE $\frac{1}{4}$ 29, NE $\frac{1}{4}$ 32	8S	16E	Docket 765	356
PS 85	A MC 62149 ✓	SE $\frac{1}{4}$ 29, SW $\frac{1}{4}$ 29, NE $\frac{1}{4}$ 32, NW $\frac{1}{4}$ 32	8S	16E	Docket 765	357
PS 86	A MC 62150 ✓	SW $\frac{1}{4}$ 29, NW $\frac{1}{4}$ 32	8S	16E	Docket 765	358
PS 87	A MC 62151 ✓	SW $\frac{1}{4}$ 29, NW $\frac{1}{4}$ 32	8S	16E	Docket 765	359
PS 88	A MC 62152 ✓	SW $\frac{1}{4}$ 29, NW $\frac{1}{4}$ 32	8S	16E	Docket 765	360
PS 89	A MC 62153 ✓	SW $\frac{1}{4}$ 29, SE $\frac{1}{4}$ 30, NW $\frac{1}{4}$ 32, NE $\frac{1}{4}$ 31	8S	16E	Docket 765	361
PS 90	A MC 62154 ✓	NE $\frac{1}{4}$ 29, SE $\frac{1}{4}$ 29	8S	16E	Docket 765	362
PS 91	A MC 62155 ✓	NE $\frac{1}{4}$ 29, SE $\frac{1}{4}$ 29	8S	16E	Docket 765	363
PS 92	A MC 62156 ✓	NE $\frac{1}{4}$ 29, SE $\frac{1}{4}$ 29	8S	16E	Docket 765	364
PS 93	A MC 62157 ✓	NE $\frac{1}{4}$ 29, SE $\frac{1}{4}$ 29	8S	16E	Docket 765	365
PS 94	A MC 62158 ✓	NE $\frac{1}{4}$ 29, NW $\frac{1}{4}$ 29, SE $\frac{1}{4}$ 29, SW $\frac{1}{4}$ 29	8S	16E	Docket 765	366
PS 95	A MC 62159 ✓	NW $\frac{1}{4}$ 29, SW $\frac{1}{4}$ 29	8S	16E	Docket 765	367
PS 96	A MC 62160 ✓	NW $\frac{1}{4}$ 29, SW $\frac{1}{4}$ 29	8S	16E	Docket 765	368
PS 97	A MC 62161 ✓	NW $\frac{1}{4}$ 29, SW $\frac{1}{4}$ 29	8S	16E	Docket 765	369
PS 98	A MC 62162 ✓	NW $\frac{1}{4}$ 29, SW $\frac{1}{4}$ 29, NE $\frac{1}{4}$ 30, SE $\frac{1}{4}$ 30	8S	16E	Docket 765	370
PS 99	A MC 62163 ✓	SW $\frac{1}{4}$ 31	8S	16E	Docket 765	371
PS 100	A MC 62164 ✓	SW $\frac{1}{4}$ 31	8S	16E	Docket 765	372
PS 101	A MC 62165 ✓	SW $\frac{1}{4}$ 31	8S	16E	Docket 765	373
PS 102	A MC 62166 ✓	SW $\frac{1}{4}$ 31	8S	16E	Docket 765	374
PS 103	A MC 62167 ✓	SE $\frac{1}{4}$ 31, SW $\frac{1}{4}$ 31	8S	16E	Docket 765	375
PS 104	A MC 62168 ✓	SE $\frac{1}{4}$ 31	8S	16E	Docket 765	376
PS 105	A MC 62169 ✓	SE $\frac{1}{4}$ 31	8S	16E	Docket 765	377
PS 106	A MC 62170 ✓	SE $\frac{1}{4}$ 31	8S	16E	Docket 765	378
PS 107	A MC 62171 ✓	SE $\frac{1}{4}$ 31, SW $\frac{1}{4}$ 32	8S	16E	Docket 765	379
PS 108	A MC 62172 ✓	NW $\frac{1}{4}$ 31, SW $\frac{1}{4}$ 31	8S	16E	Docket 765	380
PS 109	A MC 62173 ✓	NW $\frac{1}{4}$ 31, SW $\frac{1}{4}$ 31	8S	16E	Docket 765	381
PS 110	A MC 62174 ✓	NW $\frac{1}{4}$ 31, SW $\frac{1}{4}$ 31	8S	16E	Docket 765	382
PS 111	A MC 62175 ✓	NW $\frac{1}{4}$ 31, SW $\frac{1}{4}$ 31	8S	16E	Docket 765	383
PS 112	A MC 62176 ✓	NE $\frac{1}{4}$ 31, NW $\frac{1}{4}$ 31, SE $\frac{1}{4}$ 31, SW $\frac{1}{4}$ 31	8S	16E	Docket 765	384
PS 113	A MC 62177 ✓	NE $\frac{1}{4}$ 31, SE $\frac{1}{4}$ 31	8S	16E	Docket 765	385
PS 114	A MC 62178 ✓	NE $\frac{1}{4}$ 31, SE $\frac{1}{4}$ 31	8S	16E	Docket 765	386
PS 115	A MC 62179 ✓	NE $\frac{1}{4}$ 31, SE $\frac{1}{4}$ 31	8S	16E	Docket 765	387
PS 116	A MC 62180 ✓	NW $\frac{1}{4}$ 32, SW $\frac{1}{4}$ 32, NE $\frac{1}{4}$ 31, SE $\frac{1}{4}$ 31	8S	16E	Docket 765	388
PS 117	A MC 62181 ✓	NW $\frac{1}{4}$ 31	8S	16E	Docket 765	389
PS 118	A MC 62182 ✓	NW $\frac{1}{4}$ 31	8S	16E	Docket 765	390
PS 119	A MC 62183 ✓	NW $\frac{1}{4}$ 31	8S	16E	Docket 765	391
PS 120	A MC 62184 ✓	NW $\frac{1}{4}$ 31	8S	16E	Docket 765	392
PS 121	A MC 62185 ✓	NE $\frac{1}{4}$ 31, NW $\frac{1}{4}$ 31	8S	16E	Docket 765	393

1248-861

RECEIVED
BLM AZ STATE OFFICE

DEC 6 1984

7:45 A.M.

PHOENIX, ARIZONA

NAME OF CLAIM	BLM SERIAL		TOWN-	RANGE	BOOK OF RECORDS	PAGE
	NUMBER	SECTION	SHIP			
PS 122	A MC 62186 ✓	NE $\frac{1}{4}$ 31	8S	16E	Docket 765	394
PS 123	A MC 62187 ✓	NE $\frac{1}{4}$ 31	8S	16E	Docket 765	395
PS 124	A MC 62188 ✓	NE $\frac{1}{4}$ 31	8S	16E	Docket 765	396
PS 125	A MC 62189 ✓	NW $\frac{1}{4}$ 32, NE $\frac{1}{4}$ 31	8S	16E	Docket 765	397
PS 126	A MC 62190 ✓	SW $\frac{1}{4}$ 30, NW $\frac{1}{4}$ 31	8S	16E	Docket 765	398
PS 127	A MC 62191 ✓	SW $\frac{1}{4}$ 30, NW $\frac{1}{4}$ 31	8S	16E	Docket 765	399
PS 128	A MC 62192 ✓	SW $\frac{1}{4}$ 30, NW $\frac{1}{4}$ 31	8S	16E	Docket 765	400
PS 129	A MC 62193 ✓	SW $\frac{1}{4}$ 30, NW $\frac{1}{4}$ 31	8S	16E	Docket 765	401
PS 130	A MC 62194 ✓	SE $\frac{1}{4}$ 30, SW $\frac{1}{4}$ 30, NE $\frac{1}{4}$ 31, NW $\frac{1}{4}$ 31	8S	16E	Docket 765	402
PS 131	A MC 62195 ✓	SE $\frac{1}{4}$ 30, NE $\frac{1}{4}$ 31	8S	16E	Docket 765	403
PS 132	A MC 62196 ✓	SE $\frac{1}{4}$ 30, NE $\frac{1}{4}$ 31	8S	16E	Docket 765	404
PS 133	A MC 62197 ✓	SE $\frac{1}{4}$ 30, NE $\frac{1}{4}$ 31	8S	16E	Docket 765	405
PS 134	A MC 62198 ✓	SW $\frac{1}{4}$ 29, SE $\frac{1}{4}$ 30, NW $\frac{1}{4}$ 32, NE $\frac{1}{4}$ 31	8S	16E	Docket 765	406
PS 135	A MC 62199 ✓	SW $\frac{1}{4}$ 30	8S	16E	Docket 765	407
PS 136	A MC 62200 ✓	SW $\frac{1}{4}$ 30	8S	16E	Docket 765	408
PS 137	A MC 62201 ✓	SW $\frac{1}{4}$ 30	8S	16E	Docket 765	409
PS 138	A MC 62202 ✓	SW $\frac{1}{4}$ 30	8S	16E	Docket 765	410
PS 139	A MC 62203 ✓	SE $\frac{1}{4}$ 30, SW $\frac{1}{4}$ 30	8S	16E	Docket 765	411
PS 140	A MC 62204 ✓	SE $\frac{1}{4}$ 30	8S	16E	Docket 765	412
PS 141	A MC 62205 ✓	SE $\frac{1}{4}$ 30	8S	16E	Docket 765	413
PS 142	A MC 62206 ✓	SE $\frac{1}{4}$ 30	8S	16E	Docket 765	414
PS 143	A MC 62207 ✓	SW $\frac{1}{4}$ 29, SE $\frac{1}{4}$ 30	8S	16E	Docket 765	415
PS 144	A MC 62208 ✓	NW $\frac{1}{4}$ 30, SW $\frac{1}{4}$ 30	8S	16E	Docket 765	416
PS 145	A MC 62209 ✓	NW $\frac{1}{4}$ 30, SW $\frac{1}{4}$ 30	8S	16E	Docket 765	417
PS 146	A MC 62210 ✓	NW $\frac{1}{4}$ 30, SW $\frac{1}{4}$ 30	8S	16E	Docket 765	418
PS 147	A MC 62211 ✓	NW $\frac{1}{4}$ 30, SW $\frac{1}{4}$ 30	8S	16E	Docket 765	419
PS 148	A MC 62212 ✓	NE $\frac{1}{4}$ 30, NW $\frac{1}{4}$ 30, SE $\frac{1}{4}$ 30, SW $\frac{1}{4}$ 30	8S	16E	Docket 765	420
PS 149	A MC 62213 ✓	NE $\frac{1}{4}$ 30, SE $\frac{1}{4}$ 30	8S	16E	Docket 765	421
PS 150	A MC 62214 ✓	NE $\frac{1}{4}$ 30, SE $\frac{1}{4}$ 30	8S	16E	Docket 765	422
PS 151	A MC 62215 ✓	NE $\frac{1}{4}$ 30, SE $\frac{1}{4}$ 30	8S	16E	Docket 765	423
PS 152	A MC 62216 ✓	NW $\frac{1}{4}$ 29, NE $\frac{1}{4}$ 30, SW $\frac{1}{4}$ 29, SE $\frac{1}{4}$ 30	8S	16E	Docket 765	424
PS 153	A MC 62217 ✓	NW $\frac{1}{4}$ 30	8S	16E	Docket 765	425
PS 154	A MC 62218 ✓	NW $\frac{1}{4}$ 30	8S	16E	Docket 765	426
PS 155	A MC 62219 ✓	NW $\frac{1}{4}$ 30	8S	16E	Docket 765	427
PS 156	A MC 62220 ✓	NW $\frac{1}{4}$ 30	8S	16E	Docket 765	428
PS 157	A MC 62221 ✓	NE $\frac{1}{4}$ 30, NW $\frac{1}{4}$ 30	8S	16E	Docket 765	429
PS 158	A MC 62222 ✓	NE $\frac{1}{4}$ 30	8S	16E	Docket 765	430
PS 159	A MC 62223 ✓	NE $\frac{1}{4}$ 30	8S	16E	Docket 765	431
PS 160	A MC 62224 ✓	NE $\frac{1}{4}$ 30	8S	16E	Docket 765	432
PS 161	A MC 62225 ✓	NW $\frac{1}{4}$ 29, NE $\frac{1}{4}$ 30	8S	16E	Docket 765	433
PS No. 162	A MC 62226 ✓	SW $\frac{1}{4}$ 19, NW $\frac{1}{4}$ 30	8S	16E	Docket 769	518
PS No. 163	A MC 62227 ✓	SW $\frac{1}{4}$ 19, NW $\frac{1}{4}$ 30	8S	16E	Docket 769	519
PS No. 164	A MC 62228 ✓	SW $\frac{1}{4}$ 19, NW $\frac{1}{4}$ 30	8S	16E	Docket 769	520
PS No. 165	A MC 62229 ✓	SW $\frac{1}{4}$ 19, NW $\frac{1}{4}$ 30	8S	16E	Docket 769	521

1248-868

RECEIVED
B.L.M. AZ STATE OFFICE

DEC 6 1934

7:45 A.M.

<u>NAME OF CLAIM</u>	<u>BLM SERIAL NUMBER</u>	<u>SECTION</u>	<u>TOWN-SHIP</u>	<u>RANGE</u>	<u>BOOK OR RECORD</u>	<u>PAGE</u>
PS No. 166	A MC 62230 ✓	NW $\frac{1}{4}$ 29, NE $\frac{1}{4}$ 30	8S	16E	Docket 769	522
PS No. 167	A MC 62231 ✓	NW $\frac{1}{4}$ 29	8S	16E	Docket 769	523
PS No. 168	A MC 62232 ✓	NW $\frac{1}{4}$ 29	8S	16E	Docket 769	524
PS No. 169	A MC 62233 ✓	NW $\frac{1}{4}$ 29	8S	16E	Docket 769	525
PS No. 170	A MC 62234 ✓	NE $\frac{1}{4}$ 29, NW $\frac{1}{4}$ 29	8S	16E	Docket 769	526
PS No. 171	A MC 62235 ✓	NE $\frac{1}{4}$ 29	8S	16E	Docket 769	527
PS No. 172	A MC 62236 ✓	NE $\frac{1}{4}$ 29	8S	16E	Docket 769	528
PS No. 173	A MC 62237 ✓	NE $\frac{1}{4}$ 29	8S	16E	Docket 769	529
PS No. 174	A MC 62238 ✓	NE $\frac{1}{4}$ 29	8S	16E	Docket 769	530
PS Fraction	A MC 6527 ✓	NE $\frac{1}{4}$ 27, SE $\frac{1}{4}$ 22	8S	16E	Docket 861	443
PS 175	A MC 6528 ✓	NW $\frac{1}{4}$ 28, NE $\frac{1}{4}$ 29	8S	16E	Docket 861	444
PS 176	A MC 6529 ✓	NW $\frac{1}{4}$ 28	8S	16E	Docket 861	445
PS 177	A MC 6530 ✓	SW $\frac{1}{4}$ 21, NW $\frac{1}{4}$ 28	8S	16E	Docket 861	446
PS 178	A MC 6531 ✓	SW $\frac{1}{4}$ 21, NW $\frac{1}{4}$ 28	8S	16E	Docket 861	447
PS 179	A MC 6532 ✓	SW $\frac{1}{4}$ 21, SE $\frac{1}{4}$ 21, NE $\frac{1}{4}$ 28, NW $\frac{1}{4}$ 28	8S	16E	Docket 861	448
PS 180	A MC 6533 ✓	SE $\frac{1}{4}$ 21, NE $\frac{1}{4}$ 28	8S	16E	Docket 861	449
PS 181	A MC 6534 ✓	SE $\frac{1}{4}$ 21, NE $\frac{1}{4}$ 28	8S	16E	Docket 861	450
PS 182	A MC 6535 ✓	SE $\frac{1}{4}$ 21, NE $\frac{1}{4}$ 28	8S	16E	Docket 861	451
PS 183	A MC 6536 ✓	SE $\frac{1}{4}$ 21, NE $\frac{1}{4}$ 28, SW $\frac{1}{4}$ 22, NW $\frac{1}{4}$ 27	8S	16E	Docket 861	452
PS 184	A MC 6537 ✓	SW $\frac{1}{4}$ 22, NW $\frac{1}{4}$ 27	8S	16E	Docket 861	453
PS 185	A MC 6538 ✓	SW $\frac{1}{4}$ 22, NW $\frac{1}{4}$ 27	8S	16E	Docket 861	454
PS 186	A MC 6539 ✓	SW $\frac{1}{4}$ 22	8S	16E	Docket 861	455
PS 187	A MC 6540 ✓	SW $\frac{1}{4}$ 22	8S	16E	Docket 861	456
PS 188	A MC 6541 ✓	SW $\frac{1}{4}$ 22, SE $\frac{1}{4}$ 22	8S	16E	Docket 861	457
PS 189	A MC 6542 ✓	NE $\frac{1}{4}$ 22, NW $\frac{1}{4}$ 22, SE $\frac{1}{4}$ 22, SW $\frac{1}{4}$ 22	8S	16E	Docket 861	458
PS 190	A MC 6543 ✓	NW $\frac{1}{4}$ 22, SW $\frac{1}{4}$ 22	8S	16E	Docket 861	459
PS 191	A MC 6544 ✓	NW $\frac{1}{4}$ 22, SW $\frac{1}{4}$ 22	8S	16E	Docket 861	460
PS 192	A MC 6545 ✓	SW $\frac{1}{4}$ 22	8S	16E	Docket 861	461
PS 193	A MC 6546 ✓	SW $\frac{1}{4}$ 22	8S	16E	Docket 861	462
PS 194	A MC 6547 ✓	SE $\frac{1}{4}$ 21, SW $\frac{1}{4}$ 22	8S	16E	Docket 861	463
PS 195	A MC 6548 ✓	SE $\frac{1}{4}$ 21	8S	16E	Docket 861	464
PS 196	A MC 6549 ✓	SE $\frac{1}{4}$ 21	8S	16E	Docket 861	465
PS 197	A MC 6550 ✓	SE $\frac{1}{4}$ 21	8S	16E	Docket 861	466
PS 198	A MC 6551 ✓	SE $\frac{1}{4}$ 21, SW $\frac{1}{4}$ 21	8S	16E	Docket 861	467
PS 199	A MC 6552 ✓	SW $\frac{1}{4}$ 21	8S	16E	Docket 861	468
PS 200	A MC 6553 ✓	SW $\frac{1}{4}$ 21	8S	16E	Docket 861	469
PS 201	A MC 6554 ✓	NE $\frac{1}{4}$ 27, SE $\frac{1}{4}$ 22	8S	16E	Docket 861	470
PS 202	A MC 6555 ✓	NE $\frac{1}{4}$ 27, SE $\frac{1}{4}$ 22	8S	16E	Docket 861	471
PS 203	A MC 6556 ✓	NE $\frac{1}{4}$ 27, SE $\frac{1}{4}$ 22	8S	16E	Docket 861	472
PS 204	A MC 6557 ✓	SE $\frac{1}{4}$ 22	8S	16E	Docket 861	473
PS 205	A MC 6558 ✓	SE $\frac{1}{4}$ 22	8S	16E	Docket 861	474
PS 206	A MC 6559 ✓	SE $\frac{1}{4}$ 22	8S	16E	Docket 861	475
PS 207	A MC 6560 ✓	SE $\frac{1}{4}$ 22, NE $\frac{1}{4}$ 22	8S	16E	Docket 861	476
PS 208	A MC 6561 ✓	SE $\frac{1}{4}$ 22, NE $\frac{1}{4}$ 22	8S	16E	Docket 861	477
PS 209	A MC 6562 ✓	SE $\frac{1}{4}$ 22, NE $\frac{1}{4}$ 22	8S	16E	Docket 861	478

1248-869

RECEIVED
B.L.M. AZ STATE OFFICE

DEC 6 1984

7:45 A.M.

PHOENIX, ARIZONA

NAME OF CLAIM	BLM SERIAL		SECTION	TOWN- SHIP	RANGE	BOOK OF RECORDS	PAGE
	NUMBER						
PS 210	A MC	6563 ✓	NE $\frac{1}{4}$ 22, NW $\frac{1}{4}$ 22	8S	16E	Docket 861	479
PS 211	A MC	6564 ✓	NE $\frac{1}{4}$ 22	8S	16E	Docket 861	480
PS 212	A MC	6565 ✓	NE $\frac{1}{4}$ 22	8S	16E	Docket 861	481
PS 213	A MC	6566 ✓	NE $\frac{1}{4}$ 22	8S	16E	Docket 861	482
PS 214	A MC	6567 ✓	SW $\frac{1}{4}$ 21, NW $\frac{1}{4}$ 28	8S	16E	Docket 861	483
PS 215	A MC	6568 ✓	SW $\frac{1}{4}$ 21, NW $\frac{1}{4}$ 28, SE $\frac{1}{4}$ 20, NE $\frac{1}{4}$ 29	8S	16E	Docket 861	484
PS 216	A MC	6569 ✓	NW $\frac{1}{4}$ 21, SW $\frac{1}{4}$ 21, SE $\frac{1}{4}$ 20, NE $\frac{1}{4}$ 20	8S	16E	Docket 861	485
PS 217	A MC	6570 ✓	NW $\frac{1}{4}$ 21, SW $\frac{1}{4}$ 21	8S	16E	Docket 861	486
PS 218	A MC	6571 ✓	SE $\frac{1}{4}$ 20, NE $\frac{1}{4}$ 29	8S	16E	Docket 861	487
PS 219	A MC	6572 ✓	SE $\frac{1}{4}$ 20, NE $\frac{1}{4}$ 29	8S	16E	Docket 861	488
PS 220	A MC	6573 ✓	SE $\frac{1}{4}$ 20, NE $\frac{1}{4}$ 29	8S	16E	Docket 861	489
PS 221	A MC	6574 ✓	SE $\frac{1}{4}$ 20, NE $\frac{1}{4}$ 29	8S	16E	Docket 861	490
PS 222	A MC	6575 ✓	SE $\frac{1}{4}$ 20	8S	16E	Docket 861	491
PS 223	A MC	6576 ✓	SE $\frac{1}{4}$ 20	8S	16E	Docket 861	492
PS 224	A MC	6577 ✓	SE $\frac{1}{4}$ 20	8S	16E	Docket 861	493
PS 225	A MC	6578 ✓	SE $\frac{1}{4}$ 20	8S	16E	Docket 861	494
PS 226	A MC	6579 ✓	NE $\frac{1}{4}$ 20, SE $\frac{1}{4}$ 20	8S	16E	Docket 861	495
PS 227	A MC	6580 ✓	NE $\frac{1}{4}$ 20, SE $\frac{1}{4}$ 20	8S	16E	Docket 861	496
PS 228	A MC	6581 ✓	NE $\frac{1}{4}$ 20, SE $\frac{1}{4}$ 20	8S	16E	Docket 861	497
PS 229	A MC	6582 ✓	NE $\frac{1}{4}$ 20, SE $\frac{1}{4}$ 20	8S	16E	Docket 861	498
PS 230	A MC	6583 ✓	NW $\frac{1}{4}$ 21, NE $\frac{1}{4}$ 20	8S	16E	Docket 861	499
PS 231	A MC	6584 ✓	NW $\frac{1}{4}$ 21	8S	16E	Docket 861	500
PS 232	A MC	6585 ✓	NW $\frac{1}{4}$ 21, SW $\frac{1}{4}$ 21	8S	16E	Docket 861	501
PS 233	A MC	6586 ✓	NW $\frac{1}{4}$ 21, SW $\frac{1}{4}$ 21	8S	16E	Docket 861	502
PS 234	A MC	6587 ✓	NW $\frac{1}{4}$ 21, NE $\frac{1}{4}$ 21, SW $\frac{1}{4}$ 21, SE $\frac{1}{4}$ 21	8S	16E	Docket 861	503
PS 235	A MC	6588 ✓	NE $\frac{1}{4}$ 21, SE $\frac{1}{4}$ 21	8S	16E	Docket 861	504
PS 236	A MC	6589 ✓	NE $\frac{1}{4}$ 21, SE $\frac{1}{4}$ 21	8S	16E	Docket 861	505
PS 237	A MC	6590 ✓	NE $\frac{1}{4}$ 21, SE $\frac{1}{4}$ 21	8S	16E	Docket 861	506
PS 238	A MC	6591 ✓	NE $\frac{1}{4}$ 21, SE $\frac{1}{4}$ 21, NW $\frac{1}{4}$ 22, SW $\frac{1}{4}$ 22	8S	16E	Docket 861	507
PS 239	A MC	6592 ✓	NW $\frac{1}{4}$ 22, SW $\frac{1}{4}$ 22	8S	16E	Docket 861	508
PS 240	A MC	6593 ✓	NW $\frac{1}{4}$ 22, SW $\frac{1}{4}$ 22	8S	16E	Docket 861	509
PS 241	A MC	6594 ✓	NW $\frac{1}{4}$ 22	8S	16E	Docket 861	510
PS 242	A MC	6595 ✓	NW $\frac{1}{4}$ 22	8S	16E	Docket 861	511
PS 243	A MC	6596 ✓	SW $\frac{1}{4}$ 16, NW $\frac{1}{4}$ 21	8S	16E	Docket 861	512
PS 244	A MC	6597 ✓	SW $\frac{1}{4}$ 16, NW $\frac{1}{4}$ 21	8S	16E	Docket 861	513
PS 245	A MC	6598 ✓	SW $\frac{1}{4}$ 16, SE $\frac{1}{4}$ 16, NW $\frac{1}{4}$ 21, NE $\frac{1}{4}$ 21	8S	16E	Docket 861	514
PS 246	A MC	6599 ✓	SE $\frac{1}{4}$ 16, NE $\frac{1}{4}$ 21	8S	16E	Docket 861	515
PS 247	A MC	6600 ✓	SE $\frac{1}{4}$ 16, NE $\frac{1}{4}$ 21	8S	16E	Docket 861	516
PS 248	A MC	6601 ✓	SE $\frac{1}{4}$ 16, NE $\frac{1}{4}$ 21	8S	16E	Docket 861	517
PS 249	A MC	6602 ✓	NE $\frac{1}{4}$ 21, NW $\frac{1}{4}$ 22	8S	16E	Docket 861	518
PS 250	A MC	6603 ✓	SW $\frac{1}{4}$ 15, NW $\frac{1}{4}$ 22	8S	16E	Docket 861	519
PS 251	A MC	6604 ✓	SW $\frac{1}{4}$ 15, NW $\frac{1}{4}$ 22	8S	16E	Docket 861	520
PS 252	A MC	9876 ✓	SE $\frac{1}{4}$ 22, NE $\frac{1}{4}$ 22	8S	16E	Docket 869	217

1248-870

DEC 6 1984

7:45 A.M.
PHOENIX, ARIZONA

<u>NAME OF CLAIM</u>	<u>BLM SERIAL NUMBER</u>	<u>SECTION</u>	<u>TOWN-SHIP</u>	<u>RANGE</u>	<u>BOOK OF RECORDS</u>	<u>PAGE</u>
PS 253	A MC 9877 ✓	SE $\frac{1}{4}$ 22, NE $\frac{1}{4}$ 22	8S	16E	Docket 869	218
PS 254	A MC 9878 ✓	SE $\frac{1}{4}$ 22, NE $\frac{1}{4}$ 22	8S	16E	Docket 869	219
Sylvia #1	A MC 62050 ✓	NW $\frac{1}{4}$ 28, NE $\frac{1}{4}$ 28, SW $\frac{1}{4}$ 28, SE $\frac{1}{4}$ 28	8S	16E	Docket 152	258
Sylvia #2	A MC 62051 ✓	NW $\frac{1}{4}$ 28, NE $\frac{1}{4}$ 28, SE $\frac{1}{4}$ 28	8S	16E	Docket 152	259
Sylvia #3	A MC 62052 ✓	NE $\frac{1}{4}$ 28, SE $\frac{1}{4}$ 28	8S	16E	Docket 152	260
Sylvia #4	A MC 62053 ✓	NE $\frac{1}{4}$ 28	8S	16E	Docket 152	261
Sylvia #5	A MC 62054 ✓	NE $\frac{1}{4}$ 28	8S	16E	Docket 152	262
Sylvia #6	A MC 62055 ✓	SE $\frac{1}{4}$ 28	8S	16E	Docket 152	263
Sylvia #7	A MC 62056 ✓	SE $\frac{1}{4}$ 28	8S	16E	Docket 152	264
Sylvia #8	A MC 62057 ✓	SE $\frac{1}{4}$ 28	8S	16E	Docket 152	265
Sylvia #9	A MC 62058 ✓	SE $\frac{1}{4}$ 28, NE $\frac{1}{4}$ 28, SW $\frac{1}{4}$ 27	8S	16E	Docket 157	405
Sylvia #10	A MC 62059 ✓	SE $\frac{1}{4}$ 28, NE $\frac{1}{4}$ 28, SW $\frac{1}{4}$ 27, NW $\frac{1}{4}$ 27	8S	16E	Docket 170	385
Little Joe #1	A MC 62060 ✓	SW $\frac{1}{4}$ 28, SE $\frac{1}{4}$ 28	8S	16E	Docket 111	138
Little Joe #1	A MC 68674 ✓	SW $\frac{1}{4}$ 28, SE $\frac{1}{4}$ 28	8S	16E	52 of Mines	137
Little Joe #2	A MC 68675 ✓	SW $\frac{1}{4}$ 28	8S	16E	Docket 111	139
Little Joe No. 2	A MC 62061 ✓	SW $\frac{1}{4}$ 28	8S	16E	52 of Mines	166
Little Joe #3	A MC 62062 ✓	NW $\frac{1}{4}$ 28, SW $\frac{1}{4}$ 28	8S	16E	Docket 208	439
Little Joe No. 4	A MC 62063 ✓	SE $\frac{1}{4}$ 28, SW $\frac{1}{4}$ 28	8S	16E	55 of Mines	23
Little Joe No. 5	A MC 62064 ✓	SE $\frac{1}{4}$ 28, SW $\frac{1}{4}$ 28, NE $\frac{1}{4}$ 33	8S	16E	55 of Mines	24
Cholla Flat (Amended)	A MC 62308 ✓	NE $\frac{1}{4}$ 35, NW $\frac{1}{4}$ 36	8S	16E	Docket 179	367
San Toy (Amended)	A MC 62309 ✓	SW $\frac{1}{4}$ 25, SE $\frac{1}{4}$ 26, NE $\frac{1}{4}$ 35, NW $\frac{1}{4}$ 36	8S	16E	Docket 179	379
Golden Terra (Amended)	A MC 62310 ✓	SE $\frac{1}{4}$ 26, NE $\frac{1}{4}$ 35	8S	16E	Docket 179	372
Happy Valley (Amended)	A MC 62311 ✓	SE $\frac{1}{4}$ 26, NE $\frac{1}{4}$ 35	8S	16E	Docket 179	373
Cholla (Amended)	A MC 62312 ✓	SW $\frac{1}{4}$ 26, SE $\frac{1}{4}$ 26, NW $\frac{1}{4}$ 35, NE $\frac{1}{4}$ 35	8S	16E	Docket 179	365
Sunrise (Amended)	A MC 62313 ✓	SW $\frac{1}{4}$ 26, NW $\frac{1}{4}$ 35	8S	16E	Docket 179	381
Red Hill (Amended)	A MC 62314 ✓	SW $\frac{1}{4}$ 26, NW $\frac{1}{4}$ 35	8S	16E	Docket 179	378
Saguara 1	A MC 62315 ✓	SE $\frac{1}{4}$ 25	8S	16E	Docket 53	371
Saguara 2	A MC 62316 ✓	SE $\frac{1}{4}$ 25, SW $\frac{1}{4}$ 25	8S	16E	Docket 53	372
Saguara 3	A MC 62317 ✓	SW $\frac{1}{4}$ 25	8S	16E	Docket 53	373
Highway No. 1	A MC 62318 ✓	SW $\frac{1}{4}$ 25	8S	16E	54 of Mines	381
Highway No. 2	A MC 62319 ✓	SW $\frac{1}{4}$ 25	8S	16E	54 of Mines	382
Highway No. 3	A MC 62320 ✓	SW $\frac{1}{4}$ 25	8S	16E	54 of Mines	383
Highway No. 4	A MC 62321 ✓	SW $\frac{1}{4}$ 25	8S	16E	54 of Mines	384
Highway No. 5	A MC 62322 ✓	SW $\frac{1}{4}$ 25, SE $\frac{1}{4}$ 25	8S	16E	54 of Mines	385
Apollo (Amended)	A MC 62323 ✓	SW $\frac{1}{4}$ 26, NW $\frac{1}{4}$ 35	8S	16E	Docket 179	359
Apollo Extension (Amended)	A MC 62324 ✓	SW $\frac{1}{4}$ 26, SE $\frac{1}{4}$ 27, NE $\frac{1}{4}$ 34, NW $\frac{1}{4}$ 35	8S	16E	Docket 179	360
Apollo Extension No. 1 (Amended)	A MC 62325 ✓	SE $\frac{1}{4}$ 27, NE $\frac{1}{4}$ 34	8S	16E	Docket 179	361
Apollo Extension No. 2 (Amended)	A MC 62326 ✓	SE $\frac{1}{4}$ 27, NE $\frac{1}{4}$ 34	8S	16E	Docket 179	362

1248-871

<u>NAME OF CLAIM</u>	<u>BLM SERIAL NUMBER</u>	<u>SECTION</u>	<u>TOWN-SHIP</u>	<u>RANGE</u>	<u>BOOK OF RECORDS</u>	<u>PAGE</u>
Lucky Boy (Amended)	A MC 62327 ✓	SE $\frac{1}{4}$ 27, SW $\frac{1}{4}$ 26	8S	16E	Docket 179	376
Erffletch Extension (Amended)	A MC 62328 ✓	SW $\frac{1}{4}$ 26, SE $\frac{1}{4}$ 27	8S	16E	Docket 179	369
Oversight Fraction (Amended)	A MC 62329 ✓	NW $\frac{1}{4}$ 35, NE $\frac{1}{4}$ 34	8S	16E	Docket 179	377
Nit Wit (Amended)	A MC 62330 ✓	SE $\frac{1}{4}$ 27	8S	16E	Docket 179	382
Real McCoy (Amended)	A MC 62331 ✓	SE $\frac{1}{4}$ 27	8S	16E	Docket 179	383
Saguara No. 4	A MC 222593 ✓	SW $\frac{1}{4}$ 25	8S	16E	Docket 1224	796

THAT between the first day of September A.D. 1983, and the thirty-first day of August A.D. 1984, at least One Hundred Dollars (\$100.00) worth of work and improvements were done and performed for the benefit of each of said claims, not including location work of said claims. Such work and improvements were made by and at the expense of the Magma Copper Company, San Manuel Division, who owns said claims for the purpose of complying with the laws of the United States pertaining to assessment of annual work; and

M. L. Canes, J. M. Knue, R. B. Valencia, W. M. Tafoya, G. S. Otero, and R. A. Castaneda

were part of the men employed by said owner, and who labored for the benefit of said claims, did said work and improvements, the same being as follows, to-wit:

Drifting 319 feet on the 2615 level Claim San Manuel 3
 Concrete 1,224 feet on the 2615 level Claim San Manuel 4
 Concrete 272 feet on the 2615 level Claim San Manuel 5
 Drifting 548 feet on the 2615 level Claim San Manuel 5

RECEIVED
 U.S. AZ STATE OFFICE
 DEC 6 1984
 7:45 A.M.
 PHOENIX, ARIZONA


1248-872

That all three hundred thirty-one (331) above listed unpatented claims together with the particular claim(s) upon which work and improvements were done are owned by Magma Copper Company, San Manuel Division and together with additional patented claims form a single group of contiguous mining claims. Drifting performed on said claims was done for the benefit of all claims within the group including the above listed claims and said drifts are so located and developed as to furnish the most practical method of accomplishing same. Said work and improvements above described actually benefit the above listed claims to the extent of at least One Hundred Dollars (\$100.00) for each and every claim listed above.

B. R. Woolfe
Executive Vice-President

STATE OF ARIZONA)
)
County of Pinal) ss.

Subscribed and sworn to before me this 4th day of October, 1984.


Notary Public

My Commission Expires May 13, 1987

RECEIVED
B.L.M. AZ STATE OFFICE
DEC 6 1984
7:45 A.M.
PHOENIX, ARIZONA

LAW OFFICES
TWITTY, SIEVWRIGHT & MILLS
SUITE 4007
2702 NORTH THIRD STREET
PHOENIX, ARIZONA 85004

HOWARD A. TWITTY
RALPH B. SIEVWRIGHT
JOHN F. MILLS
N. DOUGLAS GRIMWOOD
ROGER K. FERLAND
ANDREW R. ALEX

TELEPHONE 248-9424
AREA CODE 602

December 6, 1984

HAND DELIVERED

United States Department
of the Interior
Bureau of Land Management
3707 North Seventh Street
Third Floor
Phoenix, AZ 85014

Re: 1984 Affidavits of Annual Assessment Work
Magma Copper Company, San Manuel Division

Gentlemen:

Enclosed are Affidavits of Performance of Annual Work
for Year Commencing September 1, 1983, for the claims of
Magma Copper Company, San Manuel Division, covered by the
following serial numbers:

A MC 62016 - A MC 62263, inclusive;
A MC 62266 - A MC 62267, inclusive;
A MC 62269 - A MC 62276, inclusive;
A MC 62279 - A MC 62280, inclusive;
A MC 62283 - A MC 62284, inclusive;
A MC 62286 - A MC 62287, inclusive;
A MC 62290 - A MC 62307, inclusive;
A MC 62308 - A MC 62331, inclusive;
A MC 68674 - A MC 68675, inclusive;
A MC 6527 - A MC 6604, inclusive;
A MC 9876 - A MC 9878, inclusive; and
A MC 222593.

RECEIVED
B.L.M. AZ STATE OFFICE

DEC 6 1984

7:45 A.M.
PHOENIX, ARIZONA

Sincerely,

TWITTY, SIEVWRIGHT & MILLS

BY



RBS/bw
Enclosures

cc: Mr. B. R. Woolfe (w/o enc.)
Mr. Alex Acosta (w/o enc.)

LAW OFFICES
TWITTY, SIEVWRIGHT & MILLS

HOWARD A. TWITTY
RALPH B. SIEVWRIGHT
JOHN F. MILLS
N. DOUGLAS GRIMWOOD
ANDREW R. ALEX
ROGER K. FERLAND

SUITE 4007
2702 NORTH THIRD STREET
PHOENIX, ARIZONA 85004

TELEPHONE 248-9424
AREA CODE 602

December 6, 1984

HAND DELIVERED

United States Department
of the Interior
Bureau of Land Management
Siete Square
3707 North 7th Street
Phoenix, Arizona 85014

Re: 1984 Affidavits of Annual Assessment Work
Magma Copper Company - Superior Division

Gentlemen:

Enclosed are Affidavits of Performance of Annual Work
for Year Commencing September 1, 1983, for the claims of
Magma Copper Company, Superior Division, covered by the
following serial numbers:

A MC 60069 - A MC 60200, inclusive;
A MC 60203 - A MC 60316, inclusive; and
A MC 60346 - A MC 60453.

Sincerely, yours,

TWITTY, SIEVWRIGHT & MILLS

BY



RBS/gh
Enclosures

cc: Mr. Frank M. Florez (w/o enc.)
Mr. Walter S. Martin (w/o enc.)

RECEIVED
B.L.M. AZ STATE OFFICE

DEC 6 1984

7:45 A.M.
PHOENIX, ARIZONA

62239

775474

1248-855

RECEIVED
B.L.M. AZ STATE OFFICE

AFFIDAVIT OF PERFORMANCE OF ANNUAL WORK
FOR YEAR COMMENCING SEPTEMBER 1, 1983

DEC 6 1984

7:45 A.M.
PHOENIX, ARIZONA

STATE OF ARIZONA)
)
County of Pinal) ss.

B. R. Woolfe, Executive Vice-President of Magma Copper Company, a Delaware corporation authorized to do business in the state of Arizona, being first sworn, deposes and says: that he resides in San Manuel, Pinal County, Arizona, and is personally acquainted with the mining claims located in the Old Hat Mining District, Pinal County, Arizona, and listed below together with book and page of records as recorded in the office of the County Recorder of Pinal County, Arizona.

PB

<u>NAME OF CLAIM</u>	<u>BLM SERIAL NUMBER</u>	<u>SECTION</u>	<u>TOWN-SHIP</u>	<u>RANGE</u>	<u>BOOK OF RECORDS</u>	<u>PAGE</u>
Limestone No. 6 (Amended)	A MC 62239	NE $\frac{1}{4}$ 24	10S	17E	Docket 641	428
Limestone No. 7 (Amended)	A MC 62240	SE $\frac{1}{4}$ 13	10S	17E	Docket 641	429
Limestone No. 8 (Amended)	A MC 62241	SE $\frac{1}{4}$ 13	10S	17E	Docket 641	430
Limestone No. 9 (Amended)	A MC 62242	NE $\frac{1}{4}$ 24	10S	17E	Docket 641	431
Limestone No.10 (Amended)	A MC 62243	NW $\frac{1}{4}$ 24	10S	17E	Docket 641	432
Limestone No.11 (Amended)	A MC 62244	NW $\frac{1}{4}$ 24	10S	17E	Docket 641	433
Limestone No.12 (Amended)	A MC 62245	NW $\frac{1}{4}$ 24	10S	17E	Docket 641	434
Limestone No.13 (Amended)	A MC 62246	SW $\frac{1}{4}$ 13	10S	17E	Docket 641	435
Limestone No.14 (Amended)	A MC 62247	NW $\frac{1}{4}$ 19	10S	18E	Docket 641	436
Limestone No.17 (Amended)	A MC 62248	NW $\frac{1}{4}$ 19	10S	18E	Docket 641	439
Limestone No.18 (Amended)	A MC 62249	SW $\frac{1}{4}$ 19	10S	18E	Docket 641	440
Limestone No.19 (Amended)	A MC 62250	NW $\frac{1}{4}$ 19	10S	18E	Docket 641	441
Limestone No.20 (Amended)	A MC 62251	NW $\frac{1}{4}$ 19	10S	18E	Docket 641	442
Limestone No.21 (Amended)	A MC 62252	NW $\frac{1}{4}$ 19	10S	18E	Docket 641	443
Limestone No.23 (Amended)	A MC 62253	NE $\frac{1}{4}$ 19	10S	18E	Docket 682	296
Limestone No.24 (Amended)	A MC 62254	NE $\frac{1}{4}$ 19, SE $\frac{1}{4}$ 19	10S	18E	Docket 711	969
Limestone No.25 (Amended)	A MC 62255	SW $\frac{1}{4}$ 19	10S	18E	Docket 641	447
Limestone No.26 (Amended)	A MC 62256	SW $\frac{1}{4}$ 19	10S	18E	Docket 641	448
Limestone No.27 (Amended)	A MC 62257	SW $\frac{1}{4}$ 19	10S	18E	Docket 641	449
Limestone No.33 (Amended)	A MC 62258	NW $\frac{1}{4}$ 30	10S	18E	Docket 641	455
Limestone No.35 (Amended)	A MC 62259	SE $\frac{1}{4}$ 19	10S	18E	Docket 682	298
Limestone No.36 (Amended)	A MC 62260	SE $\frac{1}{4}$ 19	10S	18E	Docket 682	299
Limestone No.37 (Amended)	A MC 62261	SE $\frac{1}{4}$ 19	10S	18E	Docket 682	300
Limestone No.38 (Amended)	A MC 62262	NE $\frac{1}{4}$ 30	10S	18E	Docket 682	301
Limestone No.39 (Amended)	A MC 62263	NE $\frac{1}{4}$ 30	10S	18E	Docket 682	302

That between the first day of September A.D. 1983, and the thirty-first day of August A.D. 1984, at least One Hundred Dollars (\$100.00) worth of work and improvements were done and performed for the benefit of each of said claims, not including location work of said claims. Such work and improvements were made by and at the expense of Magma Copper

1248-856

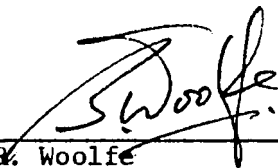
Company, a corporation, for the purpose of complying with the laws of the United States pertaining to assessment of annual work; and,

D. Wagner, L. Street, and R. Fletcher

were part of the men employed by said owner who labored for the benefit of said claims, did said work and improvements, the same being as follows, to-wit:


The clay pit at the Black Hills was improved through additional stripping and produced 332 tons of clay from the clay pit located on Limestone No. 12.

That all twenty-five (25) above listed unpatented claims together with the particular claim(s) upon which work and improvements were done are owned by Magma Copper Company, San Manuel Division and together with additional patented claims form a single group of contiguous mining claims. That the work listed above was done for the purpose of developing and benefiting all of the claims of the group.



B. H. Woolfe
Executive Vice-President

Subscribed and sworn to before me this 4th day of October, 1984.



Gloria L. Acosta
Notary Public

My Commission Expires May 13, 1987

RECEIVED
B.L.M. AZ STATE OFFICE

DEC 6 1984

7:45 A.M.
PHOENIX, ARIZONA

1248-857

775475

62266

AFFIDAVIT OF PERFORMANCE OF ANNUAL WORK
FOR YEAR COMMENCING SEPTEMBER 1, 1983

RECEIVED
BLM. AZ STATE OFFICE

DEC 5 1984

7:45 A.M.
PHOENIX, ARIZONA

STATE OF ARIZONA)
)
County of Pinal) ss.

B. R. Woolfe, Executive Vice-President of Magma Copper Company, a Delaware corporation authorized to do business in the state of Arizona, being first sworn, deposes and says: that he resides in San Manuel, Pinal County, Arizona, and is personally acquainted with the mining claims located in the Old Hat Mining District, Pinal County, Arizona, and listed below together with book and page of records as recorded in the office of the County Recorder of Pinal County, Arizona.

RB

<u>NAME OF CLAIM</u>	<u>BLM SERIAL NUMBER</u>	<u>SECTION</u>	<u>TOWN-SHIP</u>	<u>RANGE</u>	<u>BOOK OF RECORDS</u>	<u>PAGE</u>
Black Hill No. 3	A MC 62266 ✓	NW $\frac{1}{4}$ 19, SW $\frac{1}{4}$ 19	10S	18E	Docket 631	875
Black Hill No. 4	A MC 62267 ✓	NE $\frac{1}{4}$ 30, NW $\frac{1}{4}$ 30, SE $\frac{1}{4}$ 19	10S	18E	Docket 631	876
Black Hill No. 6	A MC 62269 ✓	SW $\frac{1}{4}$ 19, NW $\frac{1}{4}$ 30	10S	18E	Docket 631	878
Black Hill No. 7	A MC 62270 ✓	SW $\frac{1}{4}$ 19	10S	18E	Docket 631	879
Black Hill No. 8	A MC 62271 ✓	NW $\frac{1}{4}$ 19, SW $\frac{1}{4}$ 19, SE $\frac{1}{4}$ 24	10S	17-18E	Docket 631	880
Black Hill No. 9	A MC 62272 ✓	NW $\frac{1}{4}$ 19, NE $\frac{1}{4}$ 24, SE $\frac{1}{4}$ 24, SW $\frac{1}{4}$ 19	10S	17-18E	Docket 631	881
Black Hill No. 10	A MC 62273 ✓	SW $\frac{1}{4}$ 19, NW $\frac{1}{4}$ 30	10S	18E	Docket 631	882
Black Hill No. 11	A MC 62274 ✓	SW $\frac{1}{4}$ 19	10S	18E	Docket 631	883
Black Hill No. 12	A MC 62275 ✓	SE $\frac{1}{4}$ 19, NE $\frac{1}{4}$ 30	10S	18E	Docket 631	884
Black Hill No. 13	A MC 62276 ✓	SE $\frac{1}{4}$ 19	10S	18E	Docket 631	885
Black Hill No. 16	A MC 62279 ✓	NW $\frac{1}{4}$ 19	10S	18E	Docket 631	888
Metal King # 1	A MC 62280 ✓	NW $\frac{1}{4}$ 19, SW $\frac{1}{4}$ 19	10S	18E	Docket 631	889
Metal King # 4	A MC 62283 ✓	NW $\frac{1}{4}$ 19	10S	18E	Docket 631	892
Metal King # 5	A MC 62284 ✓	NE $\frac{1}{4}$ 24	10S	17E	Docket 631	893
Metal King # 7	A MC 62286 ✓	NE $\frac{1}{4}$ 24	10S	17E	Docket 631	895
Metal King # 8	A MC 62287 ✓	NE $\frac{1}{4}$ 24, NW $\frac{1}{4}$ 24	10S	17E	Docket 631	896

That between the first day of September A.D. 1983, and the thirty-first day of August A.D. 1984, at least One Hundred Dollars (\$100.00) worth of work and improvements were done and performed for the benefit of each of said claims, not including location work of said claims. Such work and improvements were made by Drilling Services Company and at the expense of Magma Copper Company, San Manuel Division, who owns said claims for the purpose of complying with the laws of the United States pertaining to assessment of annual work; and

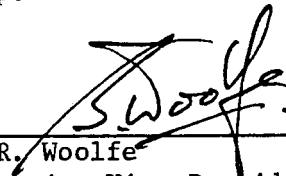
Joel Campbell, G. Montijo, and D. Root

were the men employed by said owner and who labored for the benefit of said claims, did said work and improvements, the same being as follows, to-wit:

1248-038


The actual work consisted of deepening Diamond Drill Hole BH-107 from 200 feet to 270 feet on Claim Black Hill No. 7.

That all sixteen (16) above listed unpatented claims together with the particular claim(s) upon which work and improvements were done are owned by Magma Copper Company, San Manuel Division and together with additional patented claims form a single group of contiguous mining claims. That the work listed above was done for the purpose of developing and benefiting all of the claims in the group.




B. R. Woolfe
Executive Vice-President

Subscribed and sworn to before me this 4th day of October, 1984.



Gloria L. Acosta
Notary Public

My Commission Expires May 13, 1987



RECEIVED
U.S.M. AZ STATE OFFICE
DEC 6 1984
7:45 A.M.
PHOENIX, ARIZONA

5:00 CASE

62290

775477

1248-861

AFFIDAVIT OF PERFORMANCE OF ANNUAL WORK
FOR YEAR COMMENCING SEPTEMBER 1, 1983

STATE OF ARIZONA)
)
County of Pinal) ss.

B. R. Woolfe, Executive Vice-President of Magma Copper Company, a Delaware corporation authorized to do business in the state of Arizona, being first sworn, deposes and says: that he resides in San Manuel, Pinal County, Arizona, and is personally acquainted with the mining claims located in the Old Hat Mining District, Pinal County, Arizona, and listed below together with book and page of records as recorded in the office of the County Recorder of Pinal County, Arizona.

<u>NAME OF CLAIM</u>	<u>BLM SERIAL NUMBER</u>	<u>SECTION</u>	<u>TOWN-SHIP</u>	<u>RANGE</u>	<u>BOOK OF RECORDS</u>	<u>PAGE</u>
Calcite Group No. 1	A MC 62290	SW $\frac{1}{4}$ 21	10S	16E	Docket 57	342
Calcite Group No. 2	A MC 62291	SW $\frac{1}{4}$ 21	10S	16E	Docket 57	343
Calcite Group No. 3	A MC 62292	SE $\frac{1}{4}$ 21	10S	16E	Docket 57	344
Calcite Group No. 4	A MC 62293	SE $\frac{1}{4}$ 21	10S	16E	Docket 57	345
Calcite Group No. 5	A MC 62294	SE $\frac{1}{4}$ 21	10S	16E	Docket 57	346
Calcite Group No. 6	A MC 62295	SE $\frac{1}{4}$ 21	10S	16E	Docket 57	347
Calcite Group No. 7	A MC 62296	NW $\frac{1}{4}$ 28	10S	16E	Docket 57	348
Calcite Group No. 8	A MC 62297	NE $\frac{1}{4}$ 28	10S	16E	Docket 57	349
Calcite Group No. 9	A MC 62298	SE $\frac{1}{4}$ 21, SW $\frac{1}{4}$ 21	10S	16E	Docket 34	265
Calcite Group No.11	A MC 62299	NE $\frac{1}{4}$ 28	10S	16E	Docket 57	350
Calcite Group No.12	A MC 62300	NE $\frac{1}{4}$ 28	10S	16E	Docket 57	351
Calcite Group No.13	A MC 62301	SE $\frac{1}{4}$ 21	10S	16E	Docket 57	341

PB

That between the first day of September A.D. 1983, and the thirty-first day of August A.D. 1984, at least One Hundred Dollars (\$100.00) worth of work and improvements were done and performed for the benefit of each of said claims, not including location work of said claims. Such work and improvements were made by Drilling Services Company and at the expense of the Magma Copper Company, San Manuel Division, a corporation, owner of said claims, for the purpose of complying with the laws of the United States pertaining to assessment of annual work; and

Joel Campbell, G. Montijo, and D. Root

were part of the men employed by said owner, and who labored for the benefit of said claims, did said work and improvements, the same being as follows, to-wit:

The work consisted of deepening diamond drill hole P-9 from 160 feet to 210 feet on Claim Calcite Group No. 7.


RECEIVED
B.L.M. AZ STATE OFFICE

DEC 6 1984

7:45 A.M.
PHOENIX, ARIZONA

1248-862

All the above listed claims, together with the particular claim(s) on which work and improvements were done, are owned by Magma Copper Company, San Manuel Division and form with the above listed claims a single group of contiguous claims. Said work and improvements were done for the purpose of developing the claim(s) of the group including the above listed claims and said work and improvements are so located as to furnish the most practical method of accomplishing same. Said work and improvements above described actually benefit the above listed claims to the extent of at least One Hundred Dollars (\$100.00) for each and every claim listed above.



B. R. Woolfe
Executive Vice-President

Subscribed and sworn to before me this 4th day of October, 1984.



Notary Public

My Commission Expires May 13, 1987

RECEIVED
B.L.M. AZ STATE OFFICE
DEC 5 1984
7:45 A.M.
PHOENIX, ARIZONA

(2)5-CASH

62302

1248-859

775476

AFFIDAVIT OF PERFORMANCE OF ANNUAL WORK
FOR YEAR COMMENCING SEPTEMBER 1, 1983

STATE OF ARIZONA)
)
County of Pinal) ss.

B. R. Woolfe, Executive Vice-President of Magma Copper Company, a Delaware corporation authorized to do business in the state of Arizona, being first sworn, deposes and says: that he resides in San Manuel, Pinal County, Arizona, and is personally acquainted with the mining claims located in the Old Hat Mining District, Pinal County, Arizona, and listed below together with book and page of records as recorded in the office of the County Recorder of Pinal County, Arizona.

<u>NAME OF CLAIM</u>	<u>BLM SERIAL NUMBER</u>	<u>SECTION</u>	<u>TOWN-SHIP</u>	<u>RANGE</u>	<u>BOOK OF RECORDS</u>	<u>PAGE</u>
Clark No. 1	A MC 62302	SE $\frac{1}{4}$ 7	8S	17E	Docket 706	775
Clark No. 2	A MC 62303	SE $\frac{1}{4}$ 7	8S	17E	Docket 706	776
Clark No. 3	A MC 62304	SW $\frac{1}{4}$ 8	8S	17E	Docket 706	777
Clark No. 4	A MC 62305	SW $\frac{1}{4}$ 8	8S	17E	Docket 706	778
Clark No. 5	A MC 62306	SW $\frac{1}{4}$ 8	8S	17E	Docket 706	779
Clark No. 6	A MC 62307	SW $\frac{1}{4}$ 8	8S	17E	Docket 706	780

PB

That between the first day of September A.D. 1983, and the thirty-first day of August A.D. 1984, at least One Hundred Dollars (\$100.00) worth of work and improvements were done and performed for the benefit of each of said claims, not including location work of said claims. Such work and improvements were made by and at the expense of the Magma Copper Company, San Manuel Division, a corporation, owner of said claims, for the purpose of complying with the laws of the United States pertaining to assessment of annual work; and,

J. Manriquez, Joe Ortiz, M. Martin, and Steve Brown

were part of the men employed by said owner, and who labored for the benefit of said claims, did said work and improvements, the same being as follows, to-wit:

Road improvements and rechanneling of the creek on Clark No. 1, Clark No. 2, Clark No. 3, Clark No. 4, Clark No. 5, and Clark No. 6.


RECEIVED
B.L.M. AZ STATE OFFICE

DEC 5 1984

7:45 A.M.
PHOENIX, ARIZONA

1248-860

All the above listed claims, together with the particular claim(s) on which work and improvements were done, are owned by Magma Copper Company, San Manuel Division and form with the above listed claims a single group of contiguous claims. Said work and improvements were done for the purpose of developing the claim(s) of the group including the above listed claims and said work and improvements are so located as to furnish the most practical method of accomplishing same. Said work and improvements above described actually benefit the above listed claims to the extent of at least One Hundred Dollars (\$100.00) for each and every claim listed above.



B. R. Woolfe
Executive Vice-President

Subscribed and sworn to before me this 4th day of October, 1987.



Gloria L. Acosta
Notary Public

My Commission Expires May 13, 1987

RECEIVED
B.L.M. AZ STATE OFFICE

DEC 6 1987

7:45 A.M.
PHOENIX, ARIZONA

9-900
1190-604

747399

62016
~~6527~~
9876
68674

AFFIDAVIT OF PERFORMANCE OF ANNUAL WORK
FOR YEAR COMMENCING SEPTEMBER 1, 1982

RECEIVED

B.L.M. AZ STATE OFFICE

NOV 30 1983

bgw

7:45 A.M.
PHOENIX, ARIZONA

STATE OF ARIZONA)
)
County of Pinal) ss.

W. L. Parks, being duly sworn, deposes and says that he is a citizen of the United States and more than twenty-one years of age; that he is Executive Vice-President for the Magma Copper Company, and resides in San Manuel, Pinal County, Arizona; that he is personally acquainted with the mining claims located in the Old Hat Mining District, Pinal County, Arizona, and listed below together with book and page of records as recorded in the office of the County Recorder of Pinal County, Arizona.

<u>NAME OF CLAIM</u>	<u>BLM SERIAL NUMBER</u>	<u>SECTION</u>	<u>TOWN-SHIP</u>	<u>RANGE</u>	<u>BOOK OF RECORDS</u>	<u>PAGE</u>
Hawk 9	A MC 62016	NW $\frac{1}{4}$ 34	8S	16E	Docket 31	95
Hawk 10	A MC 62017	NE $\frac{1}{4}$ 33, NW $\frac{1}{4}$ 34	8S	16E	Docket 31	96
Integrity #1 (Amended)	A MC 62018	SE $\frac{1}{4}$ 03, NE $\frac{1}{4}$ 10	9S	16E	Docket 44	34
Anchor Quartz (Amended)	A MC 62019	NE $\frac{1}{4}$ 26, NW $\frac{1}{4}$ 26, SE $\frac{1}{4}$ 26, SW $\frac{1}{4}$ 26	8S	16E	47 of Mines	591
Anchor Quartz No. 2 (Amended)	A MC 62020	NE $\frac{1}{4}$ 26, NW $\frac{1}{4}$ 26	8S	16E	47 of Mines	590
Blue No. 1	A MC 62021	NE $\frac{1}{4}$ 26, SE $\frac{1}{4}$ 26	8S	16E	Docket 53	442
Blue No. 2	A MC 62022	NE $\frac{1}{4}$ 26	8S	16E	Docket 53	443
Blue Ox (Amended)	A MC 62023	SE $\frac{1}{4}$ 26	8S	16E	55 of Mines	259
Cactus Hill No. 1 (Amended)	A MC 62024	NW $\frac{1}{4}$ 27, SW $\frac{1}{4}$ 22	8S	16E	56 of Mines	547
Cloudburst	A MC 62025	NE $\frac{1}{4}$ 27	8S	16E	53 of Mines	225
Cloud Burst Fraction	A MC 62026	NE $\frac{1}{4}$ 27	8S	16E	56 of Mines	549
Coyote	A MC 62027	SE $\frac{1}{4}$ 26, SW $\frac{1}{4}$ 26	8S	16E	48 of Mines	107
Fannie (Amended)	A MC 62028	NE $\frac{1}{4}$ 27, NW $\frac{1}{4}$ 27	8S	16E	56 of Mines	544
Fannie No. 1	A MC 62029	SW $\frac{1}{4}$ 22, NE $\frac{1}{4}$ 27, NW $\frac{1}{4}$ 27	8S	16E	56 of Mines	537
Glory No. 1 (Amended)	A MC 62030	NW $\frac{1}{4}$ 27	8S	16E	56 of Mines	546
Glory #2	A MC 62031	NW $\frac{1}{4}$ 27	8S	16E	Docket 11	524
Hester No. 5 (Amended)	A MC 62032	NE $\frac{1}{4}$ 27	8S	16E	56 of Mines	545
June Bug (Amended)	A MC 62033	SE $\frac{1}{4}$ 26, NE $\frac{1}{4}$ 26, SW $\frac{1}{4}$ 26	8S	16E	47 of Mines	596
June Bug No. 2 (Amended)	A MC 62034	NE $\frac{1}{4}$ 26, NW $\frac{1}{4}$ 26	8S	16E	47 of Mines	594
Justine	A MC 62035	SE $\frac{1}{4}$ 22, NE $\frac{1}{4}$ 27, NW $\frac{1}{4}$ 27, SW $\frac{1}{4}$ 22	8S	16E	56 of Mines	550
Manana No. 1	A MC 62036	NW $\frac{1}{4}$ 26, SW $\frac{1}{4}$ 23	8S	16E	52 of Mines	371
Manana No. 2	A MC 62037	SW $\frac{1}{4}$ 23, NE $\frac{1}{4}$ 26, NW $\frac{1}{4}$ 26	8S	16E	52 of Mines	372
Manana No. 3	A MC 62038	SE $\frac{1}{4}$ 23, SW $\frac{1}{4}$ 23, NE $\frac{1}{4}$ 26, NW $\frac{1}{4}$ 26	8S	16E	52 of Mines	373
Missing Link	A MC 62039	SW $\frac{1}{4}$ 26	8S	16E	50 of Mines	473

1190-605

RECEIVED
B.L.M. AZ STATE OFFICE

NOV 30 1983

NAME OF CLAIM	BLM SERIAL		TOWN- SHIP	RANGE	7:45 A.M. PROPERTY RECORDS		PAGE
	NUMBER	SECTION			BOOK	ARIZONA	
Oracle #1 (Amended)	A MC 62040	SE $\frac{1}{4}$ 26	8S	16E	54 of Mines		599
Oracle #2 (Amended)	A MC 62041	SE $\frac{1}{4}$ 26	8S	16E	54 of Mines		601
South Top No. 1 (Amended)	A MC 62042	SE $\frac{1}{4}$ 26, NE $\frac{1}{4}$ 35	8S	16E	47 of Mines		585
South Top No. 2 (Amended)	A MC 62043	SE $\frac{1}{4}$ 26, NE $\frac{1}{4}$ 35	8S	16E	47 of Mines		586
Tarde	A MC 62044	NE $\frac{1}{4}$ 26, NW $\frac{1}{4}$ 26	8S	16E	52 of Mines		374
Tip Top (Amended)	A MC 62045	SE $\frac{1}{4}$ 26	8S	16E	47 of Mines		592
Tip Top No. 1 (Amended)	A MC 62046	SE $\frac{1}{4}$ 26, NE $\frac{1}{4}$ 26	8S	16E	47 of Mines		593
Valley (Amended)	A MC 62047	NE $\frac{1}{4}$ 26	8S	16E	Docket 37		385
Whirl Wind	A MC 62048	NE $\frac{1}{4}$ 27, NW $\frac{1}{4}$ 27, SE $\frac{1}{4}$ 27	8S	16E	53 of Mines		371
Whirlwind Fraction	A MC 62049	NE $\frac{1}{4}$ 27, NW $\frac{1}{4}$ 27, SE $\frac{1}{4}$ 27, SW $\frac{1}{4}$ 27	8S	16E	56 of Mines		548
PS 1	A MC 62065	NE $\frac{1}{4}$ 33, SE $\frac{1}{4}$ 33	8S	16E	Docket 246		509
PS 2	A MC 62066	NE $\frac{1}{4}$ 33, SE $\frac{1}{4}$ 33	8S	16E	Docket 246		510
PS 3	A MC 62067	SW $\frac{1}{4}$ 33	8S	16E	Docket 247		318
PS 4	A MC 62068	NW $\frac{1}{4}$ 33, SW $\frac{1}{4}$ 33	8S	16E	Docket 247		319
PS 5	A MC 62069	SE $\frac{1}{4}$ 33, SW $\frac{1}{4}$ 33	8S	16E	Docket 247		320
PS 6	A MC 62070	NE $\frac{1}{4}$ 33, NW $\frac{1}{4}$ 33	8S	16E	Docket 247		321
PS 7	A MC 62071	SE $\frac{1}{4}$ 33, NE $\frac{1}{4}$ 33	8S	16E	Docket 247		322
PS 8	A MC 62072	NE $\frac{1}{4}$ 33	8S	16E	Docket 247		323
PS 9	A MC 62073	NE $\frac{1}{4}$ 33, SE $\frac{1}{4}$ 33	8S	16E	Docket 247		517
PS 10	A MC 62074	NE $\frac{1}{4}$ 33	8S	16E	Docket 247		518
PS 11	A MC 62075	SW $\frac{1}{4}$ 33	8S	16E	Docket 247		519
PS 12	A MC 62076	NW $\frac{1}{4}$ 04	9S	16E	Docket 247		520
PS 13	A MC 62077	SW $\frac{1}{4}$ 33	8S	16E	Docket 247		521
PS 14	A MC 62078	NW $\frac{1}{4}$ 04	9S	16E	Docket 247		522
PS 15	A MC 62079	SW $\frac{1}{4}$ 33	8S	16E	Docket 247		523
PS 16	A MC 62080	NW $\frac{1}{4}$ 04	9S	16E	Docket 247		524
PS 17	A MC 62081	NW $\frac{1}{4}$ 33, SW $\frac{1}{4}$ 33	8S	16E	Docket 248		86
PS 18	A MC 62082	NW $\frac{1}{4}$ 33	8S	16E	Docket 248		87
PS 19	A MC 62083	NW $\frac{1}{4}$ 33, SW $\frac{1}{4}$ 33	8S	16E	Docket 248		88
PS 20	A MC 62084	NW $\frac{1}{4}$ 33	8S	16E	Docket 248		89
PS 21	A MC 62085	NW $\frac{1}{4}$ 33, SW $\frac{1}{4}$ 33	8S	16E	Docket 248		90
PS 22	A MC 62086	NW $\frac{1}{4}$ 33	8S	16E	Docket 248		91
PS 23	A MC 62087	NW $\frac{1}{4}$ 33	8S	16E	Docket 261		552
PS 24	A MC 62088	SE $\frac{1}{4}$ 28, SW $\frac{1}{4}$ 28, NE $\frac{1}{4}$ 33, NW $\frac{1}{4}$ 33	8S	16E	Docket 248		167
PS 25	A MC 62089	SE $\frac{1}{4}$ 28, NE $\frac{1}{4}$ 33	8S	16E	Docket 248		168
PS 26	A MC 62090	NE $\frac{1}{4}$ 33, NW $\frac{1}{4}$ 34	8S	16E	Docket 248		169
PS 27	A MC 62091	SW $\frac{1}{4}$ 28, NW $\frac{1}{4}$ 33	8S	16E	Docket 248		506
PS 28	A MC 62092	SW $\frac{1}{4}$ 28, NW $\frac{1}{4}$ 33	8S	16E	Docket 248		507
PS 29	A MC 62093	SW $\frac{1}{4}$ 28, NW $\frac{1}{4}$ 33	8S	16E	Docket 248		508
PS 30	A MC 62094	SW $\frac{1}{4}$ 28, NW $\frac{1}{4}$ 33	8S	16E	Docket 248		509
PS 31	A MC 62095	SE $\frac{1}{4}$ 28, NE $\frac{1}{4}$ 33	8S	16E	Docket 248		510
PS 32	A MC 62096	SE $\frac{1}{4}$ 28, NE $\frac{1}{4}$ 33	8S	16E	Docket 248		511
PS 33	A MC 62097	SE $\frac{1}{4}$ 28	8S	16E	Docket 266		434
PS - 34	A MC 62098	SW $\frac{1}{4}$ 27, SE $\frac{1}{4}$ 28	8S	16E	Docket 347		304
PS - 35	A MC 62099	SW $\frac{1}{4}$ 28	8S	16E	Docket 347		305

1190-606

RECEIVED
B.L.M. AZ STATE OFFICE

NOV 30 1983

7:45 A.M.
PHOENIX, ARIZONA

<u>NAME OF CLAIM</u>	<u>BLM SERIAL NUMBER</u>	<u>SECTION</u>	<u>TOWN-SHIP</u>	<u>RANGE</u>	<u>BOOK OF RECORDS</u>	<u>PAGE</u>
PS - 36	A MC 62100	SW $\frac{1}{4}$ 28	8S	16E	Docket 347	306
PS - 37	A MC 62101	SW $\frac{1}{4}$ 28	8S	16E	Docket 347	307
PS - 38	A MC 62102	SE $\frac{1}{4}$ 28, SW $\frac{1}{4}$ 28	8S	16E	Docket 347	308
PS - 39	A MC 62103	SE $\frac{1}{4}$ 28	8S	16E	Docket 347	309
PS - 40	A MC 62104	SW $\frac{1}{4}$ 28, NW $\frac{1}{4}$ 28	8S	16E	Docket 347	310
PS - 41	A MC 62105	SE $\frac{1}{4}$ 28	8S	16E	Docket 347	311
PS - 42	A MC 62106	NW $\frac{1}{4}$ 27, SW $\frac{1}{4}$ 27, NE $\frac{1}{4}$ 28, SE $\frac{1}{4}$ 28	8S	16E	Docket 347	312
PS - 43	A MC 62107	NW $\frac{1}{4}$ 28, SW $\frac{1}{4}$ 28	8S	16E	Docket 347	313
PS - 44	A MC 62108	NW $\frac{1}{4}$ 28	8S	16E	Docket 347	314
PS - 45	A MC 62109	NW $\frac{1}{4}$ 28	8S	16E	Docket 347	315
PS - 46	A MC 62110	NW $\frac{1}{4}$ 28	8S	16E	Docket 347	317
PS - 47	A MC 62111	NE $\frac{1}{4}$ 28, NW $\frac{1}{4}$ 28, SE $\frac{1}{4}$ 28, SW $\frac{1}{4}$ 28	8S	16E	Docket 347	316
PS - 48	A MC 62112	NE $\frac{1}{4}$ 28, NW $\frac{1}{4}$ 28	8S	16E	Docket 347	318
PS - 49	A MC 62113	NE $\frac{1}{4}$ 28, SE $\frac{1}{4}$ 28	8S	16E	Docket 347	319
PS - 50	A MC 62114	NE $\frac{1}{4}$ 28	8S	16E	Docket 347	320
PS - 51	A MC 62115	NE $\frac{1}{4}$ 28, SE $\frac{1}{4}$ 28	8S	16E	Docket 347	321
PS - 52	A MC 62116	NE $\frac{1}{4}$ 28	8S	16E	Docket 347	322
PS - 53	A MC 62117	NE $\frac{1}{4}$ 28, SE $\frac{1}{4}$ 28	8S	16E	Docket 347	323
PS - 54	A MC 62118	NE $\frac{1}{4}$ 28	8S	16E	Docket 347	324
PS 55	A MC 62119	NW $\frac{1}{4}$ 27, NE $\frac{1}{4}$ 28	8S	16E	Docket 747	518
PS 56	A MC 62120	NW $\frac{1}{4}$ 27	8S	16E	Docket 747	519
PS 57	A MC 62121	NW $\frac{1}{4}$ 27	8S	16E	Docket 747	520
PS 58	A MC 62122	NW $\frac{1}{4}$ 27	8S	16E	Docket 747	521
PS 59	A MC 62123	NW $\frac{1}{4}$ 27, SW $\frac{1}{4}$ 27	8S	16E	Docket 747	522
PS 60	A MC 62124	NW $\frac{1}{4}$ 27, SW $\frac{1}{4}$ 27	8S	16E	Docket 747	523
PS 61	A MC 62125	NW $\frac{1}{4}$ 27, SW $\frac{1}{4}$ 27	8S	16E	Docket 747	524
PS 62	A MC 62126	NW $\frac{1}{4}$ 27, SW $\frac{1}{4}$ 27	8S	16E	Docket 747	525
PS 63	A MC 62127	NE $\frac{1}{4}$ 27, NW $\frac{1}{4}$ 27, SE $\frac{1}{4}$ 27, SW $\frac{1}{4}$ 27	8S	16E	Docket 747	526
PS 64	A MC 62128	SW $\frac{1}{4}$ 27	8S	16E	Docket 747	527
PS 65	A MC 62129	SW $\frac{1}{4}$ 27	8S	16E	Docket 747	528
PS 66	A MC 62130	SW $\frac{1}{4}$ 27	8S	16E	Docket 747	529
PS 67	A MC 62131	SW $\frac{1}{4}$ 27	8S	16E	Docket 747	530
PS 68	A MC 62132	SE $\frac{1}{4}$ 27, SW $\frac{1}{4}$ 27	8S	16E	Docket 747	531
PS 69	A MC 62133	NW $\frac{1}{4}$ 34	8S	16E	Docket 747	532
PS 70	A MC 62134	NW $\frac{1}{4}$ 34	8S	16E	Docket 747	533
PS 71	A MC 62135	NW $\frac{1}{4}$ 34	8S	16E	Docket 747	534
PS 72	A MC 62136	NW $\frac{1}{4}$ 34	8S	16E	Docket 747	535
PS 73	A MC 62137	NE $\frac{1}{4}$ 34, NW $\frac{1}{4}$ 34	8S	16E	Docket 747	536
PS 74	A MC 62138	NE $\frac{1}{4}$ 34	8S	16E	Docket 747	537
PS 75	A MC 62139	SE $\frac{1}{4}$ 27, NE $\frac{1}{4}$ 34	8S	16E	Docket 747	538
PS 76	A MC 62140	NW $\frac{1}{4}$ 34, SW $\frac{1}{4}$ 34	8S	16E	Docket 747	539
PS 77	A MC 62141	NE $\frac{1}{4}$ 34, NW $\frac{1}{4}$ 34, SE $\frac{1}{4}$ 34, SW $\frac{1}{4}$ 34	8S	16E	Docket 747	540
PS 78 (Amended)	A MC 62142	NE $\frac{1}{4}$ 34, SE $\frac{1}{4}$ 34	8S	16E	Docket 756	203
PS 79	A MC 62143	NW $\frac{1}{4}$ 28, SW $\frac{1}{4}$ 28	8S	16E	Docket 765	351

1190-607

RECEIVED
B.L.M. AZ STATE OFFICE

NOV 30 1983

7:45 A.M.

PHOENIX ARIZONA
BOOK OF RECORDS

NAME OF CLAIM	BLM SERIAL NUMBER	SECTION	TOWN-SHIP	RANGE	BOOK OF RECORDS	PAGE
PS 80	A MC 62144	NW $\frac{1}{4}$ 28, SW $\frac{1}{4}$ 28	8S	16E	Docket 765	352
PS 81	A MC 62145	SE $\frac{1}{4}$ 29, NE $\frac{1}{4}$ 32	8S	16E	Docket 765	353
PS 82	A MC 62146	SE $\frac{1}{4}$ 29, NE $\frac{1}{4}$ 32	8S	16E	Docket 765	354
PS 83	A MC 62147	SE $\frac{1}{4}$ 29, NE $\frac{1}{4}$ 32	8S	16E	Docket 765	355
PS 84	A MC 62148	SE $\frac{1}{4}$ 29, NE $\frac{1}{4}$ 32	8S	16E	Docket 765	356
PS 85	A MC 62149	SE $\frac{1}{4}$ 29, SW $\frac{1}{4}$ 29, NE $\frac{1}{4}$ 32, NW $\frac{1}{4}$ 32	8S	16E	Docket 765	357
PS 86	A MC 62150	SW $\frac{1}{4}$ 29, NW $\frac{1}{4}$ 32	8S	16E	Docket 765	358
PS 87	A MC 62151	SW $\frac{1}{4}$ 29, NW $\frac{1}{4}$ 32	8S	16E	Docket 765	359
PS 88	A MC 62152	SW $\frac{1}{4}$ 29, NW $\frac{1}{4}$ 32	8S	16E	Docket 765	360
PS 89	A MC 62153	SW $\frac{1}{4}$ 29, SE $\frac{1}{4}$ 30, NW $\frac{1}{4}$ 32, NE $\frac{1}{4}$ 31	8S	16E	Docket 765	361
PS 90	A MC 62154	NE $\frac{1}{4}$ 29, SE $\frac{1}{4}$ 29	8S	16E	Docket 765	362
PS 91	A MC 62155	NE $\frac{1}{4}$ 29, SE $\frac{1}{4}$ 29	8S	16E	Docket 765	363
PS 92	A MC 62156	NE $\frac{1}{4}$ 29, SE $\frac{1}{4}$ 29	8S	16E	Docket 765	364
PS 93	A MC 62157	NE $\frac{1}{4}$ 29, SE $\frac{1}{4}$ 29	8S	16E	Docket 765	365
PS 94	A MC 62158	NE $\frac{1}{4}$ 29, NW $\frac{1}{4}$ 29, SE $\frac{1}{4}$ 29, SW $\frac{1}{4}$ 29	8S	16E	Docket 765	366
PS 95	A MC 62159	NW $\frac{1}{4}$ 29, SW $\frac{1}{4}$ 29	8S	16E	Docket 765	367
PS 96	A MC 62160	NW $\frac{1}{4}$ 29, SW $\frac{1}{4}$ 29	8S	16E	Docket 765	368
PS 97	A MC 62161	NW $\frac{1}{4}$ 29, SW $\frac{1}{4}$ 29	8S	16E	Docket 765	369
PS 98	A MC 62162	NW $\frac{1}{4}$ 29, SW $\frac{1}{4}$ 29, NE $\frac{1}{4}$ 30, SE $\frac{1}{4}$ 30	8S	16E	Docket 765	370
PS 99	A MC 62163	SW $\frac{1}{4}$ 31	8S	16E	Docket 765	371
PS 100	A MC 62164	SW $\frac{1}{4}$ 31	8S	16E	Docket 765	372
PS 101	A MC 62165	SW $\frac{1}{4}$ 31	8S	16E	Docket 765	373
PS 102	A MC 62166	SW $\frac{1}{4}$ 31	8S	16E	Docket 765	374
PS 103	A MC 62167	SE $\frac{1}{4}$ 31, SW $\frac{1}{4}$ 31	8S	16E	Docket 765	375
PS 104	A MC 62168	SE $\frac{1}{4}$ 31	8S	16E	Docket 765	376
PS 105	A MC 62169	SE $\frac{1}{4}$ 31	8S	16E	Docket 765	377
PS 106	A MC 62170	SE $\frac{1}{4}$ 31	8S	16E	Docket 765	378
PS 107	A MC 62171	SE $\frac{1}{4}$ 31, SW $\frac{1}{4}$ 32	8S	16E	Docket 765	379
PS 108	A MC 62172	NW $\frac{1}{4}$ 31, SW $\frac{1}{4}$ 31	8S	16E	Docket 765	380
PS 109	A MC 62173	NW $\frac{1}{4}$ 31, SW $\frac{1}{4}$ 31	8S	16E	Docket 765	381
PS 110	A MC 62174	NW $\frac{1}{4}$ 31, SW $\frac{1}{4}$ 31	8S	16E	Docket 765	382
PS 111	A MC 62175	NW $\frac{1}{4}$ 31, SW $\frac{1}{4}$ 31	8S	16E	Docket 765	383
PS 112	A MC 62176	NE $\frac{1}{4}$ 31, NW $\frac{1}{4}$ 31, SE $\frac{1}{4}$ 31, SW $\frac{1}{4}$ 31	8S	16E	Docket 765	384
PS 113	A MC 62177	NE $\frac{1}{4}$ 31, SE $\frac{1}{4}$ 31	8S	16E	Docket 765	385
PS 114	A MC 62178	NE $\frac{1}{4}$ 31, SE $\frac{1}{4}$ 31	8S	16E	Docket 765	386
PS 115	A MC 62179	NE $\frac{1}{4}$ 31, SE $\frac{1}{4}$ 31	8S	16E	Docket 765	387
PS 116	A MC 62180	NW $\frac{1}{4}$ 32, SW $\frac{1}{4}$ 32, NE $\frac{1}{4}$ 31, SE $\frac{1}{4}$ 31	8S	16E	Docket 765	388
PS 117	A MC 62181	NW $\frac{1}{4}$ 31	8S	16E	Docket 765	389
PS 118	A MC 62182	NW $\frac{1}{4}$ 31	8S	16E	Docket 765	390
PS 119	A MC 62183	NW $\frac{1}{4}$ 31	8S	16E	Docket 765	391
PS 120	A MC 62184	NW $\frac{1}{4}$ 31	8S	16E	Docket 765	392
PS 121	A MC 62185	NE $\frac{1}{4}$ 31, NW $\frac{1}{4}$ 31	8S	16E	Docket 765	393

1190-608

RECEIVED
B.L.M. AZ STATE OFFICE

NOV 30 1983

7:45 A.M.
PHOENIX, ARIZONA

<u>NAME OF CLAIM</u>	<u>BLM SERIAL NUMBER</u>	<u>SECTION</u>	<u>TOWN-SHIP</u>	<u>RANGE</u>	<u>BOOK OF RECORDS</u>	<u>PAGE</u>
PS 122	A MC 62186	NE $\frac{1}{4}$ 31	8S	16E	Docket 765	394
PS 123	A MC 62187	NE $\frac{1}{4}$ 31	8S	16E	Docket 765	395
PS 124	A MC 62188	NE $\frac{1}{4}$ 31	8S	16E	Docket 765	396
PS 125	A MC 62189	NW $\frac{1}{4}$ 32, NE $\frac{1}{4}$ 31	8S	16E	Docket 765	397
PS 126	A MC 62190	SW $\frac{1}{4}$ 30, NW $\frac{1}{4}$ 31	8S	16E	Docket 765	398
PS 127	A MC 62191	SW $\frac{1}{4}$ 30, NW $\frac{1}{4}$ 31	8S	16E	Docket 765	399
PS 128	A MC 62192	SW $\frac{1}{4}$ 30, NW $\frac{1}{4}$ 31	8S	16E	Docket 765	400
PS 129	A MC 62193	SW $\frac{1}{4}$ 30, NW $\frac{1}{4}$ 31	8S	16E	Docket 765	401
PS 130	A MC 62194	SE $\frac{1}{4}$ 30, SW $\frac{1}{4}$ 30, NE $\frac{1}{4}$ 31, NW $\frac{1}{4}$ 31	8S	16E	Docket 765	402
PS 131	A MC 62195	SE $\frac{1}{4}$ 30, NE $\frac{1}{4}$ 31	8S	16E	Docket 765	403
PS 132	A MC 62196	SE $\frac{1}{4}$ 30, NE $\frac{1}{4}$ 31	8S	16E	Docket 765	404
PS 133	A MC 62197	SE $\frac{1}{4}$ 30, NE $\frac{1}{4}$ 31	8S	16E	Docket 765	405
PS 134	A MC 62198	SW $\frac{1}{4}$ 29, SE $\frac{1}{4}$ 30, NW $\frac{1}{4}$ 32, NE $\frac{1}{4}$ 31	8S	16E	Docket 765	406
PS 135	A MC 62199	SW $\frac{1}{4}$ 30	8S	16E	Docket 765	407
PS 136	A MC 62200	SW $\frac{1}{4}$ 30	8S	16E	Docket 765	408
PS 137	A MC 62201	SW $\frac{1}{4}$ 30	8S	16E	Docket 765	409
PS 138	A MC 62202	SW $\frac{1}{4}$ 30	8S	16E	Docket 765	410
PS 139	A MC 62203	SE $\frac{1}{4}$ 30, SW $\frac{1}{4}$ 30	8S	16E	Docket 765	411
PS 140	A MC 62204	SE $\frac{1}{4}$ 30	8S	16E	Docket 765	412
PS 141	A MC 62205	SE $\frac{1}{4}$ 30	8S	16E	Docket 765	413
PS 142	A MC 62206	SE $\frac{1}{4}$ 30	8S	16E	Docket 765	414
PS 143	A MC 62207	SW $\frac{1}{4}$ 29, SE $\frac{1}{4}$ 30	8S	16E	Docket 765	415
PS 144	A MC 62208	NW $\frac{1}{4}$ 30, SW $\frac{1}{4}$ 30	8S	16E	Docket 765	416
PS 145	A MC 62209	NW $\frac{1}{4}$ 30, SW $\frac{1}{4}$ 30	8S	16E	Docket 765	417
PS 146	A MC 62210	NW $\frac{1}{4}$ 30, SW $\frac{1}{4}$ 30	8S	16E	Docket 765	418
PS 147	A MC 62211	NW $\frac{1}{4}$ 30, SW $\frac{1}{4}$ 30	8S	16E	Docket 765	419
PS 148	A MC 62212	NE $\frac{1}{4}$ 30, NW $\frac{1}{4}$ 30, SE $\frac{1}{4}$ 30, SW $\frac{1}{4}$ 30	8S	16E	Docket 765	420
PS 149	A MC 62213	NE $\frac{1}{4}$ 30, SE $\frac{1}{4}$ 30	8S	16E	Docket 765	421
PS 150	A MC 62214	NE $\frac{1}{4}$ 30, SE $\frac{1}{4}$ 30	8S	16E	Docket 765	422
PS 151	A MC 62215	NE $\frac{1}{4}$ 30, SE $\frac{1}{4}$ 30	8S	16E	Docket 765	423
PS 152	A MC 62216	NW $\frac{1}{4}$ 29, NE $\frac{1}{4}$ 30, SW $\frac{1}{4}$ 29, SE $\frac{1}{4}$ 30	8S	16E	Docket 765	424
PS 153	A MC 62217	NW $\frac{1}{4}$ 30	8S	16E	Docket 765	425
PS 154	A MC 62218	NW $\frac{1}{4}$ 30	8S	16E	Docket 765	426
PS 155	A MC 62219	NW $\frac{1}{4}$ 30	8S	16E	Docket 765	427
PS 156	A MC 62220	NW $\frac{1}{4}$ 30	8S	16E	Docket 765	428
PS 157	A MC 62221	NE $\frac{1}{4}$ 30, NW $\frac{1}{4}$ 30	8S	16E	Docket 765	429
PS 158	A MC 62222	NE $\frac{1}{4}$ 30	8S	16E	Docket 765	430
PS 159	A MC 62223	NE $\frac{1}{4}$ 30	8S	16E	Docket 765	431
PS 160	A MC 62224	NE $\frac{1}{4}$ 30	8S	16E	Docket 765	432
PS 161	A MC 62225	NW $\frac{1}{4}$ 29, NE $\frac{1}{4}$ 30	8S	16E	Docket 765	433
PS No. 162	A MC 62226	SW $\frac{1}{4}$ 19, NW $\frac{1}{4}$ 30	8S	16E	Docket 769	518
PS No. 163	A MC 62227	SW $\frac{1}{4}$ 19, NW $\frac{1}{4}$ 30	8S	16E	Docket 769	519
PS No. 164	A MC 62228	SW $\frac{1}{4}$ 19, NW $\frac{1}{4}$ 30	8S	16E	Docket 769	520
PS No. 165	A MC 62229	SW $\frac{1}{4}$ 19, NW $\frac{1}{4}$ 30	8S	16E	Docket 769	521

RECEIVED
B.L.M. AZ STATE OFFICE

1190-609

NOV 30 1983

7:45 A.M.
PHOENIX, ARIZONA

<u>NAME OF CLAIM</u>	<u>BLM SERIAL NUMBER</u>	<u>SECTION</u>	<u>TOWN-SHIP</u>	<u>RANGE</u>	<u>BOOK OF RECORDS</u>	<u>PAGE</u>
PS No. 166	A MC 62230	NW $\frac{1}{4}$ 29, NE $\frac{1}{4}$ 30	8S	16E	Docket 769	522
PS No. 167	A MC 62231	NW $\frac{1}{4}$ 29	8S	16E	Docket 769	523
PS No. 168	A MC 62232	NW $\frac{1}{4}$ 29	8S	16E	Docket 769	524
PS No. 169	A MC 62233	NW $\frac{1}{4}$ 29	8S	16E	Docket 769	525
PS No. 170	A MC 62234	NE $\frac{1}{4}$ 29, NW $\frac{1}{4}$ 29	8S	16E	Docket 769	526
PS No. 171	A MC 62235	NE $\frac{1}{4}$ 29	8S	16E	Docket 769	527
PS No. 172	A MC 62236	NE $\frac{1}{4}$ 29	8S	16E	Docket 769	528
PS No. 173	A MC 62237	NE $\frac{1}{4}$ 29	8S	16E	Docket 769	529
PS No. 174	A MC 62238	NE $\frac{1}{4}$ 29	8S	16E	Docket 769	530
PS Fraction	A MC 6527	NE $\frac{1}{4}$ 27, SE $\frac{1}{4}$ 22	8S	16E	Docket 861	443
PS 175	A MC 6528	NW $\frac{1}{4}$ 28, NE $\frac{1}{4}$ 29	8S	16E	Docket 861	444
PS 176	A MC 6529	NW $\frac{1}{4}$ 28	8S	16E	Docket 861	445
PS 177	A MC 6530	SW $\frac{1}{4}$ 21, NW $\frac{1}{4}$ 28	8S	16E	Docket 861	446
PS 178	A MC 6531	SW $\frac{1}{4}$ 21, NW $\frac{1}{4}$ 28	8S	16E	Docket 861	447
PS 179	A MC 6532	SW $\frac{1}{4}$ 21, SE $\frac{1}{4}$ 21, NE $\frac{1}{4}$ 28, NW $\frac{1}{4}$ 28	8S	16E	Docket 861	448
PS 180	A MC 6533	SE $\frac{1}{4}$ 21, NE $\frac{1}{4}$ 28	8S	16E	Docket 861	449
PS 181	A MC 6534	SE $\frac{1}{4}$ 21, NE $\frac{1}{4}$ 28	8S	16E	Docket 861	450
PS 182	A MC 6535	SE $\frac{1}{4}$ 21, NE $\frac{1}{4}$ 28	8S	16E	Docket 861	451
PS 183	A MC 6536	SE $\frac{1}{4}$ 21, NE $\frac{1}{4}$ 28, SW $\frac{1}{4}$ 22, NW $\frac{1}{4}$ 27	8S	16E	Docket 861	452
PS 184	A MC 6537	SW $\frac{1}{4}$ 22, NW $\frac{1}{4}$ 27	8S	16E	Docket 861	453
PS 185	A MC 6538	SW $\frac{1}{4}$ 22, NW $\frac{1}{4}$ 27	8S	16E	Docket 861	454
PS 186	A MC 6539	SW $\frac{1}{4}$ 22	8S	16E	Docket 861	455
PS 187	A MC 6540	SW $\frac{1}{4}$ 22	8S	16E	Docket 861	456
PS 188	A MC 6541	SW $\frac{1}{4}$ 22, SE $\frac{1}{4}$ 22	8S	16E	Docket 861	457
PS 189	A MC 6542	NE $\frac{1}{4}$ 22, NW $\frac{1}{4}$ 22, SE $\frac{1}{4}$ 22, SW $\frac{1}{4}$ 22	8S	16E	Docket 861	458
PS 190	A MC 6543	NW $\frac{1}{4}$ 22, SW $\frac{1}{4}$ 22	8S	16E	Docket 861	459
PS 191	A MC 6544	NW $\frac{1}{4}$ 22, SW $\frac{1}{4}$ 22	8S	16E	Docket 861	460
PS 192	A MC 6545	SW $\frac{1}{4}$ 22	8S	16E	Docket 861	461
PS 193	A MC 6546	SW $\frac{1}{4}$ 22	8S	16E	Docket 861	462
PS 194	A MC 6547	SE $\frac{1}{4}$ 21, SW $\frac{1}{4}$ 22	8S	16E	Docket 861	463
PS 195	A MC 6548	SE $\frac{1}{4}$ 21	8S	16E	Docket 861	464
PS 196	A MC 6549	SE $\frac{1}{4}$ 21	8S	16E	Docket 861	465
PS 197	A MC 6550	SE $\frac{1}{4}$ 21	8S	16E	Docket 861	466
PS 198	A MC 6551	SE $\frac{1}{4}$ 21, SW $\frac{1}{4}$ 21	8S	16E	Docket 861	467
PS 199	A MC 6552	SW $\frac{1}{4}$ 21	8S	16E	Docket 861	468
PS 200	A MC 6553	SW $\frac{1}{4}$ 21	8S	16E	Docket 861	469
PS 201	A MC 6554	NE $\frac{1}{4}$ 27, SE $\frac{1}{4}$ 22	8S	16E	Docket 861	470
PS 202	A MC 6555	NE $\frac{1}{4}$ 27, SE $\frac{1}{4}$ 22	8S	16E	Docket 861	471
PS 203	A MC 6556	NE $\frac{1}{4}$ 27, SE $\frac{1}{4}$ 22	8S	16E	Docket 861	472
PS 204	A MC 6557	SE $\frac{1}{4}$ 22	8S	16E	Docket 861	473
PS 205	A MC 6558	SE $\frac{1}{4}$ 22	8S	16E	Docket 861	474
PS 206	A MC 6559	SE $\frac{1}{4}$ 22	8S	16E	Docket 861	475
PS 207	A MC 6560	SE $\frac{1}{4}$ 22, NE $\frac{1}{4}$ 22	8S	16E	Docket 861	476
PS 208	A MC 6561	SE $\frac{1}{4}$ 22, NE $\frac{1}{4}$ 22	8S	16E	Docket 861	477
PS 209	A MC 6562	SE $\frac{1}{4}$ 22, NE $\frac{1}{4}$ 22	8S	16E	Docket 861	478

1190-610

RECEIVED
B.L.M. AZ STATE OFFICE

NOV 30 1983

7:45 A.M.
PHOENIX, ARIZONA

<u>NAME OF CLAIM</u>	<u>BLM SERIAL NUMBER</u>	<u>SECTION</u>	<u>TOWN-SHIP</u>	<u>RANGE</u>	<u>BOOK OF RECORDS</u>	<u>PAGE</u>
PS 210	A MC 6563	NE $\frac{1}{4}$ 22, NW $\frac{1}{4}$ 22	8S	16E	Docket 861	479
PS 211	A MC 6564	NE $\frac{1}{4}$ 22	8S	16E	Docket 861	480
PS 212	A MC 6565	NE $\frac{1}{4}$ 22	8S	16E	Docket 861	481
PS 213	A MC 6566	NE $\frac{1}{4}$ 22	8S	16E	Docket 861	482
PS 214	A MC 6567	SW $\frac{1}{4}$ 21, NW $\frac{1}{4}$ 28	8S	16E	Docket 861	483
PS 215	A MC 6568	SW $\frac{1}{4}$ 21, NW $\frac{1}{4}$ 28, SE $\frac{1}{4}$ 20, NE $\frac{1}{4}$ 29	8S	16E	Docket 861	484
PS 216	A MC 6569	NW $\frac{1}{4}$ 21, SW $\frac{1}{4}$ 21, SE $\frac{1}{4}$ 20, NE $\frac{1}{4}$ 20	8S	16E	Docket 861	485
PS 217	A MC 6570	NW $\frac{1}{4}$ 21, SW $\frac{1}{4}$ 21	8S	16E	Docket 861	486
PS 218	A MC 6571	SE $\frac{1}{4}$ 20, NE $\frac{1}{4}$ 29	8S	16E	Docket 861	487
PS 219	A MC 6572	SE $\frac{1}{4}$ 20, NE $\frac{1}{4}$ 29	8S	16E	Docket 861	488
PS 220	A MC 6573	SE $\frac{1}{4}$ 20, NE $\frac{1}{4}$ 29	8S	16E	Docket 861	489
PS 221	A MC 6574	SE $\frac{1}{4}$ 20, NE $\frac{1}{4}$ 29	8S	16E	Docket 861	490
PS 222	A MC 6575	SE $\frac{1}{4}$ 20	8S	16E	Docket 861	491
PS 223	A MC 6576	SE $\frac{1}{4}$ 20	8S	16E	Docket 861	492
PS 224	A MC 6577	SE $\frac{1}{4}$ 20	8S	16E	Docket 861	493
PS 225	A MC 6578	SE $\frac{1}{4}$ 20	8S	16E	Docket 861	494
PS 226	A MC 6579	NE $\frac{1}{4}$ 20, SE $\frac{1}{4}$ 20	8S	16E	Docket 861	495
PS 227	A MC 6580	NE $\frac{1}{4}$ 20, SE $\frac{1}{4}$ 20	8S	16E	Docket 861	496
PS 228	A MC 6581	NE $\frac{1}{4}$ 20, SE $\frac{1}{4}$ 20	8S	16E	Docket 861	497
PS 229	A MC 6582	NE $\frac{1}{4}$ 20, SE $\frac{1}{4}$ 20	8S	16E	Docket 861	498
PS 230	A MC 6583	NW $\frac{1}{4}$ 21, NE $\frac{1}{4}$ 20	8S	16E	Docket 861	499
PS 231	A MC 6584	NW $\frac{1}{4}$ 21	8S	16E	Docket 861	500
PS 232	A MC 6585	NW $\frac{1}{4}$ 21, SW $\frac{1}{4}$ 21	8S	16E	Docket 861	501
PS 233	A MC 6586	NW $\frac{1}{4}$ 21, SW $\frac{1}{4}$ 21	8S	16E	Docket 861	502
PS 234	A MC 6587	NW $\frac{1}{4}$ 21, NE $\frac{1}{4}$ 21, SW $\frac{1}{4}$ 21, SE $\frac{1}{4}$ 21	8S	16E	Docket 861	503
PS 235	A MC 6588	NE $\frac{1}{4}$ 21, SE $\frac{1}{4}$ 21	8S	16E	Docket 861	504
PS 236	A MC 6589	NE $\frac{1}{4}$ 21, SE $\frac{1}{4}$ 21	8S	16E	Docket 861	505
PS 237	A MC 6590	NE $\frac{1}{4}$ 21, SE $\frac{1}{4}$ 21	8S	16E	Docket 861	506
PS 238	A MC 6591	NE $\frac{1}{4}$ 21, SE $\frac{1}{4}$ 21, NW $\frac{1}{4}$ 22, SW $\frac{1}{4}$ 22	8S	16E	Docket 861	507
PS 239	A MC 6592	NW $\frac{1}{4}$ 22, SW $\frac{1}{4}$ 22	8S	16E	Docket 861	508
PS 240	A MC 6593	NW $\frac{1}{4}$ 22, SW $\frac{1}{4}$ 22	8S	16E	Docket 861	509
PS 241	A MC 6594	NW $\frac{1}{4}$ 22	8S	16E	Docket 861	510
PS 242	A MC 6595	NW $\frac{1}{4}$ 22	8S	16E	Docket 861	511
PS 243	A MC 6596	SW $\frac{1}{4}$ 16, NW $\frac{1}{4}$ 21	8S	16E	Docket 861	512
PS 244	A MC 6597	SW $\frac{1}{4}$ 16, NW $\frac{1}{4}$ 21	8S	16E	Docket 861	513
PS 245	A MC 6598	SW $\frac{1}{4}$ 16, SE $\frac{1}{4}$ 16, NW $\frac{1}{4}$ 21, NE $\frac{1}{4}$ 21	8S	16E	Docket 861	514
PS 246	A MC 6599	SE $\frac{1}{4}$ 16, NE $\frac{1}{4}$ 21	8S	16E	Docket 861	515
PS 247	A MC 6600	SE $\frac{1}{4}$ 16, NE $\frac{1}{4}$ 21	8S	16E	Docket 861	516
PS 248	A MC 6601	SE $\frac{1}{4}$ 16, NE $\frac{1}{4}$ 21	8S	16E	Docket 861	517
PS 249	A MC 6602	NE $\frac{1}{4}$ 21, NW $\frac{1}{4}$ 22	8S	16E	Docket 861	518
PS 250	A MC 6603	SW $\frac{1}{4}$ 15, NW $\frac{1}{4}$ 22	8S	16E	Docket 861	519
PS 251	A MC 6604	SW $\frac{1}{4}$ 15, NW $\frac{1}{4}$ 22	8S	16E	Docket 861	520
PS 252	A MC 9876	SE $\frac{1}{4}$ 22, NE $\frac{1}{4}$ 22	8S	16E	Docket 869	217

1190-611

NOV 30 1983

7:45 A.M.
PHOENIX, ARIZONA

<u>NAME OF CLAIM</u>	<u>BLM SERIAL NUMBER</u>	<u>SECTION</u>	<u>TOWN-SHIP</u>	<u>RANGE</u>	<u>BOOK OF RECORDS</u>	<u>PAGE</u>
PS 253	A MC 9877	SE $\frac{1}{4}$ 22, NE $\frac{1}{4}$ 22	8S	16E	Docket 869	218
PS 254	A MC 9878	SE $\frac{1}{4}$ 22, NE $\frac{1}{4}$ 22	8S	16E	Docket 869	219
Sylvia #1	A MC 62050	NW $\frac{1}{4}$ 28, NE $\frac{1}{4}$ 28, SW $\frac{1}{4}$ 28, SE $\frac{1}{4}$ 28	8S	16E	Docket 152	258
Sylvia #2	A MC 62051	NW $\frac{1}{4}$ 28, NE $\frac{1}{4}$ 28, SE $\frac{1}{4}$ 28	8S	16E	Docket 152	259
Sylvia #3	A MC 62052	NE $\frac{1}{4}$ 28, SE $\frac{1}{4}$ 28	8S	16E	Docket 152	260
Sylvia #4	A MC 62053	NE $\frac{1}{4}$ 28	8S	16E	Docket 152	261
Sylvia #5	A MC 62054	NE $\frac{1}{4}$ 28	8S	16E	Docket 152	262
Sylvia #6	A MC 62055	SE $\frac{1}{4}$ 28	8S	16E	Docket 152	263
Sylvia #7	A MC 62056	SE $\frac{1}{4}$ 28	8S	16E	Docket 152	264
Sylvia #8	A MC 62057	SE $\frac{1}{4}$ 28	8S	16E	Docket 152	265
Sylvia #9	A MC 62058	SE $\frac{1}{4}$ 28, NE $\frac{1}{4}$ 28, SW $\frac{1}{4}$ 27	8S	16E	Docket 157	405
Sylvia #10	A MC 62059	SE $\frac{1}{4}$ 28, NE $\frac{1}{4}$ 28, SW $\frac{1}{4}$ 27, NW $\frac{1}{4}$ 27	8S	16E	Docket 170	385
Little Joe #1	A MC 62060	SW $\frac{1}{4}$ 28, SE $\frac{1}{4}$ 28	8S	16E	Docket 111	138
Little Joe #1	A MC 68674	SW $\frac{1}{4}$ 28, SE $\frac{1}{4}$ 28	8S	16E	52 of Mines	137
Little Joe #2	A MC 68675	SW $\frac{1}{4}$ 28	8S	16E	Docket 111	139
Little Joe No. 2	A MC 62061	SW $\frac{1}{4}$ 28	8S	16E	52 of Mines	166
Little Joe #3	A MC 62062	NW $\frac{1}{4}$ 28, SW $\frac{1}{4}$ 28	8S	16E	Docket 208	439
Little Joe No. 4	A MC 62063	SE $\frac{1}{4}$ 28, SW $\frac{1}{4}$ 28	8S	16E	55 of Mines	23
Little Joe No. 5	A MC 62064	SE $\frac{1}{4}$ 28, SW $\frac{1}{4}$ 28, NE $\frac{1}{4}$ 33	8S	16E	55 of Mines	24

THAT between the first day of September A.D. 1982, and the thirty-first day of August A.D. 1983, at least One Hundred Dollars (\$100.00) worth of work and improvements were done and performed for the benefit of each of said claims, not including location work of said claims. Such work and improvements were made by and at the expense of the Magma Copper Company, San Manuel Division, who owns said claims for the purpose of complying with the laws of the United States pertaining to assessment of annual work; and

M. A. Thompson, M. L. Cañes, J. M. Knue, R. M. Gonzales, J. M. Diaz, K. W. Graham, and G. T. Cota

were part of the men employed by said owner, and who labored for the benefit of said claims, did said work and improvements, the same being as follows, to-wit:

Drifting 85 feet on the 2615 level Claim Rex 15
Drifting 830 feet on the 2615 level Claim Rex 16

1190-612

RECEIVED
B.L.M. AZ STATE OFFICE

NOV 30 1983

7:45 A.M.

That all three hundred six (306) above listed unpatented claims together with the particular claim(s) upon which work and improvements were done are owned by Magma Copper Company, San Manuel Division and together with additional patented claims form a single group of contiguous mining claims. Drifting performed on said claims was done for the benefit of all claims within the group including the above listed claims and said drifts are so located and developed as to furnish the most practical method of accomplishing same. Said work and improvements above described actually benefit the above listed claims to the extent of at least One Hundred Dollars (\$100.00) for each and every claim listed above.

W. L. Parks
W. L. Parks
Executive Vice-President

STATE OF ARIZONA)
)
County of Pinal) ss.

Subscribed and sworn to before me this 28th day of October, 1983.



Jesus L. Acosta
Notary Public

My Commission Expires May 13, 1987

*** CERTIFICATE OF RECORDING ***

STATE OF ARIZONA, COUNTY OF PINAL (SS)
I HEREBY CERTIFY THAT THE WITHIN INSTRUMENT WAS FILED FOR RECORD IN
PINAL COUNTY, STATE OF ARIZONA. WITNESS MY HAND AND OFFICIAL SEAL.

NO: 747399 TIME: 1225 31OCT83 PAGES: 009 FEE \$009.00

WILLIAM S. TRUMAN
PINAL COUNTY RECORDER, BY..... *Carol King*DEPUTY

LABOR FROM: MAGMA COPPER TO: HAWK 09 AND 0

RECEIVED
B.L.M. AZ STATE OFFICE
NOV 30 1983
7:45 A.M.
PHOENIX, ARIZONA

1190-600

747397

62239

AFFIDAVIT OF PERFORMANCE OF ANNUAL WORK
FOR YEAR COMMENCING SEPTEMBER 1, 1982

RECEIVED
B.L.M. AZ STATE OFFICE

NOV 30 1983

7:45 A.M.
PHOENIX, ARIZONA

bgw

STATE OF ARIZONA)
)
County of Pinal) ss.

W. L. Parks, being duly sworn, deposes and says that he is a citizen of the United States and more than twenty-one years of age; that he is Executive Vice-President for the Magma Copper Company, and resides in San Manuel, Pinal County, Arizona; that he is personally acquainted with the mining claims located in the Old Hat Mining District, Pinal County, Arizona, and listed below together with book and page of records as recorded in the office of the County Recorder of Pinal County, Arizona.

<u>NAME OF CLAIM</u>	<u>BLM SERIAL NUMBER</u>	<u>SECTION</u>	<u>TOWN-SHIP</u>	<u>RANGE</u>	<u>BOOK OF RECORDS</u>	<u>PAGE</u>
Limestone No. 6 (Amended)	A MC 62239	NE $\frac{1}{4}$ 24	10S	17E	Docket 641	428
Limestone No. 7 (Amended)	A MC 62240	SE $\frac{1}{4}$ 13	10S	17E	Docket 641	429
Limestone No. 8 (Amended)	A MC 62241	SE $\frac{1}{4}$ 13	10S	17E	Docket 641	430
Limestone No. 9 (Amended)	A MC 62242	NE $\frac{1}{4}$ 24	10S	17E	Docket 641	431
Limestone No. 10 (Amended)	A MC 62243	NW $\frac{1}{4}$ 24	10S	17E	Docket 641	432
Limestone No. 11 (Amended)	A MC 62244	NW $\frac{1}{4}$ 24	10S	17E	Docket 641	433
Limestone No. 12 (Amended)	A MC 62245	NW $\frac{1}{4}$ 24	10S	17E	Docket 641	434
Limestone No. 13 (Amended)	A MC 62246	SW $\frac{1}{4}$ 13	10S	17E	Docket 641	435
Limestone No. 14 (Amended)	A MC 62247	NW $\frac{1}{4}$ 19	10S	18E	Docket 641	436
Limestone No. 17 (Amended)	A MC 62248	NW $\frac{1}{4}$ 19	10S	18E	Docket 641	439
Limestone No. 18 (Amended)	A MC 62249	SW $\frac{1}{4}$ 19	10S	18E	Docket 641	440
Limestone No. 19 (Amended)	A MC 62250	NW $\frac{1}{4}$ 19	10S	18E	Docket 641	441
Limestone No. 20 (Amended)	A MC 62251	NW $\frac{1}{4}$ 19	10S	18E	Docket 641	442
Limestone No. 21 (Amended)	A MC 62252	NW $\frac{1}{4}$ 19	10S	18E	Docket 641	443
Limestone No. 23 (Amended)	A MC 62253	NE $\frac{1}{4}$ 19	10S	18E	Docket 682	296
Limestone No. 24 (Amended)	A MC 62254	NE $\frac{1}{4}$ 19, SE $\frac{1}{4}$ 19	10S	18E	Docket 711	969
Limestone No. 25 (Amended)	A MC 62255	SW $\frac{1}{4}$ 19	10S	18E	Docket 641	447
Limestone No. 26 (Amended)	A MC 62256	SW $\frac{1}{4}$ 19	10S	18E	Docket 641	448
Limestone No. 27 (Amended)	A MC 62257	SW $\frac{1}{4}$ 19	10S	18E	Docket 641	449
Limestone No. 33 (Amended)	A MC 62258	NW $\frac{1}{4}$ 30	10S	18E	Docket 641	455
Limestone No. 35 (Amended)	A MC 62259	SE $\frac{1}{4}$ 19	10S	18E	Docket 682	298
Limestone No. 36 (Amended)	A MC 62260	SE $\frac{1}{4}$ 19	10S	18E	Docket 682	299
Limestone No. 37 (Amended)	A MC 62261	SE $\frac{1}{4}$ 19	10S	18E	Docket 682	300
Limestone No. 38 (Amended)	A MC 62262	NE $\frac{1}{4}$ 30	10S	18E	Docket 682	301
Limestone No. 39 (Amended)	A MC 62263	NE $\frac{1}{4}$ 30	10S	18E	Docket 682	302

That between the first day of September A.D. 1982, and the thirty-first day of August A.D. 1983, at least One Hundred Dollars (\$100.00) worth of work and improvements were done and performed for the benefit of each of said claims, not including location work of said claims. Such work and improvements were made by and at the expense of Magma Copper

1190-601


Company, a corporation, for the purpose of complying with the laws of the United States pertaining to assessment of annual work; and,

Ken Fletcher, J. Sullivan, L. Fitzsimmons, L. Street, and R. Curtis

were part of the men employed by said owner who labored for the benefit of said claims, did said work and improvements, the same being as follows, to-wit:

Produced 413.71 tons of clay from the clay pit located on Limestone No. 12.

That all twenty-five (25) above listed unpatented claims together with the particular claim(s) upon which work and improvements were done are owned by Magma Copper Company, San Manuel Division and together with additional patented claims form a single group of contiguous mining claims. That the work listed above was done for the purpose of developing and benefiting all of the claims of the group.


W. L. Parks
Executive Vice-President

Subscribed and sworn to before me this 28th day of October, 1983.



Notary Public

My Commission Expires May 13, 1987.

RECEIVED
B.I.M. AZ STATE OFFICE

NOV 30 1983

7:45 A.M.
PHOENIX, ARIZONA



*** CERTIFICATE OF RECORDING ***

STATE OF ARIZONA, COUNTY OF PINAL (SS)
I HEREBY CERTIFY THAT THE WITHIN INSTRUMENT WAS FILED FOR RECORD IN
PINAL COUNTY, STATE OF ARIZONA. WITNESS MY HAND AND OFFICIAL SEAL.

NO: 747397 TIME: 1225 31OCT83 PAGES: 002 FEE \$005.00

WILLIAM S. TRUMAN
PINAL COUNTY RECORDER, BY..... *Carol King*DEPUTY.

LABOR FROM: MAGMA COPPER TO: LIMESTONE 06

RECEIVED
B.L.M. AZ STATE OFFICE
NOV 30 1983
7:45 A.M.
PHOENIX, ARIZONA

LAW OFFICES
TWITTY, SIEVWRIGHT & MILLS

HOWARD A. TWITTY
RALPH B. SIEVWRIGHT
JOHN F. MILLS
N. DOUGLAS GRIMWOOD
ANDREW R. ALEX
ROGER K. FERLAND

1700 TOWNHOUSE TOWER
100 WEST CLARENDON
PHOENIX, ARIZONA 85013

TELEPHONE 248-9424
AREA CODE 602

November 30, 1983

RECEIVED
B.L.M. AZ STATE OFFICE

NOV 30 1983

7:45 A.M.
PHOENIX, ARIZONA

HAND DELIVERED

United States Department
of the Interior
Bureau of Land Management
2400 Valley Bank Center
Phoenix, AZ 85073

Re: 1983 Affidavits of Annual Assessment Work
Magma Copper Company, San Manuel Division

Gentlemen:

Enclosed are Affidavits of Performance of Annual
Work for Year Commencing September 1, 1982, for the claims
of Magma Copper Company, San Manuel Division, covered by
the following serial numbers:

- A MC 62016 - A MC 62263, inclusive;
- A MC 62266 - A MC 62267, inclusive;
- A MC 62269 - A MC 62276, inclusive;
- A MC 62279 - A MC 62280, inclusive;
- A MC 62283 - A MC 62284, inclusive;
- A MC 62286 - A MC 62287, inclusive;
- A MC 62290 - A MC 62307, inclusive;
- A MC 68674 - A MC 68675, inclusive;
- A MC 6527 - A MC 6604, inclusive; and
- A MC 9876 - A MC 9878, inclusive.

Separated

Sincerely,

TWITTY, SIEVWRIGHT & MILLS

BY

Ralph Sievwright

RBS/bw

Enclosures

cc: Mr. Warren L. Parks (w/o enc.)
Mr. L. A. Thomas (w/o enc.)

1190-602

747398

62266

AFFIDAVIT OF PERFORMANCE OF ANNUAL WORK
FOR YEAR COMMENCING SEPTEMBER 1, 1982

RECEIVED *bfw*
B.L.M. AZ STATE OFFICE

NOV 30 1983

7:45 A.M.
PHOENIX, ARIZONA

STATE OF ARIZONA)
)
County of Pinal) ss.

W. L. Parks, being duly sworn, deposes and says that he is a citizen of the United States and more than twenty-one years of age; that he is Executive Vice-President for the Magma Copper Company, and resides in San Manuel, Pinal County, Arizona; that he is personally acquainted with the mining claims located in the Old Hat Mining District, Pinal County, Arizona, and listed below together with book and page of records as recorded in the office of the County Recorder of Pinal County, Arizona.

<u>NAME OF CLAIM</u>	<u>BLM SERIAL NUMBER</u>	<u>SECTION</u>	<u>TOWN-SHIP</u>	<u>RANGE</u>	<u>BOOK OF RECORDS</u>	<u>PAGE</u>
Black Hill No. 3	A MC 62266	NW $\frac{1}{4}$ 19, SW $\frac{1}{4}$ 19	10S	18E	Docket 631	875
Black Hill No. 4	A MC 62267	NE $\frac{1}{4}$ 30, NW $\frac{1}{4}$ 30, SE $\frac{1}{4}$ 19	10S	18E	Docket 631	876
Black Hill No. 6	A MC 62269	SW $\frac{1}{4}$ 19, NW $\frac{1}{4}$ 30	10S	18E	Docket 631	878
Black Hill No. 7	A MC 62270	SW $\frac{1}{4}$ 19	10S	18E	Docket 631	879
Black Hill No. 8	A MC 62271	NW $\frac{1}{4}$ 19, SW $\frac{1}{4}$ 19, SE $\frac{1}{4}$ 24	10S	17-18E	Docket 631	880
Black Hill No. 9	A MC 62272	NW $\frac{1}{4}$ 19, NE $\frac{1}{4}$ 24, SE $\frac{1}{4}$ 24, SW $\frac{1}{4}$ 19	10S	17-18E	Docket 631	881
Black Hill No.10	A MC 62273	SW $\frac{1}{4}$ 19, NW $\frac{1}{4}$ 30	10S	18E	Docket 631	882
Black Hill No.11	A MC 62274	SW $\frac{1}{4}$ 19	10S	18E	Docket 631	883
Black Hill No.12	A MC 62275	SE $\frac{1}{4}$ 19, NE $\frac{1}{4}$ 30	10S	18E	Docket 631	884
Black Hill No.13	A MC 62276	SE $\frac{1}{4}$ 19	10S	18E	Docket 631	885
Black Hill No.16	A MC 62279	NW $\frac{1}{4}$ 19	10S	18E	Docket 631	888
Metal King # 1	A MC 62280	NW $\frac{1}{4}$ 19, SW $\frac{1}{4}$ 19	10S	18E	Docket 631	889
Metal King # 4	A MC 62283	NW $\frac{1}{4}$ 19	10S	18E	Docket 631	892
Metal King # 5	A MC 62284	NE $\frac{1}{4}$ 24	10S	17E	Docket 631	893
Metal King # 7	A MC 62286	NE $\frac{1}{4}$ 24	10S	17E	Docket 631	895
Metal King # 8	A MC 62287	NE $\frac{1}{4}$ 24, NW $\frac{1}{4}$ 24	10S	17E	Docket 631	896

That between the first day of September A.D. 1982, and the thirty-first day of August A.D. 1983, at least One Hundred Dollars (\$100.00) worth of work and improvements were done and performed for the benefit of each of said claims, not including location work of said claims. Such work and improvements were made by Drilling Services Company and at the expense of Magma Copper Company, San Manuel Division, who owns said claims for the purpose of complying with the laws of the United States pertaining to assessment of annual work; and


J. Jacobs, D. Oppenheimer, G. Guthrie, and J. Dotson

were the men employed by said owner and who labored for the benefit of said claims, did said work and improvements, the same being as follows, to-wit:

1190-603

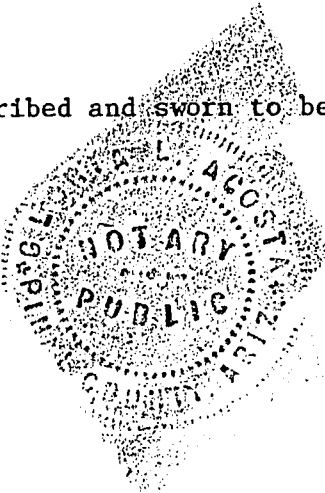
The actual work consisted of drilling a new Diamond Drill Hole BH-107 200 feet in depth on Claim Black Hill No. 7.


That all sixteen (16) above listed unpatented claims together with the particular claim(s) upon which work and improvements were done are owned by Magma Copper Company, San Manuel Division and together with additional patented claims form a single group of contiguous mining claims. That the work listed above was done for the purpose of developing and benefiting all of the claims in the group.



W. L. Parks
Executive Vice-President

Subscribed and sworn to before me this 28th day of October, 1983.





Notary Public

My Commission Expires May 13, 1987.

RECEIVED
B.L.M. AZ STATE OFFICE
NOV 30 1983
7:45 A.M.
PHOENIX, ARIZONA

*** CERTIFICATE OF RECORDING ***

STATE OF ARIZONA, COUNTY OF PINAL (SS)
I HEREBY CERTIFY THAT THE WITHIN INSTRUMENT WAS FILED FOR RECORD IN
PINAL COUNTY, STATE OF ARIZONA. WITNESS MY HAND AND OFFICIAL SEAL.

NO: 747398

TIME: 1225 31OCT83

PAGES: 002

FEE \$005.00

WILLIAM S. TRUMAN

PINAL COUNTY RECORDER, BY.....*Carol Niskey*.....DEPUTY

LABOR

FROM: MAGMA COPPER

TO: BLACK HILL 03

RECEIVED
B.L.M. AZ STATE OFFICE
NOV 30 1983
7:45 A.M.
PHOENIX, ARIZONA

③ - ✓ *ma*

747400

62290

1190-613

AFFIDAVIT OF PERFORMANCE OF ANNUAL WORK
FOR YEAR COMMENCING SEPTEMBER 1, 1982

RECEIVED
B.L.M. AZ STATE OFFICE

NOV 30 1983

7:45 A.M.
PHOENIX, ARIZONA

bju

STATE OF ARIZONA)
)
County of Pinal) ss.

W. L. Parks, being duly sworn, deposes and says that he is a citizen of the United States and more than twenty-one years of age; that he is Executive Vice-President for the Magma Copper Company, and resides in San Manuel, Pinal County, Arizona; that he is personally acquainted with the mining claims located in the Old Hat Mining District, Pinal County, Arizona, and listed below together with book and page of records as recorded in the office of the County Recorder of Pinal County, Arizona.

<u>NAME OF CLAIM</u>	<u>BLM SERIAL NUMBER</u>	<u>SECTION</u>	<u>TOWN-SHIP</u>	<u>RANGE</u>	<u>BOOK OF RECORDS</u>	<u>PAGE</u>
Calcite Group No. 1	A MC 62290	SW $\frac{1}{4}$ 21	10S	16E	Docket 57	342
Calcite Group No. 2	A MC 62291	SW $\frac{1}{4}$ 21	10S	16E	Docket 57	343
Calcite Group No. 3	A MC 62292	SE $\frac{1}{4}$ 21	10S	16E	Docket 57	344
Calcite Group No. 4	A MC 62293	SE $\frac{1}{4}$ 21	10S	16E	Docket 57	345
Calcite Group No. 5	A MC 62294	SE $\frac{1}{4}$ 21	10S	16E	Docket 57	346
Calcite Group No. 6	A MC 62295	SE $\frac{1}{4}$ 21	10S	16E	Docket 57	347
Calcite Group No. 7	A MC 62296	NW $\frac{1}{4}$ 28	10S	16E	Docket 57	348
Calcite Group No. 8	A MC 62297	NE $\frac{1}{4}$ 28	10S	16E	Docket 57	349
Calcite Group No. 9	A MC 62298	SE $\frac{1}{4}$ 21, SW $\frac{1}{4}$ 21	10S	16E	Docket 34	265
Calcite Group No. 11	A MC 62299	NE $\frac{1}{4}$ 28	10S	16E	Docket 57	350
Calcite Group No. 12	A MC 62300	NE $\frac{1}{4}$ 28	10S	16E	Docket 57	351
Calcite Group No. 13	A MC 62301	SE $\frac{1}{4}$ 21	10S	16E	Docket 57	341

That between the first day of September A.D. 1982, and the thirty-first day of August A.D. 1983, at least One Hundred Dollars (\$100.00) worth of work and improvements were done and performed for the benefit of each of said claims, not including location work of said claims. Such work and improvements were made by Drilling Services Company and at the expense of the Magma Copper Company, San Manuel Division, a corporation, owner of said claims, for the purpose of complying with the laws of the United States pertaining to assessment of annual work; and

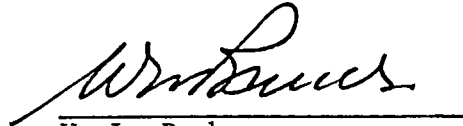
J. Jacobs, D. Oppenheimer, G. Guthrie, and J. Dotson

were part of the men employed by said owner, and who labored for the benefit of said claims, did said work and improvements, the same being as follows, to-wit:


The work consisted of drilling a new diamond drill hole P-9 to a depth of 160 feet on Claim Calcite Group No. 7.


1190-614

All the above listed claims, together with the particular claim(s) on which work and improvements were done, are owned by Magma Copper Company, San Manuel Division and form with the above listed claims a single group of contiguous claims. Said work and improvements were done for the purpose of developing the claim(s) of the group including the above listed claims and said work and improvements are so located as to furnish the most practical method of accomplishing same. Said work and improvements above described actually benefit the above listed claims to the extent of at least One Hundred Dollars (\$100.00) for each and every claim listed above.


W. L. Parks
Executive Vice-President

Subscribed and sworn to before me this 28th day of October, 1983.




Notary Public

My Commission Expires May 13, 1987.

RECEIVED
B.L.M. AZ STATE OFFICE
NOV 30 1983
7:45 A.M.
PHOENIX, ARIZONA

*** CERTIFICATE OF RECORDING **

STATE OF ARIZONA, COUNTY OF PINAL (SS)
I HEREBY CERTIFY THAT THE WITHIN INSTRUMENT WAS FILED FOR RECORD IN
PINAL COUNTY, STATE OF ARIZONA. WITNESS MY HAND AND OFFICIAL SEAL.

FEE \$005.00

NO: 747400

TIME: 1225 31OCT83

PAGES: 002

WILLIAM S. TRUMAN
PINAL COUNTY RECORDER, BY.....

Carol Tunney

.....DEPUTY
TO: CALCITE GROUP

LABOR

FROM: MAGMA COPPER

RECEIVED
B.L.M. AZ STATE OFFICE
NOV 30 1983
7:45 A.M.
PHOENIX, ARIZONA

1190-615 ^{② - 500}

747401

62302

bgw

AFFIDAVIT OF PERFORMANCE OF ANNUAL WORK
FOR YEAR COMMENCING SEPTEMBER 1, 1982

STATE OF ARIZONA)
)
County of Pinal) ss.

W. L. Parks, being duly sworn, deposes and says that he is a citizen of the United States and more than twenty-one years of age; that he is Executive Vice-President for the Magma Copper Company, and resides in San Manuel, Pinal County, Arizona; that he is personally acquainted with the mining claims located in the Old Hat Mining District, Pinal County, Arizona, and listed below together with book and page of records as recorded in the office of the County Recorder of Pinal County, Arizona.

<u>NAME OF CLAIM</u>	<u>BLM SERIAL NUMBER</u>	<u>SECTION</u>	<u>TOWN-SHIP</u>	<u>RANGE</u>	<u>BOOK OF RECORDS</u>	<u>PAGE</u>
Clark No. 1	A MC 62302	SE $\frac{1}{4}$ 7	8S	17E	Docket 706	775
Clark No. 2	A MC 62303	SE $\frac{1}{4}$ 7	8S	17E	Docket 706	776
Clark No. 3	A MC 62304	SW $\frac{1}{4}$ 8	8S	17E	Docket 706	777
Clark No. 4	A MC 62305	SW $\frac{1}{4}$ 8	8S	17E	Docket 706	778
Clark No. 5	A MC 62306	SW $\frac{1}{4}$ 8	8S	17E	Docket 706	779
Clark No. 6	A MC 62307	SW $\frac{1}{4}$ 8	8S	17E	Docket 706	780

That between the first day of September A.D. 1982, and the thirty-first day of August A.D. 1983, at least One Hundred Dollars (\$100.00) worth of work and improvements were done and performed for the benefit of each of said claims, not including location work of said claims. Such work and improvements were made by and at the expense of the Magma Copper Company, San Manuel Division, a corporation, owner of said claims, for the purpose of complying with the laws of the United States pertaining to assessment of annual work; and,

J. Manriquez, M. Geider, M. Martin, and C. Clark

were part of the men employed by said owner, and who labored for the benefit of said claims, did said work and improvements, the same being as follows, to-wit:

Road improvements and clearing the land of brush and debris on Clark No. 1, Clark No. 2, Clark No. 3, Clark No. 4, Clark No. 5 and Clark No. 6.

RECEIVED
B.L.M. AZ STATE OFFICE
NOV 30 1983
7:45 A.M.
PHOENIX, ARIZONA


1190-615

All the above listed claims, together with the particular claim(s) on which work and improvements were done, are owned by Magma Copper Company, San Manuel Division and form with the above listed claims a single group of contiguous claims. Said work and improvements were done for the purpose of developing the claim(s) of the group including the above listed claims and said work and improvements are so located as to furnish the most practical method of accomplishing same. Said work and improvements above described actually benefit the above listed claims to the extent of at least One Hundred Dollars (\$100.00) for each and every claim listed above.

W. L. Parks.
W. L. Parks
Executive Vice-President

Subscribed and sworn to before me this 1st day of September, 1983.

Gloria L. Acosta
Notary Public
My Commission Expires May 13, 1987



RECEIVED
B.L.M. AZ STATE OFFICE
NOV 30 1983
7:45 A.M.
PHOENIX, ARIZONA

*** CERTIFICATE OF RECORDING ***

STATE OF ARIZONA, COUNTY OF PINAL (SS)
I HEREBY CERTIFY THAT THE WITHIN INSTRUMENT WAS FILED FOR RECORD IN
PINAL COUNTY, STATE OF ARIZONA. WITNESS MY HAND AND OFFICIAL SEAL.



NO: 747401 TIME: 1225 31OCT83 PAGES: 002 FEE \$005.00

WILLIAM S. TRUMAN
PINAL COUNTY RECORDER, BY..... *Carol King*DEPUTY

LABOR FROM: MAGMA COPPER TO: CLARK 01 AND

RECEIVED
B.L.M. AZ STATE OFFICE
NOV 30 1983
7:45 A.M.
PHOENIX, ARIZONA

6/16/82

HOWARD A. TWITTY
RALPH B. SIEVWRIGHT
JOHN F. MILLS
N. DOUGLAS GRIMWOOD
ANDREW R. ALEX
ROGER K. FERLAND

LAW OFFICES
TWITTY, SIEVWRIGHT & MILLS
1700 TOWNEHOUSE TOWER
100 WEST CLARENDON
PHOENIX, ARIZONA 85013

-6527-6604
-68674-75
-9876-78
-62016-263
-62266-6+
62269-276 TELEPHONE 248-9424
AREA CODE 602
62279-80
62283-84
62286-87
-62290-307
STATE OFFICE
MANAGEMENT

November 15, 1982

HAND DELIVERED

United States Department
of the Interior
Bureau of Land Management
2400 Valley Bank Center
Phoenix, Arizona 85073

NOV 15 1982
7:45 A.M.
PHOENIX, ARIZONA

*updated
bfgw*

Re: 1982 Affidavits of Annual Assessment Work
MAGMA COPPER COMPANY - San Manuel Division

Gentlemen:

Enclosed are Affidavits of Performance of Annual Work for Year Commencing September 1, 1981, for the claims of Magma Copper Company, San Manuel Division, covered by the following serial numbers:

A MC 62016 - A MC 62263 ✓ inclusive;
A MC 62266 - A MC 62267 ✓ inclusive;
A MC 62269 - A MC 62276 ✓ inclusive;
A MC 62279 - A MC 62280 ✓ inclusive;
A MC 62283 - A MC 62284 ✓ inclusive;
A MC 62286 - A MC 62287 ✓ inclusive;
A MC 62290 - A MC 62307 ✓ inclusive;
A MC 68674 - A MC 68675 ✓ inclusive;
A MC 6527 - A MC 6604 ✓ inclusive;
A MC 9876 - A MC 9878 ✓ inclusive.

Sincerely,

TWITTY, SIEVWRIGHT & MILLS

BY

Ralph Sievwright

RBS/ksc

Enclosures

cc: Mr. Warren L. Parks (w/o enc.)
Mr. L. A. Thomas (w/o enc.)

(9) - 7-1-1
1134-105

AFFIDAVIT OF PERFORMANCE OF ANNUAL WORK ARIZONA STATE OFFICE
FOR YEAR COMMENCING SEPTEMBER 1, 1981 BU. LAND MANAGEMENT

STATE OF ARIZONA)
)
County of Pinal) ss.

NOV 15 1982

7:45 A.M.
PHOENIX, ARIZONA

W. L. Parks, being duly sworn, deposes and says that he is a citizen of the United States and more than twenty-one years of age; that he is Executive Vice-President for the Magma Copper Company, and resides in San Manuel, Pinal County, Arizona; that he is personally acquainted with the mining claims located in the Old Hat Mining District, Pinal County, Arizona, and listed below together with book and page of records as recorded in the office of the County Recorder of Pinal County, Arizona.

<u>NAME OF CLAIM</u>	<u>BLM SERIAL NUMBER</u>	<u>SECTION</u>	<u>TOWN-SHIP</u>	<u>RANGE</u>	<u>BOOK OF RECORDS</u>	<u>PAGE</u>
Hawk 9	A MC 62016	✓ NW $\frac{1}{4}$ 34	8S	16E	Docket 31	95
Hawk 10	A MC 62017	✓ NE $\frac{1}{4}$ 33, NW $\frac{1}{4}$ 34	8S	16E	Docket 31	96
Integrity #1 (Amended)	A MC 62018	✓ SE $\frac{1}{4}$ 03, NE $\frac{1}{4}$ 10	9S	16E	Docket 44	34
Anchor Quartz (Amended)	A MC 62019	✓ NE $\frac{1}{4}$ 26, NW $\frac{1}{4}$ 26, SE $\frac{1}{4}$ 26, SW $\frac{1}{4}$ 26	8S	16E	47 of Mines	591
Anchor Quartz No. 2 (Amended)	A MC 62020	✓ NE $\frac{1}{4}$ 26, NW $\frac{1}{4}$ 26	8S	16E	47 of Mines	590
Blue No. 1	A MC 62021	✓ NE $\frac{1}{4}$ 26, SE $\frac{1}{4}$ 26	8S	16E	Docket 53	442
Blue No. 2	A MC 62022	✓ NE $\frac{1}{4}$ 26	8S	16E	Docket 53	443
Blue Ox (Amended)	A MC 62023	✓ SE $\frac{1}{4}$ 26	8S	16E	55 of Mines	259
Cactus Hill No. 1 (Amended)	A MC 62024	✓ NW $\frac{1}{4}$ 27, SW $\frac{1}{4}$ 22	8S	16E	56 of Mines	547
Cloudburst	A MC 62025	✓ NE $\frac{1}{4}$ 27	8S	16E	53 of Mines	225
Cloud Burst Fraction	A MC 62026	✓ NE $\frac{1}{4}$ 27	8S	16E	56 of Mines	549
Coyote	A MC 62027	✓ SE $\frac{1}{4}$ 26, SW $\frac{1}{4}$ 26	8S	16E	48 of Mines	107
Fannie (Amended)	A MC 62028	✓ NE $\frac{1}{4}$ 27, NW $\frac{1}{4}$ 27	8S	16E	56 of Mines	544
Fannie No. 1	A MC 62029	✓ SW $\frac{1}{4}$ 22, NE $\frac{1}{4}$ 27, NW $\frac{1}{4}$ 27	8S	16E	56 of Mines	537
Glory No. 1 (Amended)	A MC 62030	✓ NW $\frac{1}{4}$ 27	8S	16E	56 of Mines	546
Glory #2	A MC 62031	✓ NW $\frac{1}{4}$ 27	8S	16E	Docket 11	524
Hester No. 5 (Amended)	A MC 62032	✓ NE $\frac{1}{4}$ 27	8S	16E	56 of Mines	545
June Bug (Amended)	A MC 62033	✓ SE $\frac{1}{4}$ 26, NE $\frac{1}{4}$ 26, SW $\frac{1}{4}$ 26	8S	16E	47 of Mines	596
June Bug No. 2 (Amended)	A MC 62034	✓ NE $\frac{1}{4}$ 26, NW $\frac{1}{4}$ 26	8S	16E	47 of Mines	594
Justine	A MC 62035	✓ SE $\frac{1}{4}$ 22, NE $\frac{1}{4}$ 27, NW $\frac{1}{4}$ 27, SW $\frac{1}{4}$ 22	8S	16E	56 of Mines	550
Manana No. 1	A MC 62036	✓ NW $\frac{1}{4}$ 26, SW $\frac{1}{4}$ 23	8S	16E	52 of Mines	371
Manana No. 2	A MC 62037	✓ SW $\frac{1}{4}$ 23, NE $\frac{1}{4}$ 26, NW $\frac{1}{4}$ 26	8S	16E	52 of Mines	372
Manana No. 3	A MC 62038	✓ SE $\frac{1}{4}$ 23, SW $\frac{1}{4}$ 23, NE $\frac{1}{4}$ 26, NW $\frac{1}{4}$ 26	8S	16E	52 of Mines	373
Missing Link	A MC 62039	✓ SW $\frac{1}{4}$ 26	8S	16E	50 of Mines	473

1134-106

NAME OF CLAIM	BLM SERIAL		TOWN-		BOOK OF RECORDS	PAGE
	NUMBER	SECTION	SHIP	RANGE		
Oracle #1 (Amended)	A MC 62040	SE $\frac{1}{4}$ 26	8S	16E	54 of Mines	599
Oracle #2 (Amended)	A MC 62041	SE $\frac{1}{4}$ 26	8S	16E	54 of Mines	601
South Top No. 1 (Amended)	A MC 62042	SE $\frac{1}{4}$ 26, NE $\frac{1}{4}$ 35	8S	16E	47 of Mines	585
South Top No. 2 (Amended)	A MC 62043	SE $\frac{1}{4}$ 26, NE $\frac{1}{4}$ 35	8S	16E	47 of Mines	586
Tarde	A MC 62044	NE $\frac{1}{4}$ 26, NW $\frac{1}{4}$ 26	8S	16E	52 of Mines	374
Tip Top (Amended)	A MC 62045	SE $\frac{1}{4}$ 26	8S	16E	47 of Mines	592
Tip Top No. 1 (Amended)	A MC 62046	SE $\frac{1}{4}$ 26, NE $\frac{1}{4}$ 26	8S	16E	47 of Mines	593
Valley (Amended)	A MC 62047	NE $\frac{1}{4}$ 26	8S	16E	Docket 37	385
Whirl Wind	A MC 62048	NE $\frac{1}{4}$ 27, NW $\frac{1}{4}$ 27, SE $\frac{1}{4}$ 27	8S	16E	53 of Mines	371
Whirlwind Fraction	A MC 62049	NE $\frac{1}{4}$ 27, NW $\frac{1}{4}$ 27, SE $\frac{1}{4}$ 27, SW $\frac{1}{4}$ 27	8S	16E	56 of Mines	548
PS 1	A MC 62065	NE $\frac{1}{4}$ 33, SE $\frac{1}{4}$ 33	8S	16E	Docket 246	509
PS 2	A MC 62066	NE $\frac{1}{4}$ 33, SE $\frac{1}{4}$ 33	8S	16E	Docket 246	510
PS 3	A MC 62067	SW $\frac{1}{4}$ 33	8S	16E	Docket 247	318
PS 4	A MC 62068	NW $\frac{1}{4}$ 33, SW $\frac{1}{4}$ 33	8S	16E	Docket 247	319
PS 5	A MC 62069	SE $\frac{1}{4}$ 33, SW $\frac{1}{4}$ 33	8S	16E	Docket 247	320
PS 6	A MC 62070	NE $\frac{1}{4}$ 33, NW $\frac{1}{4}$ 33	8S	16E	Docket 247	321
PS 7	A MC 62071	SE $\frac{1}{4}$ 33, NE $\frac{1}{4}$ 33	8S	16E	Docket 247	322
PS 8	A MC 62072	NE $\frac{1}{4}$ 33	8S	16E	Docket 247	323
PS 9	A MC 62073	NE $\frac{1}{4}$ 33, SE $\frac{1}{4}$ 33	8S	16E	Docket 247	517
PS 10	A MC 62074	NE $\frac{1}{4}$ 33	8S	16E	Docket 247	518
PS 11	A MC 62075	SW $\frac{1}{4}$ 33	8S	16E	Docket 247	519
PS 12	A MC 62076	NW $\frac{1}{4}$ 04	9S	16E	Docket 247	520
PS 13	A MC 62077	SW $\frac{1}{4}$ 33	8S	16E	Docket 247	521
PS 14	A MC 62078	NW $\frac{1}{4}$ 04	9S	16E	Docket 247	522
PS 15	A MC 62079	SW $\frac{1}{4}$ 33	8S	16E	Docket 247	523
PS 16	A MC 62080	NW $\frac{1}{4}$ 04	9S	16E	Docket 247	524
PS 17	A MC 62081	NW $\frac{1}{4}$ 33, SW $\frac{1}{4}$ 33	8S	16E	Docket 248	86
PS 18	A MC 62082	NW $\frac{1}{4}$ 33	8S	16E	Docket 248	87
PS 19	A MC 62083	NW $\frac{1}{4}$ 33, SW $\frac{1}{4}$ 33	8S	16E	Docket 248	88
PS 20	A MC 62084	NW $\frac{1}{4}$ 33	8S	16E	Docket 248	89
PS 21	A MC 62085	NW $\frac{1}{4}$ 33, SW $\frac{1}{4}$ 33	8S	16E	Docket 248	90
PS 22	A MC 62086	NW $\frac{1}{4}$ 33	8S	16E	Docket 248	91
PS 23	A MC 62087	NW $\frac{1}{4}$ 33	8S	16E	Docket 261	552
PS 24	A MC 62088	SE $\frac{1}{4}$ 28, SW $\frac{1}{4}$ 28, NE $\frac{1}{4}$ 33, NW $\frac{1}{4}$ 33	8S	16E	Docket 248	167
PS 25	A MC 62089	SE $\frac{1}{4}$ 28, NE $\frac{1}{4}$ 33	8S	16E	Docket 248	168
PS 26	A MC 62090	NE $\frac{1}{4}$ 33, NW $\frac{1}{4}$ 34	8S	16E	Docket 248	169
PS 27	A MC 62091	SW $\frac{1}{4}$ 28, NW $\frac{1}{4}$ 33	8S	16E	Docket 248	506
PS 28	A MC 62092	SW $\frac{1}{4}$ 28, NW $\frac{1}{4}$ 33	8S	16E	Docket 248	507
PS 29	A MC 62093	SW $\frac{1}{4}$ 28, NW $\frac{1}{4}$ 33	8S	16E	Docket 248	508
PS 30	A MC 62094	SW $\frac{1}{4}$ 28, NW $\frac{1}{4}$ 33	8S	16E	Docket 248	509
PS 31	A MC 62095	SE $\frac{1}{4}$ 28, NE $\frac{1}{4}$ 33	8S	16E	Docket 248	510
PS 32	A MC 62096	SE $\frac{1}{4}$ 28, NE $\frac{1}{4}$ 33	8S	16E	Docket 248	511
PS 33	A MC 62097	SE $\frac{1}{4}$ 28	8S	16E	Docket 266	434
PS 34	A MC 62098	SW $\frac{1}{4}$ 27, SE $\frac{1}{4}$ 28	8S	16E	Docket 347	304
PS 35	A MC 62099	SW $\frac{1}{4}$ 28	8S	16E	Docket 347	305

ARIZONA STATE OFFICE
BUREAU OF LAND MANAGEMENT

NOV 15 1982

7:45 A.M.
PHOENIX, ARIZONA

1134-107

<u>NAME OF CLAIM</u>	<u>BLM SERIAL NUMBER</u>	<u>SECTION</u>	<u>TOWN-SHIP</u>	<u>RANGE</u>	<u>BOOK OF RECORDS</u>	<u>PAGE</u>
PS - 36	A MC 62100	SW $\frac{1}{4}$ 28	8S	16E	Docket 347	306
PS - 37	A MC 62101	SW $\frac{1}{4}$ 28	8S	16E	Docket 347	307
PS - 38	A MC 62102	SE $\frac{1}{4}$ 28, SW $\frac{1}{4}$ 28	8S	16E	Docket 347	308
PS - 39	A MC 62103	SE $\frac{1}{4}$ 28	8S	16E	Docket 347	309
PS - 40	A MC 62104	SW $\frac{1}{4}$ 28, NW $\frac{1}{4}$ 28	8S	16E	Docket 347	310
PS - 41	A MC 62105	SE $\frac{1}{4}$ 28	8S	16E	Docket 347	311
PS - 42	A MC 62106	NW $\frac{1}{4}$ 27, SW $\frac{1}{4}$ 27, NE $\frac{1}{4}$ 28, SE $\frac{1}{4}$ 28	8S	16E	Docket 347	312
PS - 43	A MC 62107	NW $\frac{1}{4}$ 28, SW $\frac{1}{4}$ 28	8S	16E	Docket 347	313
PS - 44	A MC 62108	NW $\frac{1}{4}$ 28	8S	16E	Docket 347	314
PS - 45	A MC 62109	NW $\frac{1}{4}$ 28	8S	16E	Docket 347	315
PS - 46	A MC 62110	NW $\frac{1}{4}$ 28	8S	16E	Docket 347	317
PS - 47	A MC 62111	NE $\frac{1}{4}$ 28, NW $\frac{1}{4}$ 28, SE $\frac{1}{4}$ 28, SW $\frac{1}{4}$ 28	8S	16E	Docket 347	316
PS - 48	A MC 62112	NE $\frac{1}{4}$ 28, NW $\frac{1}{4}$ 28	8S	16E	Docket 347	318
PS - 49	A MC 62113	NE $\frac{1}{4}$ 28, SE $\frac{1}{4}$ 28	8S	16E	Docket 347	319
PS - 50	A MC 62114	NE $\frac{1}{4}$ 28	8S	16E	Docket 347	320
PS - 51	A MC 62115	NE $\frac{1}{4}$ 28, SE $\frac{1}{4}$ 28	8S	16E	Docket 347	321
PS - 52	A MC 62116	NE $\frac{1}{4}$ 28	8S	16E	Docket 347	322
PS - 53	A MC 62117	NE $\frac{1}{4}$ 28, SE $\frac{1}{4}$ 28	8S	16E	Docket 347	323
PS - 54	A MC 62118	NE $\frac{1}{4}$ 28	8S	16E	Docket 347	324
PS 55	A MC 62119	NW $\frac{1}{4}$ 27, NE $\frac{1}{4}$ 28	8S	16E	Docket 747	518
PS 56	A MC 62120	NW $\frac{1}{4}$ 27	8S	16E	Docket 747	519
PS 57	A MC 62121	NW $\frac{1}{4}$ 27	8S	16E	Docket 747	520
PS 58	A MC 62122	NW $\frac{1}{4}$ 27	8S	16E	Docket 747	521
PS 59	A MC 62123	NW $\frac{1}{4}$ 27, SW $\frac{1}{4}$ 27	8S	16E	Docket 747	522
PS 60	A MC 62124	NW $\frac{1}{4}$ 27, SW $\frac{1}{4}$ 27	8S	16E	Docket 747	523
PS 61	A MC 62125	NW $\frac{1}{4}$ 27, SW $\frac{1}{4}$ 27	8S	16E	Docket 747	524
PS 62	A MC 62126	NW $\frac{1}{4}$ 27, SW $\frac{1}{4}$ 27	8S	16E	Docket 747	525
PS 63	A MC 62127	NE $\frac{1}{4}$ 27, NW $\frac{1}{4}$ 27, SE $\frac{1}{4}$ 27, SW $\frac{1}{4}$ 27	8S	16E	Docket 747	526
PS 64	A MC 62128	SW $\frac{1}{4}$ 27	8S	16E	Docket 747	527
PS 65	A MC 62129	SW $\frac{1}{4}$ 27	8S	16E	Docket 747	528
PS 66	A MC 62130	SW $\frac{1}{4}$ 27	8S	16E	Docket 747	529
PS 67	A MC 62131	SW $\frac{1}{4}$ 27	8S	16E	Docket 747	530
PS 68	A MC 62132	SE $\frac{1}{4}$ 27, SW $\frac{1}{4}$ 27	8S	16E	Docket 747	531
PS 69	A MC 62133	NW $\frac{1}{4}$ 34	8S	16E	Docket 747	532
PS 70	A MC 62134	NW $\frac{1}{4}$ 34	8S	16E	Docket 747	533
PS 71	A MC 62135	NW $\frac{1}{4}$ 34	8S	16E	Docket 747	534
PS 72	A MC 62136	NW $\frac{1}{4}$ 34	8S	16E	Docket 747	535
PS 73	A MC 62137	NE $\frac{1}{4}$ 34, NW $\frac{1}{4}$ 34	8S	16E	Docket 747	536
PS 74	A MC 62138	NE $\frac{1}{4}$ 34	8S	16E	Docket 747	537
PS 75	A MC 62139	SE $\frac{1}{4}$ 27, NE $\frac{1}{4}$ 34	8S	16E	Docket 747	538
PS 76	A MC 62140	NW $\frac{1}{4}$ 34, SW $\frac{1}{4}$ 34	8S	16E	Docket 747	539
PS 77	A MC 62141	NE $\frac{1}{4}$ 34, NW $\frac{1}{4}$ 34, SE $\frac{1}{4}$ 34, SW $\frac{1}{4}$ 34	8S	16E	Docket 747	540
PS 78 (Amended)	STATE OFFICE A MC 62142	NE $\frac{1}{4}$ 34, SE $\frac{1}{4}$ 34	8S	16E	Docket 756	203
PS 79	MANAGEMENT A MC 62143	NW $\frac{1}{4}$ 28, SW $\frac{1}{4}$ 28	8S	16E	Docket 765	351

NOV 15 1982

7:45 A.M.
PHOENIX, ARIZONA

<u>NAME OF CLAIM</u>	<u>BLM SERIAL NUMBER</u>	<u>SECTION</u>	<u>TOWN-SHIP</u>	<u>RANGE</u>	<u>BOOK OF RECORDS</u>	<u>PAGE</u>
PS 80	A MC 62144	NW $\frac{1}{4}$ 28, SW $\frac{1}{4}$ 28	8S	16E	Docket 765	352
PS 81	A MC 62145	SE $\frac{1}{4}$ 29, NE $\frac{1}{4}$ 32	8S	16E	Docket 765	353
PS 82	A MC 62146	SE $\frac{1}{4}$ 29, NE $\frac{1}{4}$ 32	8S	16E	Docket 765	354
PS 83	A MC 62147	SE $\frac{1}{4}$ 29, NE $\frac{1}{4}$ 32	8S	16E	Docket 765	355
PS 84	A MC 62148	SE $\frac{1}{4}$ 29, NE $\frac{1}{4}$ 32	8S	16E	Docket 765	356
PS 85	A MC 62149	SE $\frac{1}{4}$ 29, SW $\frac{1}{4}$ 29, NE $\frac{1}{4}$ 32, NW $\frac{1}{4}$ 32	8S	16E	Docket 765	357
PS 86	A MC 62150	SW $\frac{1}{4}$ 29, NW $\frac{1}{4}$ 32	8S	16E	Docket 765	358
PS 87	A MC 62151	SW $\frac{1}{4}$ 29, NW $\frac{1}{4}$ 32	8S	16E	Docket 765	359
PS 88	A MC 62152	SW $\frac{1}{4}$ 29, NW $\frac{1}{4}$ 32	8S	16E	Docket 765	360
PS 89	A MC 62153	SW $\frac{1}{4}$ 29, SE $\frac{1}{4}$ 30, NW $\frac{1}{4}$ 32, NE $\frac{1}{4}$ 31	8S	16E	Docket 765	361
PS 90	A MC 62154	NE $\frac{1}{4}$ 29, SE $\frac{1}{4}$ 29	8S	16E	Docket 765	362
PS 91	A MC 62155	NE $\frac{1}{4}$ 29, SE $\frac{1}{4}$ 29	8S	16E	Docket 765	363
PS 92	A MC 62156	NE $\frac{1}{4}$ 29, SE $\frac{1}{4}$ 29	8S	16E	Docket 765	364
PS 93	A MC 62157	NE $\frac{1}{4}$ 29, SE $\frac{1}{4}$ 29	8S	16E	Docket 765	365
PS 94	A MC 62158	NE $\frac{1}{4}$ 29, NW $\frac{1}{4}$ 29, SE $\frac{1}{4}$ 29, SW $\frac{1}{4}$ 29	8S	16E	Docket 765	366
PS 95	A MC 62159	NW $\frac{1}{4}$ 29, SW $\frac{1}{4}$ 29	8S	16E	Docket 765	367
PS 96	A MC 62160	NW $\frac{1}{4}$ 29, SW $\frac{1}{4}$ 29	8S	16E	Docket 765	368
PS 97	A MC 62161	NW $\frac{1}{4}$ 29, SW $\frac{1}{4}$ 29	8S	16E	Docket 765	369
PS 98	A MC 62162	NW $\frac{1}{4}$ 29, SW $\frac{1}{4}$ 29, NE $\frac{1}{4}$ 30, SE $\frac{1}{4}$ 30	8S	16E	Docket 765	370
PS 99	A MC 62163	SW $\frac{1}{4}$ 31	8S	16E	Docket 765	371
PS 100	A MC 62164	SW $\frac{1}{4}$ 31	8S	16E	Docket 765	372
PS 101	A MC 62165	SW $\frac{1}{4}$ 31	8S	16E	Docket 765	373
PS 102	A MC 62166	SW $\frac{1}{4}$ 31	8S	16E	Docket 765	374
PS 103	A MC 62167	SE $\frac{1}{4}$ 31, SW $\frac{1}{4}$ 31	8S	16E	Docket 765	375
PS 104	A MC 62168	SE $\frac{1}{4}$ 31	8S	16E	Docket 765	376
PS 105	A MC 62169	SE $\frac{1}{4}$ 31	8S	16E	Docket 765	377
PS 106	A MC 62170	SE $\frac{1}{4}$ 31	8S	16E	Docket 765	378
PS 107	A MC 62171	SE $\frac{1}{4}$ 31, SW $\frac{1}{4}$ 32	8S	16E	Docket 765	379
PS 108	A MC 62172	NW $\frac{1}{4}$ 31, SW $\frac{1}{4}$ 31	8S	16E	Docket 765	380
PS 109	A MC 62173	NW $\frac{1}{4}$ 31, SW $\frac{1}{4}$ 31	8S	16E	Docket 765	381
PS 110	A MC 62174	NW $\frac{1}{4}$ 31, SW $\frac{1}{4}$ 31	8S	16E	Docket 765	382
PS 111	A MC 62175	NW $\frac{1}{4}$ 31, SW $\frac{1}{4}$ 31	8S	16E	Docket 765	383
PS 112	A MC 62176	NE $\frac{1}{4}$ 31, NW $\frac{1}{4}$ 31, SE $\frac{1}{4}$ 31, SW $\frac{1}{4}$ 31	8S	16E	Docket 765	384
PS 113	A MC 62177	NE $\frac{1}{4}$ 31, SE $\frac{1}{4}$ 31	8S	16E	Docket 765	385
PS 114	A MC 62178	NE $\frac{1}{4}$ 31, SE $\frac{1}{4}$ 31	8S	16E	Docket 765	386
PS 115	A MC 62179	NE $\frac{1}{4}$ 31, SE $\frac{1}{4}$ 31	8S	16E	Docket 765	387
PS 116	A MC 62180	NW $\frac{1}{4}$ 32, SW $\frac{1}{4}$ 32, NE $\frac{1}{4}$ 31, SE $\frac{1}{4}$ 31	8S	16E	Docket 765	388
PS 117	A MC 62181	NW $\frac{1}{4}$ 31	8S	16E	Docket 765	389
PS 118	A MC 62182	NW $\frac{1}{4}$ 31	8S	16E	Docket 765	390
PS 119	A MC 62183	NW $\frac{1}{4}$ 31	8S	16E	Docket 765	391
PS 120	A MC 62184	NW $\frac{1}{4}$ 31	8S	16E	Docket 765	392
PS 121	A MC 62185	NE $\frac{1}{4}$ 31, NW $\frac{1}{4}$ 31	8S	16E	Docket 765	393

ARIZONA STATE OFFICE
B.U. LAND MANAGEMENT

NOV 15 1982

7:45 A.M.
PHOENIX, ARIZONA

1134-1A9

<u>NAME OF CLAIM</u>	<u>BLM SERIAL NUMBER</u>	<u>SECTION</u>	<u>TOWN-SHIP</u>	<u>RANGE</u>	<u>BOOK OF RECORDS</u>	<u>PAGE</u>
PS 122	A MC 62186	NE $\frac{1}{4}$ 31	8S	16E	Docket 765	394
PS 123	A MC 62187	NE $\frac{1}{4}$ 31	8S	16E	Docket 765	395
PS 124	A MC 62188	NE $\frac{1}{4}$ 31	8S	16E	Docket 765	396
PS 125	A MC 62189	NW $\frac{1}{4}$ 32, NE $\frac{1}{4}$ 31	8S	16E	Docket 765	397
PS 126	A MC 62190	SW $\frac{1}{4}$ 30, NW $\frac{1}{4}$ 31	8S	16E	Docket 765	398
PS 127	A MC 62191	SW $\frac{1}{4}$ 30, NW $\frac{1}{4}$ 31	8S	16E	Docket 765	399
PS 128	A MC 62192	SW $\frac{1}{4}$ 30, NW $\frac{1}{4}$ 31	8S	16E	Docket 765	400
PS 129	A MC 62193	SW $\frac{1}{4}$ 30, NW $\frac{1}{4}$ 31	8S	16E	Docket 765	401
PS 130	A MC 62194	SE $\frac{1}{4}$ 30, SW $\frac{1}{4}$ 30, NE $\frac{1}{4}$ 31, NW $\frac{1}{4}$ 31	8S	16E	Docket 765	402
PS 131	A MC 62195	SE $\frac{1}{4}$ 30, NE $\frac{1}{4}$ 31	8S	16E	Docket 765	403
PS 132	A MC 62196	SE $\frac{1}{4}$ 30, NE $\frac{1}{4}$ 31	8S	16E	Docket 765	404
PS 133	A MC 62197	SE $\frac{1}{4}$ 30, NE $\frac{1}{4}$ 31	8S	16E	Docket 765	405
PS 134	A MC 62198	SW $\frac{1}{4}$ 29, SE $\frac{1}{4}$ 30, NW $\frac{1}{4}$ 32, NE $\frac{1}{4}$ 31	8S	16E	Docket 765	406
PS 135	A MC 62199	SW $\frac{1}{4}$ 30	8S	16E	Docket 765	407
PS 136	A MC 62200	SW $\frac{1}{4}$ 30	8S	16E	Docket 765	408
PS 137	A MC 62201	SW $\frac{1}{4}$ 30	8S	16E	Docket 765	409
PS 138	A MC 62202	SW $\frac{1}{4}$ 30	8S	16E	Docket 765	410
PS 139	A MC 62203	SE $\frac{1}{4}$ 30, SW $\frac{1}{4}$ 30	8S	16E	Docket 765	411
PS 140	A MC 62204	SE $\frac{1}{4}$ 30	8S	16E	Docket 765	412
PS 141	A MC 62205	SE $\frac{1}{4}$ 30	8S	16E	Docket 765	413
PS 142	A MC 62206	SE $\frac{1}{4}$ 30	8S	16E	Docket 765	414
PS 143	A MC 62207	SW $\frac{1}{4}$ 29, SE $\frac{1}{4}$ 30	8S	16E	Docket 765	415
PS 144	A MC 62208	NW $\frac{1}{4}$ 30, SW $\frac{1}{4}$ 30	8S	16E	Docket 765	416
PS 145	A MC 62209	NW $\frac{1}{4}$ 30, SW $\frac{1}{4}$ 30	8S	16E	Docket 765	417
PS 146	A MC 62210	NW $\frac{1}{4}$ 30, SW $\frac{1}{4}$ 30	8S	16E	Docket 765	418
PS 147	A MC 62211	NW $\frac{1}{4}$ 30, SW $\frac{1}{4}$ 30	8S	16E	Docket 765	419
PS 148	A MC 62212	NE $\frac{1}{4}$ 30, NW $\frac{1}{4}$ 30, SE $\frac{1}{4}$ 30, SW $\frac{1}{4}$ 30	8S	16E	Docket 765	420
PS 149	A MC 62213	NE $\frac{1}{4}$ 30, SE $\frac{1}{4}$ 30	8S	16E	Docket 765	421
PS 150	A MC 62214	NE $\frac{1}{4}$ 30, SE $\frac{1}{4}$ 30	8S	16E	Docket 765	422
PS 151	A MC 62215	NE $\frac{1}{4}$ 30, SE $\frac{1}{4}$ 30	8S	16E	Docket 765	423
PS 152	A MC 62216	NW $\frac{1}{4}$ 29, NE $\frac{1}{4}$ 30, SW $\frac{1}{4}$ 29, SE $\frac{1}{4}$ 30	8S	16E	Docket 765	424
PS 153	A MC 62217	NW $\frac{1}{4}$ 30	8S	16E	Docket 765	425
PS 154	A MC 62218	NW $\frac{1}{4}$ 30	8S	16E	Docket 765	426
PS 155	A MC 62219	NW $\frac{1}{4}$ 30	8S	16E	Docket 765	427
PS 156	A MC 62220	NW $\frac{1}{4}$ 30	8S	16E	Docket 765	428
PS 157	A MC 62221	NE $\frac{1}{4}$ 30, NW $\frac{1}{4}$ 30	8S	16E	Docket 765	429
PS 158	A MC 62222	NE $\frac{1}{4}$ 30	8S	16E	Docket 765	430
PS 159	A MC 62223	NE $\frac{1}{4}$ 30	8S	16E	Docket 765	431
PS 160	A MC 62224	NE $\frac{1}{4}$ 30	8S	16E	Docket 765	432
PS 161	A MC 62225	NW $\frac{1}{4}$ 29, NE $\frac{1}{4}$ 30	8S	16E	Docket 765	433
PS No. 162	A MC 62226	SW $\frac{1}{4}$ 19, NW $\frac{1}{4}$ 30	8S	16E	Docket 769	518
PS No. 163	A MC 62227	SW $\frac{1}{4}$ 19, NW $\frac{1}{4}$ 30	8S	16E	Docket 769	519
PS No. 164	ARIZONA STATE OFFICE BLM 62228	SW $\frac{1}{4}$ 19, NW $\frac{1}{4}$ 30	8S	16E	Docket 769	520
PS No. 165	BU. LAND MANAGEMENT BLM 62229	SW $\frac{1}{4}$ 19, NW $\frac{1}{4}$ 30	8S	16E	Docket 769	521

NOV 15 1982

7:45 A.M.
PHOENIX, ARIZONA

<u>NAME OF CLAIM</u>	<u>BLM SERIAL NUMBER</u>	<u>SECTION</u>	<u>TOWN-SHIP</u>	<u>RANGE</u>	<u>BOOK OF RECORDS</u>	<u>PAGE</u>
PS No. 166	A MC 62230	NW $\frac{1}{4}$ 29, NE $\frac{1}{4}$ 30	8S	16E	Docket 769	522
PS No. 167	A MC 62231	NW $\frac{1}{4}$ 29	8S	16E	Docket 769	523
PS No. 168	A MC 62232	NW $\frac{1}{4}$ 29	8S	16E	Docket 769	524
PS No. 169	A MC 62233	NW $\frac{1}{4}$ 29	8S	16E	Docket 769	525
PS No. 170	A MC 62234	NE $\frac{1}{4}$ 29, NW $\frac{1}{4}$ 29	8S	16E	Docket 769	526
PS No. 171	A MC 62235	NE $\frac{1}{4}$ 29	8S	16E	Docket 769	527
PS No. 172	A MC 62236	NE $\frac{1}{4}$ 29	8S	16E	Docket 769	528
PS No. 173	A MC 62237	NE $\frac{1}{4}$ 29	8S	16E	Docket 769	529
PS No. 174	A MC 62238	NE $\frac{1}{4}$ 29	8S	16E	Docket 769	530
PS Fraction	A MC 6527	NE $\frac{1}{4}$ 27, SE $\frac{1}{4}$ 22	8S	16E	Docket 861	443
PS 175	A MC 6528	NW $\frac{1}{4}$ 28, NE $\frac{1}{4}$ 29	8S	16E	Docket 861	444
PS 176	A MC 6529	NW $\frac{1}{4}$ 28	8S	16E	Docket 861	445
PS 177	A MC 6530	SW $\frac{1}{4}$ 21, NW $\frac{1}{4}$ 28	8S	16E	Docket 861	446
PS 178	A MC 6531	SW $\frac{1}{4}$ 21, NW $\frac{1}{4}$ 28	8S	16E	Docket 861	447
PS 179	A MC 6532	SW $\frac{1}{4}$ 21, SE $\frac{1}{4}$ 21, NE $\frac{1}{4}$ 28, NW $\frac{1}{4}$ 28	8S	16E	Docket 861	448
PS 180	A MC 6533	SE $\frac{1}{4}$ 21, NE $\frac{1}{4}$ 28	8S	16E	Docket 861	449
PS 181	A MC 6534	SE $\frac{1}{4}$ 21, NE $\frac{1}{4}$ 28	8S	16E	Docket 861	450
PS 182	A MC 6535	SE $\frac{1}{4}$ 21, NE $\frac{1}{4}$ 28	8S	16E	Docket 861	451
PS 183	A MC 6536	SE $\frac{1}{4}$ 21, NE $\frac{1}{4}$ 28, SW $\frac{1}{4}$ 22, NW $\frac{1}{4}$ 27	8S	16E	Docket 861	452
PS 184	A MC 6537	SW $\frac{1}{4}$ 22, NW $\frac{1}{4}$ 27	8S	16E	Docket 861	453
PS 185	A MC 6538	SW $\frac{1}{4}$ 22, NW $\frac{1}{4}$ 27	8S	16E	Docket 861	454
PS 186	A MC 6539	SW $\frac{1}{4}$ 22	8S	16E	Docket 861	455
PS 187	A MC 6540	SW $\frac{1}{4}$ 22	8S	16E	Docket 861	456
PS 188	A MC 6541	SW $\frac{1}{4}$ 22, SE $\frac{1}{4}$ 22	8S	16E	Docket 861	457
PS 189	A MC 6542	NE $\frac{1}{4}$ 22, NW $\frac{1}{4}$ 22, SE $\frac{1}{4}$ 22, SW $\frac{1}{4}$ 22	8S	16E	Docket 861	458
PS 190	A MC 6543	NW $\frac{1}{4}$ 22, SW $\frac{1}{4}$ 22	8S	16E	Docket 861	459
PS 191	A MC 6544	NW $\frac{1}{4}$ 22, SW $\frac{1}{4}$ 22	8S	16E	Docket 861	460
PS 192	A MC 6545	SW $\frac{1}{4}$ 22	8S	16E	Docket 861	461
PS 193	A MC 6546	SW $\frac{1}{4}$ 22	8S	16E	Docket 861	462
PS 194	A MC 6547	SE $\frac{1}{4}$ 21, SW $\frac{1}{4}$ 22	8S	16E	Docket 861	463
PS 195	A MC 6548	SE $\frac{1}{4}$ 21	8S	16E	Docket 861	464
PS 196	A MC 6549	SE $\frac{1}{4}$ 21	8S	16E	Docket 861	465
PS 197	A MC 6550	SE $\frac{1}{4}$ 21	8S	16E	Docket 861	466
PS 198	A MC 6551	SE $\frac{1}{4}$ 21, SW $\frac{1}{4}$ 21	8S	16E	Docket 861	467
PS 199	A MC 6552	SW $\frac{1}{4}$ 21	8S	16E	Docket 861	468
PS 200	A MC 6553	SW $\frac{1}{4}$ 21	8S	16E	Docket 861	469
PS 201	A MC 6554	NE $\frac{1}{4}$ 27, SE $\frac{1}{4}$ 22	8S	16E	Docket 861	470
PS 202	A MC 6555	NE $\frac{1}{4}$ 27, SE $\frac{1}{4}$ 22	8S	16E	Docket 861	471
PS 203	A MC 6556	NE $\frac{1}{4}$ 27, SE $\frac{1}{4}$ 22	8S	16E	Docket 861	472
PS 204	A MC 6557	SE $\frac{1}{4}$ 22	8S	16E	Docket 861	473
PS 205	A MC 6558	SE $\frac{1}{4}$ 22	8S	16E	Docket 861	474
PS 206	A MC 6559	SE $\frac{1}{4}$ 22	8S	16E	Docket 861	475
PS 207	A MC 6560	SE $\frac{1}{4}$ 22, NE $\frac{1}{4}$ 22	8S	16E	Docket 861	476
PS 208	A MC 6561	SE $\frac{1}{4}$ 22, NE $\frac{1}{4}$ 22	8S	16E	Docket 861	477
PS 209	A MC 6562	SE $\frac{1}{4}$ 22, NE $\frac{1}{4}$ 22	8S	16E	Docket 861	478

ARIZONA STATE OFFICE
BU. LAND MANAGEMENT

NOV 15 1982

7:45 A.M.
PHOENIX, ARIZONA

<u>NAME OF CLAIM</u>	<u>BLM SERIAL NUMBER</u>	<u>SECTION</u>	<u>TOWN-SHIP</u>	<u>RANGE</u>	<u>BOOK OF RECORDS</u>	<u>PAGE</u>
PS 210	A MC 6563	NE $\frac{1}{4}$ 22, NW $\frac{1}{4}$ 22	8S	16E	Docket 861	479
PS 211	A MC 6564	NE $\frac{1}{4}$ 22	8S	16E	Docket 861	480
PS 212	A MC 6565	NE $\frac{1}{4}$ 22	8S	16E	Docket 861	481
PS 213	A MC 6566	NE $\frac{1}{4}$ 22	8S	16E	Docket 861	482
PS 214	A MC 6567	SW $\frac{1}{4}$ 21, NW $\frac{1}{4}$ 28	8S	16E	Docket 861	483
PS 215	A MC 6568	SW $\frac{1}{4}$ 21, NW $\frac{1}{4}$ 28, SE $\frac{1}{4}$ 20, NE $\frac{1}{4}$ 29	8S	16E	Docket 861	484
PS 216	A MC 6569	NW $\frac{1}{4}$ 21, SW $\frac{1}{4}$ 21, SE $\frac{1}{4}$ 20, NE $\frac{1}{4}$ 20	8S	16E	Docket 861	485
PS 217	A MC 6570	NW $\frac{1}{4}$ 21, SW $\frac{1}{4}$ 21	8S	16E	Docket 861	486
PS 218	A MC 6571	SE $\frac{1}{4}$ 20, NE $\frac{1}{4}$ 29	8S	16E	Docket 861	487
PS 219	A MC 6572	SE $\frac{1}{4}$ 20, NE $\frac{1}{4}$ 29	8S	16E	Docket 861	488
PS 220	A MC 6573	SE $\frac{1}{4}$ 20, NE $\frac{1}{4}$ 29	8S	16E	Docket 861	489
PS 221	A MC 6574	SE $\frac{1}{4}$ 20, NE $\frac{1}{4}$ 29	8S	16E	Docket 861	490
PS 222	A MC 6575	SE $\frac{1}{4}$ 20	8S	16E	Docket 861	491
PS 223	A MC 6576	SE $\frac{1}{4}$ 20	8S	16E	Docket 861	492
PS 224	A MC 6577	SE $\frac{1}{4}$ 20	8S	16E	Docket 861	493
PS 225	A MC 6578	SE $\frac{1}{4}$ 20	8S	16E	Docket 861	494
PS 226	A MC 6579	NE $\frac{1}{4}$ 20, SE $\frac{1}{4}$ 20	8S	16E	Docket 861	495
PS 227	A MC 6580	NE $\frac{1}{4}$ 20, SE $\frac{1}{4}$ 20	8S	16E	Docket 861	496
PS 228	A MC 6581	NE $\frac{1}{4}$ 20, SE $\frac{1}{4}$ 20	8S	16E	Docket 861	497
PS 229	A MC 6582	NE $\frac{1}{4}$ 20, SE $\frac{1}{4}$ 20	8S	16E	Docket 861	498
PS 230	A MC 6583	NW $\frac{1}{4}$ 21, NE $\frac{1}{4}$ 20	8S	16E	Docket 861	499
PS 231	A MC 6584	NW $\frac{1}{4}$ 21	8S	16E	Docket 861	500
PS 232	A MC 6585	NW $\frac{1}{4}$ 21, SW $\frac{1}{4}$ 21	8S	16E	Docket 861	501
PS 233	A MC 6586	NW $\frac{1}{4}$ 21, SW $\frac{1}{4}$ 21	8S	16E	Docket 861	502
PS 234	A MC 6587	NW $\frac{1}{4}$ 21, NE $\frac{1}{4}$ 21, SW $\frac{1}{4}$ 21, SE $\frac{1}{4}$ 21	8S	16E	Docket 861	503
PS 235	A MC 6588	NE $\frac{1}{4}$ 21, SE $\frac{1}{4}$ 21	8S	16E	Docket 861	504
PS 236	A MC 6589	NE $\frac{1}{4}$ 21, SE $\frac{1}{4}$ 21	8S	16E	Docket 861	505
PS 237	A MC 6590	NE $\frac{1}{4}$ 21, SE $\frac{1}{4}$ 21	8S	16E	Docket 861	506
PS 238	A MC 6591	NE $\frac{1}{4}$ 21, SE $\frac{1}{4}$ 21, NW $\frac{1}{4}$ 22, SW $\frac{1}{4}$ 22	8S	16E	Docket 861	507
PS 239	A MC 6592	NW $\frac{1}{4}$ 22, SW $\frac{1}{4}$ 22	8S	16E	Docket 861	508
PS 240	A MC 6593	NW $\frac{1}{4}$ 22, SW $\frac{1}{4}$ 22	8S	16E	Docket 861	509
PS 241	A MC 6594	NW $\frac{1}{4}$ 22	8S	16E	Docket 861	510
PS 242	A MC 6595	NW $\frac{1}{4}$ 22	8S	16E	Docket 861	511
PS 243	A MC 6596	SW $\frac{1}{4}$ 16, NW $\frac{1}{4}$ 21	8S	16E	Docket 861	512
PS 244	A MC 6597	SW $\frac{1}{4}$ 16, NW $\frac{1}{4}$ 21	8S	16E	Docket 861	513
PS 245	A MC 6598	SW $\frac{1}{4}$ 16, SE $\frac{1}{4}$ 16, NW $\frac{1}{4}$ 21, NE $\frac{1}{4}$ 21	8S	16E	Docket 861	514
PS 246	A MC 6599	SE $\frac{1}{4}$ 16, NE $\frac{1}{4}$ 21	8S	16E	Docket 861	515
PS 247	A MC 6600	SE $\frac{1}{4}$ 16, NE $\frac{1}{4}$ 21	8S	16E	Docket 861	516
PS 248	A MC 6601	SE $\frac{1}{4}$ 16, NE $\frac{1}{4}$ 21	8S	16E	Docket 861	517
PS 249	A MC 6602	NE $\frac{1}{4}$ 21, NW $\frac{1}{4}$ 22	8S	16E	Docket 861	518
PS 250	A MC 6603	SW $\frac{1}{4}$ 15, NW $\frac{1}{4}$ 22	8S	16E	Docket 861	519
PS 251	A MC 6604	SW $\frac{1}{4}$ 15, NW $\frac{1}{4}$ 22	8S	16E	Docket 861	520
PS 252	A MC 9876	SE $\frac{1}{4}$ 22, NE $\frac{1}{4}$ 22	8S	16E	Docket 869	217

PS 251 ARIZONA STATE OFFICE
PS 252 LAND MANAGEMENT

NOV 15 1982

7:45 A.M.
PHOENIX, ARIZONA

<u>NAME OF CLAIM</u>	<u>BLM SERIAL NUMBER</u>	<u>SECTION</u>	<u>TOWN-SHIP</u>	<u>RANGE</u>	<u>BOOK OF RECORDS</u>	<u>PAGE</u>
PS 253	A MC 9877	SE $\frac{1}{4}$ 22, NE $\frac{1}{4}$ 22	8S	16E	Docket 869	218
PS 254	A MC 9878	SE $\frac{1}{4}$ 22, NE $\frac{1}{4}$ 22	8S	16E	Docket 869	219
Sylvia #1	A MC 62050	NW $\frac{1}{4}$ 28, NE $\frac{1}{4}$ 28, SW $\frac{1}{4}$ 28, SE $\frac{1}{4}$ 28	8S	16E	Docket 152	258
Sylvia #2	A MC 62051	NW $\frac{1}{4}$ 28, NE $\frac{1}{4}$ 28, SE $\frac{1}{4}$ 28	8S	16E	Docket 152	259
Sylvia #3	A MC 62052	NE $\frac{1}{4}$ 28, SE $\frac{1}{4}$ 28	8S	16E	Docket 152	260
Sylvia #4	A MC 62053	NE $\frac{1}{4}$ 28	8S	16E	Docket 152	261
Sylvia #5	A MC 62054	NE $\frac{1}{4}$ 28	8S	16E	Docket 152	262
Sylvia #6	A MC 62055	SE $\frac{1}{4}$ 28	8S	16E	Docket 152	263
Sylvia #7	A MC 62056	SE $\frac{1}{4}$ 28	8S	16E	Docket 152	264
Sylvia #8	A MC 62057	SE $\frac{1}{4}$ 28	8S	16E	Docket 152	265
Sylvia #9	A MC 62058	SE $\frac{1}{4}$ 28, NE $\frac{1}{4}$ 28, SW $\frac{1}{4}$ 27	8S	16E	Docket 157	405
Sylvia #10	A MC 62059	SE $\frac{1}{4}$ 28, NE $\frac{1}{4}$ 28, SW $\frac{1}{4}$ 27, NW $\frac{1}{4}$ 27	8S	16E	Docket 170	385
Little Joe #1	A MC 62060	SW $\frac{1}{4}$ 28, SE $\frac{1}{4}$ 28	8S	16E	Docket 111	138
Little Joe #1	A MC 68674	SW $\frac{1}{4}$ 28, SE $\frac{1}{4}$ 28	8S	16E	52 of Mines	137
Little Joe #2	A MC 68675	SW $\frac{1}{4}$ 28	8S	16E	Docket 111	139
Little Joe No. 2	A MC 62061	SW $\frac{1}{4}$ 28	8S	16E	52 of Mines	166
Little Joe #3	A MC 62062	NW $\frac{1}{4}$ 28, SW $\frac{1}{4}$ 28	8S	16E	Docket 208	439
Little Joe No. 4	A MC 62063	SE $\frac{1}{4}$ 28, SW $\frac{1}{4}$ 28	8S	16E	55 of Mines	23
Little Joe No. 5	A MC 62064	SE $\frac{1}{4}$ 28, SW $\frac{1}{4}$ 28, NE $\frac{1}{4}$ 33	8S	16E	55 of Mines	24

THAT between the first day of September A.D. 1981, and the thirty-first day of August A.D. 1982, at least One Hundred Dollars (\$100.00) worth of work and improvements were done and performed for the benefit of each of said claims, not including location work of said claims. Such work and improvements were made by and at the expense of the Magma Copper Company, San Manuel Division, who owns said claims for the purpose of complying with the laws of the United States pertaining to assessment of annual work; and

A. E. Smedley, C. A. Gutierrez, B. B. Peru Jr., P. J. Quesada, B. M. Leading, R. H. Gonzales, J. A. Maez, N. Valenzuela, J. E. Bunch, R. F. Campsen Jr., and R. L. Miranda

were part of the men employed by said owner, and who labored for the benefit of said claims, did said work and improvements, the same being as follows, to-wit:

Drifting	40 feet on the 2675 level Claim San Manuel	4
Drifting	490 feet on the 2675 level Claim San Manuel	5
Drifting	1,020 feet on the 2675 level Claim San Manuel	7
Drifting	280 feet on the 2675 level Claim San Manuel	19
Drifting	675 feet on the 2675 level Claim San Manuel	21
Drifting	60 feet on the 2675 level Claim Rex	7
Drifting	340 feet on the 2675 level Claim Rex	8
Drifting	250 feet on the 2675 level Claim Rex	9

ARIZONA STATE OFFICE
BU. LAND MANAGEMENT

NOV 15 1982


7:45 A.M.
PHOENIX, ARIZONA

That all three hundred six (306) above listed unpatented claims together with the particular claim(s) upon which work and improvements were done are owned by Magma Copper Company, San Manuel Division and together with additional patented claims form a single group of contiguous mining claims. Drifting performed on said claims was done for the benefit of all claims within the group including the above listed claims and said drifts are so located and developed as to furnish the most practical method of accomplishing same. Said work and improvements above described actually benefit the above listed claims to the extent of at least One Hundred Dollars (\$100.00) for each and every claim listed above.

W. L. Parks
W. L. Parks
Executive Vice-President

STATE OF ARIZONA)
)
County of Pinal ss.

Subscribed and sworn to before me this 4th day of October, 1982.



Gloria L. Acosta
Notary Public
My Commission Expires May 13, 1983

ARIZONA STATE OFFICE
BU. LAND MANAGEMENT
NOV 15 1982
7:45 A.M.
PHOENIX, ARIZONA

*** CERTIFICATE OF RECORDING ***

STATE OF ARIZONA, COUNTY OF PINAL (SS)
I HEREBY CERTIFY THAT THE WITHIN INSTRUMENT WAS FILED FOR RECORD IN
PINAL COUNTY, STATE OF ARIZONA. WITNESS MY HAND AND OFFICIAL SEAL:



NO: 716191

TIME: 1525 05OCT82

PAGES: 009

FEE \$ 009.00

WILLIAM S. TRUMAN

PINAL COUNTY RECORDER, BY... *W. S. Truman*DEPUTY

ARIZONA STATE OFFICE
LAND MANAGEMENT

NOV 15 1982

7:45 A.M.
PHOENIX, ARIZONA

1134-114

AFFIDAVIT OF PERFORMANCE OF ANNUAL WORK
FOR YEAR COMMENCING SEPTEMBER 1, 1981

ARIZONA STATE OFFICE
BUREAU OF LAND MANAGEMENT

NOV 15 1982

7:45 A.M.
PHOENIX, ARIZONA

STATE OF ARIZONA)
)
County of Pinal) ss.

W. L. Parks, being duly sworn, deposes and says that he is a citizen of the United States and more than twenty-one years of age; that he is Executive Vice-President for the Magma Copper Company, and resides in San Manuel, Pinal County, Arizona; that he is personally acquainted with the mining claims located in the Old Hat Mining District, Pinal County, Arizona, and listed below together with book and page of records as recorded in the office of the County Recorder of Pinal County, Arizona.

<u>NAME OF CLAIM</u>	<u>BLM SERIAL NUMBER</u>	<u>SECTION</u>	<u>TOWN-SHIP</u>	<u>RANGE</u>	<u>BOOK OF RECORDS</u>	<u>PAGE</u>
Limestone No. 6 (Amended)	A MC 62239	NE $\frac{1}{4}$ 24	10S	17E	Docket 641	428
Limestone No. 7 (Amended)	A MC 62240	SE $\frac{1}{4}$ 13	10S	17E	Docket 641	429
Limestone No. 8 (Amended)	A MC 62241	SE $\frac{1}{4}$ 13	10S	17E	Docket 641	430
Limestone No. 9 (Amended)	A MC 62242	NE $\frac{1}{4}$ 24	10S	17E	Docket 641	431
Limestone No. 10 (Amended)	A MC 62243	NW $\frac{1}{4}$ 24	10S	17E	Docket 641	432
Limestone No. 11 (Amended)	A MC 62244	NW $\frac{1}{4}$ 24	10S	17E	Docket 641	433
Limestone No. 12 (Amended)	A MC 62245	NW $\frac{1}{4}$ 24	10S	17E	Docket 641	434
Limestone No. 13 (Amended)	A MC 62246	SW $\frac{1}{4}$ 13	10S	17E	Docket 641	435
Limestone No. 14 (Amended)	A MC 62247	NW $\frac{1}{4}$ 19	10S	18E	Docket 641	436
Limestone No. 17 (Amended)	A MC 62248	NW $\frac{1}{4}$ 19	10S	18E	Docket 641	439
Limestone No. 18 (Amended)	A MC 62249	SW $\frac{1}{4}$ 19	10S	18E	Docket 641	440
Limestone No. 19 (Amended)	A MC 62250	NW $\frac{1}{4}$ 19	10S	18E	Docket 641	441
Limestone No. 20 (Amended)	A MC 62251	NW $\frac{1}{4}$ 19	10S	18E	Docket 641	442
Limestone No. 21 (Amended)	A MC 62252	NW $\frac{1}{4}$ 19	10S	18E	Docket 641	443
Limestone No. 23 (Amended)	A MC 62253	NE $\frac{1}{4}$ 19	10S	18E	Docket 682	296
Limestone No. 24 (Amended)	A MC 62254	NE $\frac{1}{4}$ 19, SE $\frac{1}{4}$ 19	10S	18E	Docket 711	969
Limestone No. 25 (Amended)	A MC 62255	SW $\frac{1}{4}$ 19	10S	18E	Docket 641	447
Limestone No. 26 (Amended)	A MC 62256	SW $\frac{1}{4}$ 19	10S	18E	Docket 641	448
Limestone No. 27 (Amended)	A MC 62257	SW $\frac{1}{4}$ 19	10S	18E	Docket 641	449
Limestone No. 33 (Amended)	A MC 62258	NW $\frac{1}{4}$ 30	10S	18E	Docket 641	455
Limestone No. 35 (Amended)	A MC 62259	SE $\frac{1}{4}$ 19	10S	18E	Docket 682	298
Limestone No. 36 (Amended)	A MC 62260	SE $\frac{1}{4}$ 19	10S	18E	Docket 682	299
Limestone No. 37 (Amended)	A MC 62261	SE $\frac{1}{4}$ 19	10S	18E	Docket 682	300
Limestone No. 38 (Amended)	A MC 62262	NE $\frac{1}{4}$ 30	10S	18E	Docket 682	301
Limestone No. 39 (Amended)	A MC 62263	NE $\frac{1}{4}$ 30	10S	18E	Docket 682	302

That between the first day of September A.D. 1981, and the thirty-first day of August A.D. 1982, at least One Hundred Dollars (\$100.00) worth of work and improvements were done and performed for the benefit of each of said claims, not including location work of said claims. Such work and improvements were made by and at the expense of Magma Copper

1134-115

Company, a corporation, for the purpose of complying with the laws of the United States pertaining to assessment of annual work; and,


Ken Fletcher, D. Adams, J. Sullivan, and L. Fitzsimmons

were part of the men employed by said owner who labored for the benefit of said claims, did said work and improvements, the same being as follows, to-wit:

Produced 425.33 tons of clay from the clay pit located on Limestone No. 12.

That all twenty-five (25) above listed unpatented claims together with the particular claim(s) upon which work and improvements were done are owned by Magma Copper Company, San Manuel Division and together with additional patented claims form a single group of contiguous mining claims. That the work listed above was done for the purpose of developing and benefiting all of the claims of the group.

W. L. Parks
W. L. Parks
Executive Vice-President



Subscribed and sworn to before me this 4th day of October, 1982.

Georgia L. Acosta
Notary Public

My Commission Expires May 13, 1983

ARIZONA STATE OFFICE
BU. LAND MANAGEMENT
NOV 15 1982
7:45 A.M.
PHOENIX, ARIZONA

ARIZONA STATE OFFICE
E.U. LAND MANAGEMENT

NOV 15 1982

7:45 A.M.
PHOENIX, ARIZONA

*** CERTIFICATE OF RECORDING ***

STATE OF ARIZONA, COUNTY OF PINAL (SS)
I HEREBY CERTIFY THAT THE WITHIN INSTRUMENT WAS FILED FOR RECORD IN
PINAL COUNTY, STATE OF ARIZONA. WITNESS MY HAND AND OFFICIAL SEAL.



NO: 716192 TIME: 1525 05OCT82 PAGES: 002 FEE \$ 005.00

WILLIAM S. TRUMAN
PINAL COUNTY RECORDER, BY..... *W. S. Truman* DEPUTY

1134-97

AFFIDAVIT OF PERFORMANCE OF ANNUAL WORK
FOR YEAR COMMENCING SEPTEMBER 1, 1981

ARIZONA STATE OFFICE
E.U. LAND MANAGEMENT

STATE OF ARIZONA)
)
County of Pinal) ss.

NOV 15 1982

7:45 A.M.
PHOENIX, ARIZONA

W. L. Parks, being duly sworn, deposes and says that he is a citizen of the United States and more than twenty-one years of age; that he is Executive Vice-President for the Magma Copper Company, and resides in San Manuel, Pinal County, Arizona; that he is personally acquainted with the mining claims located in the Old Hat Mining District, Pinal County, Arizona, and listed below together with book and page of records as recorded in the office of the County Recorder of Pinal County, Arizona.

<u>NAME OF CLAIM</u>	<u>BLM SERIAL NUMBER</u>	<u>SECTION</u>	<u>TOWN-SHIP</u>	<u>RANGE</u>	<u>BOOK OF RECORDS</u>	<u>PAGE</u>
Black Hill No. 3	A MC 62266	NW $\frac{1}{4}$ 19, SW $\frac{1}{4}$ 19	10S	18E	Docket 631	875
Black Hill No. 4	A MC 62267	NE $\frac{1}{4}$ 30, NW $\frac{1}{4}$ 30, SE $\frac{1}{4}$ 19	10S	18E	Docket 631	876
Black Hill No. 6	A MC 62269	SW $\frac{1}{4}$ 19, NW $\frac{1}{4}$ 30	10S	18E	Docket 631	878
Black Hill No. 7	A MC 62270	SW $\frac{1}{4}$ 19	10S	18E	Docket 631	879
Black Hill No. 8	A MC 62271	NW $\frac{1}{4}$ 19, SW $\frac{1}{4}$ 19, SE $\frac{1}{4}$ 24	10S	17-18E	Docket 631	880
Black Hill No. 9	A MC 62272	NW $\frac{1}{4}$ 19, NE $\frac{1}{4}$ 24, SE $\frac{1}{4}$ 24, SW $\frac{1}{4}$ 19	10S	17-18E	Docket 631	881
Black Hill No.10	A MC 62273	SW $\frac{1}{4}$ 19, NW $\frac{1}{4}$ 30	10S	18E	Docket 631	882
Black Hill No.11	A MC 62274	SW $\frac{1}{4}$ 19	10S	18E	Docket 631	883
Black Hill No.12	A MC 62275	SE $\frac{1}{4}$ 19, NE $\frac{1}{4}$ 30	10S	18E	Docket 631	884
Black Hill No.13	A MC 62276	SE $\frac{1}{4}$ 19	10S	18E	Docket 631	885
Black Hill No.16	A MC 62279	NW $\frac{1}{4}$ 19	10S	18E	Docket 631	888
Metal King # 1	A MC 62280	NW $\frac{1}{4}$ 19, SW $\frac{1}{4}$ 19	10S	18E	Docket 631	889
Metal King # 4	A MC 62283	NW $\frac{1}{4}$ 19	10S	18E	Docket 631	892
Metal King # 5	A MC 62284	NE $\frac{1}{4}$ 24	10S	17E	Docket 631	893
Metal King # 7	A MC 62286	NE $\frac{1}{4}$ 24	10S	17E	Docket 631	895
Metal King # 8	A MC 62287	NE $\frac{1}{4}$ 24, NW $\frac{1}{4}$ 24	10S	17E	Docket 631	896

That between the first day of September A.D. 1981, and the thirty-first day of August A.D. 1982, at least One Hundred Dollars (\$100.00) worth of work and improvements were done and performed for the benefit of each of said claims, not including location work of said claims. Such work and improvements were made by Oracle Drilling Company and at the expense of Magma Copper Company, San Manuel Division, who owns said claims for the purpose of complying with the laws of the United States pertaining to assessment of annual work; and

Mr. R. Hightower and Mr. D. Fitzsimmons

were the men employed by said owner and who labored for the benefit of said claims, did said work and improvements, the same being as follows, to-wit:

1134- 98

The actual work consisted of deepening Diamond Drill Hole BH-106 45 feet from 95 feet to 140 feet (NQ).


That all sixteen (16) above listed unpatented claims together with the particular claim(s) upon which work and improvements were done are owned by Magma Copper Company, San Manuel Division and together with additional patented claims form a single group of contiguous mining claims. That the work listed above was done for the purpose of developing and benefiting all of the claims in the group.

W. L. Parks
W. L. Parks
Executive Vice-President

Subscribed and sworn to before me this 4th day of October, 1982.

Gloria L. Acosta
Notary Public

My Commission Expires May 13, 1983



ARIZONA STATE OFFICE
BUREAU OF LAND MANAGEMENT

NOV 15 1982

7:45 A.M.
PHOENIX, ARIZONA

ARIZONA STATE DEPT. OF
E.S. LAND MANAGEMENT

NOV 15 1982

7:45 A.M.
PHOENIX, ARIZONA

*** CERTIFICATE OF RECORDING ***

STATE OF ARIZONA, COUNTY OF PINAL (SS)
I HEREBY CERTIFY THAT THE WITHIN INSTRUMENT WAS FILED FOR RECORD IN
PINAL COUNTY, STATE OF ARIZONA. WITNESS MY HAND AND OFFICIAL SEAL.



NO: 716187

TIME: 1525 05OCT82

PAGES: 002

FEE \$ 005.00

WILLIAM S. TRUMAN
PINAL COUNTY RECORDER, BY... *W. S. Truman* ...DEPUTY

1134-99

AFFIDAVIT OF PERFORMANCE OF ANNUAL WORK
FOR YEAR COMMENCING SEPTEMBER 1, 1981

ARIZONA STATE OFFICE
BUREAU OF LAND MANAGEMENT

NOV 15 1982

7:45 A.M.
PHOENIX, ARIZONA

STATE OF ARIZONA)
)
County of Pinal) ss.

W. L. Parks, being duly sworn, deposes and says that he is a citizen of the United States and more than twenty-one years of age; that he is Executive Vice-President for the Magma Copper Company, and resides in San Manuel, Pinal County, Arizona; that he is personally acquainted with the mining claims located in the Old Hat Mining District, Pinal County, Arizona, and listed below together with book and page of records as recorded in the office of the County Recorder of Pinal County, Arizona.

<u>NAME OF CLAIM</u>	<u>BLM SERIAL NUMBER</u>	<u>SECTION</u>	<u>TOWN-SHIP</u>	<u>RANGE</u>	<u>BOOK OF RECORDS</u>	<u>PAGE</u>
Calcite Group No. 1	A MC 62290	SW $\frac{1}{4}$ 21	10S	16E	Docket 57	342
Calcite Group No. 2	A MC 62291	SW $\frac{1}{4}$ 21	10S	16E	Docket 57	343
Calcite Group No. 3	A MC 62292	SE $\frac{1}{4}$ 21	10S	16E	Docket 57	344
Calcite Group No. 4	A MC 62293	SE $\frac{1}{4}$ 21	10S	16E	Docket 57	345
Calcite Group No. 5	A MC 62294	SE $\frac{1}{4}$ 21	10S	16E	Docket 57	346
Calcite Group No. 6	A MC 62295	SE $\frac{1}{4}$ 21	10S	16E	Docket 57	347
Calcite Group No. 7	A MC 62296	NW $\frac{1}{4}$ 28	10S	16E	Docket 57	348
Calcite Group No. 8	A MC 62297	NE $\frac{1}{4}$ 28	10S	16E	Docket 57	349
Calcite Group No. 9	A MC 62298	SE $\frac{1}{4}$ 21, SW $\frac{1}{4}$ 21	10S	16E	Docket 34	265
Calcite Group No. 11	A MC 62299	NE $\frac{1}{4}$ 28	10S	16E	Docket 57	350
Calcite Group No. 12	A MC 62300	NE $\frac{1}{4}$ 28	10S	16E	Docket 57	351
Calcite Group No. 13	A MC 62301	SE $\frac{1}{4}$ 21	10S	16E	Docket 57	341

That between the first day of September A.D. 1981, and the thirty-first day of August A.D. 1982, at least One Hundred Dollars (\$100.00) worth of work and improvements were done and performed for the benefit of each of said claims, not including location work of said claims. Such work and improvements were made by and at the expense of the Magma Copper Company, San Manuel Division, a corporation, owner of said claims, for the purpose of complying with the laws of the United States pertaining to assessment of annual work; and

R. Hightower and T. Fuentes

were part of the men employed by said owner, and who labored for the benefit of said claims, did said work and improvements, the same being as follows, to-wit:


The work consisted of deepening diamond drill hole P-8 from 68 feet to 127 feet, an advance of 59 feet.


1134-100

All the above listed claims, together with the particular claim(s) on which work and improvements were done, are owned by Magma Copper Company, San Manuel Division and form with the above listed claims a single group of contiguous claims. Said work and improvements were done for the purpose of developing the claim(s) of the group including the above listed claims and said work and improvements are so located as to furnish the most practical method of accomplishing same. Said work and improvements above described actually benefit the above listed claims to the extent of at least One Hundred Dollars (\$100.00) for each and every claim listed above.


W. L. Parks
Executive Vice-President

Subscribed and sworn to before me this 4th day of October, 1982.




Gloria L. Acosta
Notary Public

My Commission Expires May 13, 1983

ARIZONA STATE OFFICE
B.U. LAND MANAGEMENT

NOV 15 1982

7:45 A.M.
PHOENIX, ARIZONA

*** CERTIFICATE OF RECORDING ***

STATE OF ARIZONA, COUNTY OF PINAL (SS)
I HEREBY CERTIFY THAT THE WITHIN INSTRUMENT WAS FILED FOR RECORD IN
PINAL COUNTY, STATE OF ARIZONA. WITNESS MY HAND AND OFFICIAL SEAL.



NO: 716188 TIME: 1525 05OCT82 PAGES: 002 FEE \$ 005.00

WILLIAM S. TRUMAN
PINAL COUNTY RECORDER, BY.....*W. S. Truman*.....DEPUTY

ARIZONA STATE OFFICE
CO. LAND MANAGEMENT

NOV 15 1982

7:45 A.M.
PHOENIX, ARIZONA

② - 5th cont

716190

1134-103

AFFIDAVIT OF PERFORMANCE OF ANNUAL WORK
FOR YEAR COMMENCING SEPTEMBER 1, 1981

ARIZONA STATE OFFICE
BUREAU OF LAND MANAGEMENT

NOV 15 1982

7:45 A.M.
PHOENIX, ARIZONA

STATE OF ARIZONA)
)
County of Pinal) ss.

W. L. Parks, being duly sworn, deposes and says that he is a citizen of the United States and more than twenty-one years of age; that he is Executive Vice-President for the Magma Copper Company, and resides in San Manuel, Pinal County, Arizona; that he is personally acquainted with the mining claims located in the Old Hat Mining District, Pinal County, Arizona, and listed below together with book and page of records as recorded in the office of the County Recorder of Pinal County, Arizona.

<u>NAME OF CLAIM</u>	<u>BLM SERIAL NUMBER</u>	<u>SECTION</u>	<u>TOWN-SHIP</u>	<u>RANGE</u>	<u>BOOK OF RECORDS</u>	<u>PAGE</u>
Clark No. 1	A MC 62302	SE $\frac{1}{4}$ 7	8S	17E	Docket 706	775
Clark No. 2	A MC 62303	SE $\frac{1}{4}$ 7	8S	17E	Docket 706	776
Clark No. 3	A MC 62304	SW $\frac{1}{4}$ 8	8S	17E	Docket 706	777
Clark No. 4	A MC 62305	SW $\frac{1}{4}$ 8	8S	17E	Docket 706	778
Clark No. 5	A MC 62306	SW $\frac{1}{4}$ 8	8S	17E	Docket 706	779
Clark No. 6	A MC 62307	SW $\frac{1}{4}$ 8	8S	17E	Docket 706	780

That between the first day of September A.D. 1981, and the thirty-first day of August A.D. 1982, at least One Hundred Dollars (\$100.00) worth of work and improvements were done and performed for the benefit of each of said claims, not including location work of said claims. Such work and improvements were made by and at the expense of the Magma Copper Company, San Manuel Division, a corporation, owner of said claims, for the purpose of complying with the laws of the United States pertaining to assessment of annual work; and,

J. Manriquez and C. Clark

were part of the men employed by said owner, and who labored for the benefit of said claims, did said work and improvements, the same being as follows, to-wit:


Road improvements and clearing the land of brush and debris on Clark No. 1, Clark No. 2, Clark No. 3, Clark No. 4, Clark No. 5 and Clark No. 6.

1134-104

All the above listed claims, together with the particular claim(s) on which work and improvements were done, are owned by Magma Copper Company, San Manuel Division and form with the above listed claims a single group of contiguous claims. Said work and improvements were done for the purpose of developing the claim(s) of the group including the above listed claims and said work and improvements are so located as to furnish the most practical method of accomplishing same. Said work and improvements above described actually benefit the above listed claims to the extent of at least One Hundred Dollars (\$100.00) for each and every claim listed above.

W. L. Parks
W. L. Parks
Executive Vice-President

Subscribed and sworn to before me this 4th day of October, 1982.



Gloria L. Acosta
Notary Public

My Commission Expires May 13, 1983

ARIZONA STATE OFFICE
BU. LAND MANAGEMENT

NOV 15 1982

7:45 A.M.
PHOENIX, ARIZONA

*** CERTIFICATE OF RECORDING ***

STATE OF ARIZONA, COUNTY OF PINAL (SS)
I HEREBY CERTIFY THAT THE WITHIN INSTRUMENT WAS FILED FOR RECORD IN
PINAL COUNTY, STATE OF ARIZONA. WITNESS MY HAND AND OFFICIAL SEAL.



NO: 716190

TIME: 1525 05OCT82

PAGES: 002

FEE \$ 005.00

WILLIAM S. TRUMAN

PINAL COUNTY RECORDER, BY.....*W. S. Truman*.....DEPUTY

ARIZONA STATE OFFICE
LAND MANAGEMENT

NOV 15 1982

7:45 A.M.
PHOENIX, ARIZONA

HOWARD A. TWITTY
RALPH B. SIEVWRIGHT
JOHN F. MILLS
N. DOUGLAS GRIMWOOD
ANDREW R. ALEX
ROGER K. FERLAND

LAW OFFICES
TWITTY, SIEVWRIGHT & MILLS
1700 TOWNEHOUSE TOWER
100 WEST CLARENDON
PHOENIX, ARIZONA 85013

62016-62238
6527-6604
9876-9878
68674-68675
TELEPHONE 248-9424
AREA CODE 602

December 2, 1981

HAND-DELIVERED

United States Department
of the Interior
Bureau of Land Management
2400 Valley Bank Center
Phoenix, Arizona 85073

B. L. M. AZ STATE OFFICE

DEC 4 1981

10:00 AM
PHOENIX, ARIZONA

*Updated
CP*

Re: 1981 Affidavits of Annual Assessment Work
MAGMA COPPER COMPANY - San Manuel Division

Gentlemen:

Enclosed are Affidavits of Performance of Annual Work for Year Commencing September 1, 1980, for the claims of Magma Copper Company, San Manuel Division, covered by the following serial numbers:

A MC 62016 - A MC 62263, inclusive;
A MC 62266 - A MC 62267, inclusive;
A MC 62269 - A MC 62276, inclusive;
A MC 62279 - A MC 62280, inclusive;
A MC 62283 - A MC 62284, inclusive;
A MC 62286 - A MC 62287, inclusive;
A MC 62290 - A MC 62307, inclusive;
A MC 68674 - A MC 68675, inclusive;
A MC 6527 - A MC 6604, inclusive;
A MC 9876 - A MC 9878, inclusive.

Sincerely,

TWITTY, SIEVWRIGHT & MILLS

BY

Ralph Sievwright

RBS:nau

Enclosures

CC: Mr. Warren L. Parks (w/o enclosures)
Mr. L. A. Thomas (w/o enclosures)

1088-618

5.00

AFFIDAVIT OF PERFORMANCE OF ANNUAL WORK
FOR YEAR COMMENCING SEPTEMBER 1, 1980

B. L. H. AZ STATE OFFICE

DEC 4 1981

10:00 A.M.

PINAL COUNTY, ARIZONA

STATE OF ARIZONA)
)
County of Pinal) ss.

W. L. Parks, being duly sworn, deposes and says that he is a citizen of the United States and more than twenty-one years of age; that he is Executive Vice-President for the Magma Copper Company, and resides in San Manuel, Pinal County, Arizona; that he is personally acquainted with the mining claims located in the Old Hat Mining District, Pinal County, Arizona, and listed below together with book and page of records as recorded in the office of the County Recorder of Pinal County, Arizona.

<u>NAME OF CLAIM</u>	<u>BLM SERIAL NUMBER</u>	<u>SECTION</u>	<u>TOWN-SHIP</u>	<u>RANGE</u>	<u>BOOK OF RECORDS</u>	<u>PAGE</u>
Hawk 9	A MC 62016	NW $\frac{1}{4}$ 34	8S	16E	Docket 31	95
Hawk 10	A MC 62017	NE $\frac{1}{4}$ 33, NW $\frac{1}{4}$ 34	8S	16E	Docket 31	96
Integrity #1 (Amended)	A MC 62018	SE $\frac{1}{4}$ 03, NE $\frac{1}{4}$ 10	9S	16E	Docket 44	34
Anchor Quartz (Amended)	A MC 62019	NE $\frac{1}{4}$ 26, NW $\frac{1}{4}$ 26, SE $\frac{1}{4}$ 26, SW $\frac{1}{4}$ 26	8S	16E	47 of Mines	591
Anchor Quartz No. 2 (Amended)	A MC 62020	NE $\frac{1}{4}$ 26, NW $\frac{1}{4}$ 26	8S	16E	47 of Mines	590
Blue No. 1	A MC 62021	NE $\frac{1}{4}$ 26, SE $\frac{1}{4}$ 26	8S	16E	Docket 53	442
Blue No. 2	A MC 62022	NE $\frac{1}{4}$ 26	8S	16E	Docket 53	443
Blue Ox (Amended)	A MC 62023	SE $\frac{1}{4}$ 26	8S	16E	55 of Mines	259
Cactus Hill No. 1 (Amended)	A MC 62024	NW $\frac{1}{4}$ 27, SW $\frac{1}{4}$ 22	8S	16E	56 of Mines	547
Cloudburst	A MC 62025	NE $\frac{1}{4}$ 27	8S	16E	53 of Mines	225
Cloud Burst Fraction	A MC 62026	NE $\frac{1}{4}$ 27	8S	16E	56 of Mines	549
Coyote	A MC 62027	SE $\frac{1}{4}$ 26, SW $\frac{1}{4}$ 26	8S	16E	48 of Mines	107
Fannie (Amended)	A MC 62028	NE $\frac{1}{4}$ 27, NW $\frac{1}{4}$ 27	8S	16E	56 of Mines	544
Fannie No. 1	A MC 62029	SW $\frac{1}{4}$ 22, NE $\frac{1}{4}$ 27, NW $\frac{1}{4}$ 27	8S	16E	56 of Mines	537
Glory No. 1 (Amended)	A MC 62030	NW $\frac{1}{4}$ 27	8S	16E	56 of Mines	546
Glory #2	A MC 62031	NW $\frac{1}{4}$ 27	8S	16E	Docket 11	524
Hester No. 5 (Amended)	A MC 62032	NE $\frac{1}{4}$ 27	8S	16E	56 of Mines	545
June Bug (Amended)	A MC 62033	SE $\frac{1}{4}$ 26, NE $\frac{1}{4}$ 26, SW $\frac{1}{4}$ 26	8S	16E	47 of Mines	596
June Bug No. 2 (Amended)	A MC 62034	NE $\frac{1}{4}$ 26, NW $\frac{1}{4}$ 26	8S	16E	47 of Mines	594
Justine	A MC 62035	SE $\frac{1}{4}$ 22, NE $\frac{1}{4}$ 27, NW $\frac{1}{4}$ 27, SW $\frac{1}{4}$ 22	8S	16E	56 of Mines	550
Manana No. 1	A MC 62036	NW $\frac{1}{4}$ 26, SW $\frac{1}{4}$ 23	8S	16E	52 of Mines	371
Manana No. 2	A MC 62037	SW $\frac{1}{4}$ 23, NE $\frac{1}{4}$ 26, NW $\frac{1}{4}$ 26	8S	16E	52 of Mines	372
Manana No. 3	A MC 62038	SE $\frac{1}{4}$ 23, SW $\frac{1}{4}$ 23, NE $\frac{1}{4}$ 26, NW $\frac{1}{4}$ 26	8S	16E	52 of Mines	373
Missing Link	A MC 62039	SW $\frac{1}{4}$ 26	8S	16E	50 of Mines	473

DEC 4 1981

10:00 A.M.

PUCO, ARIZONA

<u>NAME OF CLAIM</u>	<u>BLM SERIAL NUMBER</u>	<u>SECTION</u>	<u>TOWN-SHIP</u>	<u>RANGE</u>	<u>BOOK OF RECORDS</u>	<u>PAGE</u>
Oracle #1 (Amended)	A MC 62040	SE $\frac{1}{4}$ 26	8S	16E	54 of Mines	599
Oracle #2 (Amended)	A MC 62041	SE $\frac{1}{4}$ 26	8S	16E	54 of Mines	601
South Top No. 1 (Amended)	A MC 62042	SE $\frac{1}{4}$ 26, NE $\frac{1}{4}$ 35	8S	16E	47 of Mines	585
South Top No. 2 (Amended)	A MC 62043	SE $\frac{1}{4}$ 26, NE $\frac{1}{4}$ 35	8S	16E	47 of Mines	586
Tarde	A MC 62044	NE $\frac{1}{4}$ 26, NW $\frac{1}{4}$ 26	8S	16E	52 of Mines	374
Tip Top (Amended)	A MC 62045	SE $\frac{1}{4}$ 26	8S	16E	47 of Mines	592
Tip Top No. 1 (Amended)	A MC 62046	SE $\frac{1}{4}$ 26, NE $\frac{1}{4}$ 26	8S	16E	47 of Mines	593
Valley (Amended)	A MC 62047	NE $\frac{1}{4}$ 26	8S	16E	Docket 37	385
Whirl Wind	A MC 62048	NE $\frac{1}{4}$ 27, NW $\frac{1}{4}$ 27, SE $\frac{1}{4}$ 27	8S	16E	53 of Mines	371
Whirlwind Fraction	A MC 62049	NE $\frac{1}{4}$ 27, NW $\frac{1}{4}$ 27, SE $\frac{1}{4}$ 27, SW $\frac{1}{4}$ 27	8S	16E	56 of Mines	548
PS 1	A MC 62065	NE $\frac{1}{4}$ 33, SE $\frac{1}{4}$ 33	8S	16E	Docket 246	509
PS 2	A MC 62066	NE $\frac{1}{4}$ 33, SE $\frac{1}{4}$ 33	8S	16E	Docket 246	510
PS 3	A MC 62067	SW $\frac{1}{4}$ 33	8S	16E	Docket 247	318
PS 4	A MC 62068	NW $\frac{1}{4}$ 33, SW $\frac{1}{4}$ 33	8S	16E	Docket 247	319
PS 5	A MC 62069	SE $\frac{1}{4}$ 33, SW $\frac{1}{4}$ 33	8S	16E	Docket 247	320
PS 6	A MC 62070	NE $\frac{1}{4}$ 33, NW $\frac{1}{4}$ 33	8S	16E	Docket 247	321
PS 7	A MC 62071	SE $\frac{1}{4}$ 33, NE $\frac{1}{4}$ 33	8S	16E	Docket 247	322
PS 8	A MC 62072	NE $\frac{1}{4}$ 33	8S	16E	Docket 247	323
PS 9	A MC 62073	NE $\frac{1}{4}$ 33, SE $\frac{1}{4}$ 33	8S	16E	Docket 247	517
PS 10	A MC 62074	NE $\frac{1}{4}$ 33	8S	16E	Docket 247	518
PS 11	A MC 62075	SW $\frac{1}{4}$ 33	8S	16E	Docket 247	519
PS 12	A MC 62076	NW $\frac{1}{4}$ 04	9S	16E	Docket 247	520
PS 13	A MC 62077	SW $\frac{1}{4}$ 33	8S	16E	Docket 247	521
PS 14	A MC 62078	NW $\frac{1}{4}$ 04	9S	16E	Docket 247	522
PS 15	A MC 62079	SW $\frac{1}{4}$ 33	8S	16E	Docket 247	523
PS 16	A MC 62080	NW $\frac{1}{4}$ 04	9S	16E	Docket 247	524
PS 17	A MC 62081	NW $\frac{1}{4}$ 33, SW $\frac{1}{4}$ 33	8S	16E	Docket 248	86
PS 18	A MC 62082	NW $\frac{1}{4}$ 33	8S	16E	Docket 248	87
PS 19	A MC 62083	NW $\frac{1}{4}$ 33, SW $\frac{1}{4}$ 33	8S	16E	Docket 248	88
PS 20	A MC 62084	NW $\frac{1}{4}$ 33	8S	16E	Docket 248	89
PS 21	A MC 62085	NW $\frac{1}{4}$ 33, SW $\frac{1}{4}$ 33	8S	16E	Docket 248	90
PS 22	A MC 62086	NW $\frac{1}{4}$ 33	8S	16E	Docket 248	91
PS 23	A MC 62087	NW $\frac{1}{4}$ 33	8S	16E	Docket 261	552
PS 24	A MC 62088	SE $\frac{1}{4}$ 28, SW $\frac{1}{4}$ 28, NE $\frac{1}{4}$ 33, NW $\frac{1}{4}$ 33	8S	16E	Docket 248	167
PS 25	A MC 62089	SE $\frac{1}{4}$ 28, NE $\frac{1}{4}$ 33	8S	16E	Docket 248	168
PS 26	A MC 62090	NE $\frac{1}{4}$ 33, NW $\frac{1}{4}$ 34	8S	16E	Docket 248	169
PS 27	A MC 62091	SW $\frac{1}{4}$ 28, NW $\frac{1}{4}$ 33	8S	16E	Docket 248	506
PS 28	A MC 62092	SW $\frac{1}{4}$ 28, NW $\frac{1}{4}$ 33	8S	16E	Docket 248	507
PS 29	A MC 62093	SW $\frac{1}{4}$ 28, NW $\frac{1}{4}$ 33	8S	16E	Docket 248	508
PS 30	A MC 62094	SW $\frac{1}{4}$ 28, NW $\frac{1}{4}$ 33	8S	16E	Docket 248	509
PS 31	A MC 62095	SE $\frac{1}{4}$ 28, NE $\frac{1}{4}$ 33	8S	16E	Docket 248	510
PS 32	A MC 62096	SE $\frac{1}{4}$ 28, NE $\frac{1}{4}$ 33	8S	16E	Docket 248	511
PS 33	A MC 62097	SE $\frac{1}{4}$ 28	8S	16E	Docket 266	434
PS - 34	A MC 62098	SW $\frac{1}{4}$ 27, SE $\frac{1}{4}$ 28	8S	16E	Docket 347	304
PS - 35	A MC 62099	SW $\frac{1}{4}$ 28	8S	16E	Docket 347	305

DEC 11 1981

10:00 A.M.

PICAYUNE, ARIZONA

TOWN-

<u>NAME OF CLAIM</u>	<u>BLM SERIAL NUMBER</u>	<u>SECTION</u>	<u>SHIP</u>	<u>RANGE</u>	<u>BOOK OF RECORDS</u>	<u>PAGE</u>
PS - 36	A MC 62100	SW $\frac{1}{4}$ 28	8S	16E	Docket 347	306
PS - 37	A MC 62101	SW $\frac{1}{4}$ 28	8S	16E	Docket 347	307
PS - 38	A MC 62102	SE $\frac{1}{4}$ 28, SW $\frac{1}{4}$ 28	8S	16E	Docket 347	308
PS - 39	A MC 62103	SE $\frac{1}{4}$ 28	8S	16E	Docket 347	309
PS - 40	A MC 62104	SW $\frac{1}{4}$ 28, NW $\frac{1}{4}$ 28	8S	16E	Docket 347	310
PS - 41	A MC 62105	SE $\frac{1}{4}$ 28	8S	16E	Docket 347	311
PS - 42	A MC 62106	NW $\frac{1}{4}$ 27, SW $\frac{1}{4}$ 27, NE $\frac{1}{4}$ 28, SE $\frac{1}{4}$ 28	8S	16E	Docket 347	312
PS - 43	A MC 62107	NW $\frac{1}{4}$ 28, SW $\frac{1}{4}$ 28	8S	16E	Docket 347	313
PS - 44	A MC 62108	NW $\frac{1}{4}$ 28	8S	16E	Docket 347	314
PS - 45	A MC 62109	NW $\frac{1}{4}$ 28	8S	16E	Docket 347	315
PS - 46	A MC 62110	NW $\frac{1}{4}$ 28	8S	16E	Docket 347	317
PS - 47	A MC 62111	NE $\frac{1}{4}$ 28, NW $\frac{1}{4}$ 28, SE $\frac{1}{4}$ 28, SW $\frac{1}{4}$ 28	8S	16E	Docket 347	316
PS - 48	A MC 62112	NE $\frac{1}{4}$ 28, NW $\frac{1}{4}$ 28	8S	16E	Docket 347	318
PS - 49	A MC 62113	NE $\frac{1}{4}$ 28, SE $\frac{1}{4}$ 28	8S	16E	Docket 347	319
PS - 50	A MC 62114	NE $\frac{1}{4}$ 28	8S	16E	Docket 347	320
PS - 51	A MC 62115	NE $\frac{1}{4}$ 28, SE $\frac{1}{4}$ 28	8S	16E	Docket 347	321
PS - 52	A MC 62116	NE $\frac{1}{4}$ 28	8S	16E	Docket 347	322
PS - 53	A MC 62117	NE $\frac{1}{4}$ 28, SE $\frac{1}{4}$ 28	8S	16E	Docket 347	323
PS - 54	A MC 62118	NE $\frac{1}{4}$ 28	8S	16E	Docket 347	324
PS 55	A MC 62119	NW $\frac{1}{4}$ 27, NE $\frac{1}{4}$ 28	8S	16E	Docket 747	518
PS 56	A MC 62120	NW $\frac{1}{4}$ 27	8S	16E	Docket 747	519
PS 57	A MC 62121	NW $\frac{1}{4}$ 27	8S	16E	Docket 747	520
PS 58	A MC 62122	NW $\frac{1}{4}$ 27	8S	16E	Docket 747	521
PS 59	A MC 62123	NW $\frac{1}{4}$ 27, SW $\frac{1}{4}$ 27	8S	16E	Docket 747	522
PS 60	A MC 62124	NW $\frac{1}{4}$ 27, SW $\frac{1}{4}$ 27	8S	16E	Docket 747	523
PS 61	A MC 62125	NW $\frac{1}{4}$ 27, SW $\frac{1}{4}$ 27	8S	16E	Docket 747	524
PS 62	A MC 62126	NW $\frac{1}{4}$ 27, SW $\frac{1}{4}$ 27	8S	16E	Docket 747	525
PS 63	A MC 62127	NE $\frac{1}{4}$ 27, NW $\frac{1}{4}$ 27, SE $\frac{1}{4}$ 27, SW $\frac{1}{4}$ 27	8S	16E	Docket 747	526
PS 64	A MC 62128	SW $\frac{1}{4}$ 27	8S	16E	Docket 747	527
PS 65	A MC 62129	SW $\frac{1}{4}$ 27	8S	16E	Docket 747	528
PS 66	A MC 62130	SW $\frac{1}{4}$ 27	8S	16E	Docket 747	529
PS 67	A MC 62131	SW $\frac{1}{4}$ 27	8S	16E	Docket 747	530
PS 68	A MC 62132	SE $\frac{1}{4}$ 27, SW $\frac{1}{4}$ 27	8S	16E	Docket 747	531
PS 69	A MC 62133	NW $\frac{1}{4}$ 34	8S	16E	Docket 747	532
PS 70	A MC 62134	NW $\frac{1}{4}$ 34	8S	16E	Docket 747	533
PS 71	A MC 62135	NW $\frac{1}{4}$ 34	8S	16E	Docket 747	534
PS 72	A MC 62136	NW $\frac{1}{4}$ 34	8S	16E	Docket 747	535
PS 73	A MC 62137	NE $\frac{1}{4}$ 34, NW $\frac{1}{4}$ 34	8S	16E	Docket 747	536
PS 74	A MC 62138	NE $\frac{1}{4}$ 34	8S	16E	Docket 747	537
PS 75	A MC 62139	SE $\frac{1}{4}$ 27, NE $\frac{1}{4}$ 34	8S	16E	Docket 747	538
PS 76	A MC 62140	NW $\frac{1}{4}$ 34, SW $\frac{1}{4}$ 34	8S	16E	Docket 747	539
PS 77	A MC 62141	NE $\frac{1}{4}$ 34, NW $\frac{1}{4}$ 34, SE $\frac{1}{4}$ 34, SW $\frac{1}{4}$ 34	8S	16E	Docket 747	540
PS 78 (Amended)	A MC 62142	NE $\frac{1}{4}$ 34, SE $\frac{1}{4}$ 34	8S	16E	Docket 756	203
PS 79	A MC 62143	NW $\frac{1}{4}$ 28, SW $\frac{1}{4}$ 28	8S	16E	Docket 765	351

NAME OF CLAIM		BLM SERIAL NUMBER	SECTION	TOWN-SHIP	RANGE	BOOK OF RECORDS	PAGE
PS	80	A MC 62144	NW $\frac{1}{4}$ 28, SW $\frac{1}{4}$ 28	8S	16E	Docket 765	352
PS	81	A MC 62145	SE $\frac{1}{4}$ 29, NE $\frac{1}{4}$ 32	8S	16E	Docket 765	353
PS	82	A MC 62146	SE $\frac{1}{4}$ 29, NE $\frac{1}{4}$ 32	8S	16E	Docket 765	354
PS	83	A MC 62147	SE $\frac{1}{4}$ 29, NE $\frac{1}{4}$ 32	8S	16E	Docket 765	355
PS	84	A MC 62148	SE $\frac{1}{4}$ 29, NE $\frac{1}{4}$ 32	8S	16E	Docket 765	356
PS	85	A MC 62149	SE $\frac{1}{4}$ 29, SW $\frac{1}{4}$ 29, NE $\frac{1}{4}$ 32, NW $\frac{1}{4}$ 32	8S	16E	Docket 765	357
PS	86	A MC 62150	SW $\frac{1}{4}$ 29, NW $\frac{1}{4}$ 32	8S	16E	Docket 765	358
PS	87	A MC 62151	SW $\frac{1}{4}$ 29, NW $\frac{1}{4}$ 32	8S	16E	Docket 765	359
PS	88	A MC 62152	SW $\frac{1}{4}$ 29, NW $\frac{1}{4}$ 32	8S	16E	Docket 765	360
PS	89	A MC 62153	SW $\frac{1}{4}$ 29, SE $\frac{1}{4}$ 30, NW $\frac{1}{4}$ 32, NE $\frac{1}{4}$ 31	8S	16E	Docket 765	361
PS	90	A MC 62154	NE $\frac{1}{4}$ 29, SE $\frac{1}{4}$ 29	8S	16E	Docket 765	362
PS	91	A MC 62155	NE $\frac{1}{4}$ 29, SE $\frac{1}{4}$ 29	8S	16E	Docket 765	363
PS	92	A MC 62156	NE $\frac{1}{4}$ 29, SE $\frac{1}{4}$ 29	8S	16E	Docket 765	364
PS	93	A MC 62157	NE $\frac{1}{4}$ 29, SE $\frac{1}{4}$ 29	8S	16E	Docket 765	365
PS	94	A MC 62158	NE $\frac{1}{4}$ 29, NW $\frac{1}{4}$ 29, SE $\frac{1}{4}$ 29, SW $\frac{1}{4}$ 29	8S	16E	Docket 765	366
PS	95	A MC 62159	NW $\frac{1}{4}$ 29, SW $\frac{1}{4}$ 29	8S	16E	Docket 765	367
PS	96	A MC 62160	NW $\frac{1}{4}$ 29, SW $\frac{1}{4}$ 29	8S	16E	Docket 765	368
PS	97	A MC 62161	NW $\frac{1}{4}$ 29, SW $\frac{1}{4}$ 29	8S	16E	Docket 765	369
PS	98	A MC 62162	NW $\frac{1}{4}$ 29, SW $\frac{1}{4}$ 29, NE $\frac{1}{4}$ 30, SE $\frac{1}{4}$ 30	8S	16E	Docket 765	370
PS	99	A MC 62163	SW $\frac{1}{4}$ 31	8S	16E	Docket 765	371
PS	100	A MC 62164	SW $\frac{1}{4}$ 31	8S	16E	Docket 765	372
PS	101	A MC 62165	SW $\frac{1}{4}$ 31	8S	16E	Docket 765	373
PS	102	A MC 62166	SW $\frac{1}{4}$ 31	8S	16E	Docket 765	374
PS	103	A MC 62167	SE $\frac{1}{4}$ 31, SW $\frac{1}{4}$ 31	8S	16E	Docket 765	375
PS	104	A MC 62168	SE $\frac{1}{4}$ 31	8S	16E	Docket 765	376
PS	105	A MC 62169	SE $\frac{1}{4}$ 31	8S	16E	Docket 765	377
PS	106	A MC 62170	SE $\frac{1}{4}$ 31	8S	16E	Docket 765	378
PS	107	A MC 62171	SE $\frac{1}{4}$ 31, SW $\frac{1}{4}$ 32	8S	16E	Docket 765	379
PS	108	A MC 62172	NW $\frac{1}{4}$ 31, SW $\frac{1}{4}$ 31	8S	16E	Docket 765	380
PS	109	A MC 62173	NW $\frac{1}{4}$ 31, SW $\frac{1}{4}$ 31	8S	16E	Docket 765	381
PS	110	A MC 62174	NW $\frac{1}{4}$ 31, SW $\frac{1}{4}$ 31	8S	16E	Docket 765	382
PS	111	A MC 62175	NW $\frac{1}{4}$ 31, SW $\frac{1}{4}$ 31	8S	16E	Docket 765	383
PS	112	A MC 62176	NE $\frac{1}{4}$ 31, NW $\frac{1}{4}$ 31, SE $\frac{1}{4}$ 31, SW $\frac{1}{4}$ 31	8S	16E	Docket 765	384
PS	113	A MC 62177	NE $\frac{1}{4}$ 31, SE $\frac{1}{4}$ 31	8S	16E	Docket 765	385
PS	114	A MC 62178	NE $\frac{1}{4}$ 31, SE $\frac{1}{4}$ 31	8S	16E	Docket 765	386
PS	115	A MC 62179	NE $\frac{1}{4}$ 31, SE $\frac{1}{4}$ 31	8S	16E	Docket 765	387
PS	116	A MC 62180	NW $\frac{1}{4}$ 32, SW $\frac{1}{4}$ 32, NE $\frac{1}{4}$ 31, SE $\frac{1}{4}$ 31	8S	16E	Docket 765	388
PS	117	A MC 62181	NW $\frac{1}{4}$ 31	8S	16E	Docket 765	389
PS	118	A MC 62182	NW $\frac{1}{4}$ 31	8S	16E	Docket 765	390
PS	119	A MC 62183	NW $\frac{1}{4}$ 31	8S	16E	Docket 765	391
PS	120	A MC 62184	NW $\frac{1}{4}$ 31	8S	16E	Docket 765	392
PS	121	A MC 62185	NE $\frac{1}{4}$ 31, NW $\frac{1}{4}$ 31	8S	16E	Docket 765	393

DEC 4 1981

10:30 A.M.

PIACONIA, ARIZONA

NAME OF CLAIM	BLM SERIAL		TOWN-	SHIP	RANGE	BOOK OF RECORDS	PAGE
	NUMBER	SECTION					
PS 122	A MC 62186	NE $\frac{1}{4}$ 31	8S	16E	Docket 765	394	
PS 123	A MC 62187	NE $\frac{1}{4}$ 31	8S	16E	Docket 765	395	
PS 124	A MC 62188	NE $\frac{1}{4}$ 31	8S	16E	Docket 765	396	
PS 125	A MC 62189	NW $\frac{1}{4}$ 32, NE $\frac{1}{4}$ 31	8S	16E	Docket 765	397	
PS 126	A MC 62190	SW $\frac{1}{4}$ 30, NW $\frac{1}{4}$ 31	8S	16E	Docket 765	398	
PS 127	A MC 62191	SW $\frac{1}{4}$ 30, NW $\frac{1}{4}$ 31	8S	16E	Docket 765	399	
PS 128	A MC 62192	SW $\frac{1}{4}$ 30, NW $\frac{1}{4}$ 31	8S	16E	Docket 765	400	
PS 129	A MC 62193	SW $\frac{1}{4}$ 30, NW $\frac{1}{4}$ 31	8S	16E	Docket 765	401	
PS 130	A MC 62194	SE $\frac{1}{4}$ 30, SW $\frac{1}{4}$ 30, NE $\frac{1}{4}$ 31, NW $\frac{1}{4}$ 31	8S	16E	Docket 765	402	
PS 131	A MC 62195	SE $\frac{1}{4}$ 30, NE $\frac{1}{4}$ 31	8S	16E	Docket 765	403	
PS 132	A MC 62196	SE $\frac{1}{4}$ 30, NE $\frac{1}{4}$ 31	8S	16E	Docket 765	404	
PS 133	A MC 62197	SE $\frac{1}{4}$ 30, NE $\frac{1}{4}$ 31	8S	16E	Docket 765	405	
PS 134	A MC 62198	SW $\frac{1}{4}$ 29, SE $\frac{1}{4}$ 30, NW $\frac{1}{4}$ 32, NE $\frac{1}{4}$ 31	8S	16E	Docket 765	406	
PS 135	A MC 62199	SW $\frac{1}{4}$ 30	8S	16E	Docket 765	407	
PS 136	A MC 62200	SW $\frac{1}{4}$ 30	8S	16E	Docket 765	408	
PS 137	A MC 62201	SW $\frac{1}{4}$ 30	8S	16E	Docket 765	409	
PS 138	A MC 62202	SW $\frac{1}{4}$ 30	8S	16E	Docket 765	410	
PS 139	A MC 62203	SE $\frac{1}{4}$ 30, SW $\frac{1}{4}$ 30	8S	16E	Docket 765	411	
PS 140	A MC 62204	SE $\frac{1}{4}$ 30	8S	16E	Docket 765	412	
PS 141	A MC 62205	SE $\frac{1}{4}$ 30	8S	16E	Docket 765	413	
PS 142	A MC 62206	SE $\frac{1}{4}$ 30	8S	16E	Docket 765	414	
PS 143	A MC 62207	SW $\frac{1}{4}$ 29, SE $\frac{1}{4}$ 30	8S	16E	Docket 765	415	
PS 144	A MC 62208	NW $\frac{1}{4}$ 30, SW $\frac{1}{4}$ 30	8S	16E	Docket 765	416	
PS 145	A MC 62209	NW $\frac{1}{4}$ 30, SW $\frac{1}{4}$ 30	8S	16E	Docket 765	417	
PS 146	A MC 62210	NW $\frac{1}{4}$ 30, SW $\frac{1}{4}$ 30	8S	16E	Docket 765	418	
PS 147	A MC 62211	NW $\frac{1}{4}$ 30, SW $\frac{1}{4}$ 30	8S	16E	Docket 765	419	
PS 148	A MC 62212	NE $\frac{1}{4}$ 30, NW $\frac{1}{4}$ 30, SE $\frac{1}{4}$ 30, SW $\frac{1}{4}$ 30	8S	16E	Docket 765	420	
PS 149	A MC 62213	NE $\frac{1}{4}$ 30, SE $\frac{1}{4}$ 30	8S	16E	Docket 765	421	
PS 150	A MC 62214	NE $\frac{1}{4}$ 30, SE $\frac{1}{4}$ 30	8S	16E	Docket 765	422	
PS 151	A MC 62215	NE $\frac{1}{4}$ 30, SE $\frac{1}{4}$ 30	8S	16E	Docket 765	423	
PS 152	A MC 62216	NW $\frac{1}{4}$ 29, NE $\frac{1}{4}$ 30, SW $\frac{1}{4}$ 29, SE $\frac{1}{4}$ 30	8S	16E	Docket 765	424	
PS 153	A MC 62217	NW $\frac{1}{4}$ 30	8S	16E	Docket 765	425	
PS 154	A MC 62218	NW $\frac{1}{4}$ 30	8S	16E	Docket 765	426	
PS 155	A MC 62219	NW $\frac{1}{4}$ 30	8S	16E	Docket 765	427	
PS 156	A MC 62220	NW $\frac{1}{4}$ 30	8S	16E	Docket 765	428	
PS 157	A MC 62221	NE $\frac{1}{4}$ 30, NW $\frac{1}{4}$ 30	8S	16E	Docket 765	429	
PS 158	A MC 62222	NE $\frac{1}{4}$ 30	8S	16E	Docket 765	430	
PS 159	A MC 62223	NE $\frac{1}{4}$ 30	8S	16E	Docket 765	431	
PS 160	A MC 62224	NE $\frac{1}{4}$ 30	8S	16E	Docket 765	432	
PS 161	A MC 62225	NW $\frac{1}{4}$ 29, NE $\frac{1}{4}$ 30	8S	16E	Docket 765	433	
PS No. 162	A MC 62226	SW $\frac{1}{4}$ 19, NW $\frac{1}{4}$ 30	8S	16E	Docket 769	518	
PS No. 163	A MC 62227	SW $\frac{1}{4}$ 19, NW $\frac{1}{4}$ 30	8S	16E	Docket 769	519	
PS No. 164	A MC 62228	SW $\frac{1}{4}$ 19, NW $\frac{1}{4}$ 30	8S	16E	Docket 769	520	
PS No. 165	A MC 62229	SW $\frac{1}{4}$ 19, NW $\frac{1}{4}$ 30	8S	16E	Docket 769	521	

DEC 4 1981

10:00 A.M.

PHOENIX, ARIZONA

<u>NAME OF CLAIM</u>	<u>BLM SERIAL NUMBER</u>	<u>SECTION</u>	<u>TOWN-SHIP</u>	<u>RANGE</u>	<u>BOOK OF RECORDS</u>	<u>PAGE</u>
PS No. 166	A MC 62230	NW $\frac{1}{4}$ 29, NE $\frac{1}{4}$ 30	8S	16E	Docket 769	522
PS No. 167	A MC 62231	NW $\frac{1}{4}$ 29	8S	16E	Docket 769	523
PS No. 168	A MC 62232	NW $\frac{1}{4}$ 29	8S	16E	Docket 769	524
PS No. 169	A MC 62233	NW $\frac{1}{4}$ 29	8S	16E	Docket 769	525
PS No. 170	A MC 62234	NE $\frac{1}{4}$ 29, NW $\frac{1}{4}$ 29	8S	16E	Docket 769	526
PS No. 171	A MC 62235	NE $\frac{1}{4}$ 29	8S	16E	Docket 769	527
PS No. 172	A MC 62236	NE $\frac{1}{4}$ 29	8S	16E	Docket 769	528
PS No. 173	A MC 62237	NE $\frac{1}{4}$ 29	8S	16E	Docket 769	529
PS No. 174	A MC 62238	NE $\frac{1}{4}$ 29	8S	16E	Docket 769	530
PS Fraction	A MC 6527	NE $\frac{1}{4}$ 27, SE $\frac{1}{4}$ 22	8S	16E	Docket 861	443
PS 175	A MC 6528	NW $\frac{1}{4}$ 28, NE $\frac{1}{4}$ 29	8S	16E	Docket 861	444
PS 176	A MC 6529	NW $\frac{1}{4}$ 28	8S	16E	Docket 861	445
PS 177	A MC 6530	SW $\frac{1}{4}$ 21, NW $\frac{1}{4}$ 28	8S	16E	Docket 861	446
PS 178	A MC 6531	SW $\frac{1}{4}$ 21, NW $\frac{1}{4}$ 28	8S	16E	Docket 861	447
PS 179	A MC 6532	SW $\frac{1}{4}$ 21, SE $\frac{1}{4}$ 21, NE $\frac{1}{4}$ 28, NW $\frac{1}{4}$ 28	8S	16E	Docket 861	448
PS 180	A MC 6533	SE $\frac{1}{4}$ 21, NE $\frac{1}{4}$ 28	8S	16E	Docket 861	449
PS 181	A MC 6534	SE $\frac{1}{4}$ 21, NE $\frac{1}{4}$ 28	8S	16E	Docket 861	450
PS 182	A MC 6535	SE $\frac{1}{4}$ 21, NE $\frac{1}{4}$ 28	8S	16E	Docket 861	451
PS 183	A MC 6536	SE $\frac{1}{4}$ 21, NE $\frac{1}{4}$ 28, SW $\frac{1}{4}$ 22, NW $\frac{1}{4}$ 27	8S	16E	Docket 861	452
PS 184	A MC 6537	SW $\frac{1}{4}$ 22, NW $\frac{1}{4}$ 27	8S	16E	Docket 861	453
PS 185	A MC 6538	SW $\frac{1}{4}$ 22, NW $\frac{1}{4}$ 27	8S	16E	Docket 861	454
PS 186	A MC 6539	SW $\frac{1}{4}$ 22	8S	16E	Docket 861	455
PS 187	A MC 6540	SW $\frac{1}{4}$ 22	8S	16E	Docket 861	456
PS 188	A MC 6541	SW $\frac{1}{4}$ 22, SE $\frac{1}{4}$ 22	8S	16E	Docket 861	457
PS 189	A MC 6542	NE $\frac{1}{4}$ 22, NW $\frac{1}{4}$ 22, SE $\frac{1}{4}$ 22, SW $\frac{1}{4}$ 22	8S	16E	Docket 861	458
PS 190	A MC 6543	NW $\frac{1}{4}$ 22, SW $\frac{1}{4}$ 22	8S	16E	Docket 861	459
PS 191	A MC 6544	NW $\frac{1}{4}$ 22, SW $\frac{1}{4}$ 22	8S	16E	Docket 861	460
PS 192	A MC 6545	SW $\frac{1}{4}$ 22	8S	16E	Docket 861	461
PS 193	A MC 6546	SW $\frac{1}{4}$ 22	8S	16E	Docket 861	462
PS 194	A MC 6547	SE $\frac{1}{4}$ 21, SW $\frac{1}{4}$ 22	8S	16E	Docket 861	463
PS 195	A MC 6548	SE $\frac{1}{4}$ 21	8S	16E	Docket 861	464
PS 196	A MC 6549	SE $\frac{1}{4}$ 21	8S	16E	Docket 861	465
PS 197	A MC 6550	SE $\frac{1}{4}$ 21	8S	16E	Docket 861	466
PS 198	A MC 6551	SE $\frac{1}{4}$ 21, SW $\frac{1}{4}$ 21	8S	16E	Docket 861	467
PS 199	A MC 6552	SW $\frac{1}{4}$ 21	8S	16E	Docket 861	468
PS 200	A MC 6553	SW $\frac{1}{4}$ 21	8S	16E	Docket 861	469
PS 201	A MC 6554	NE $\frac{1}{4}$ 27, SE $\frac{1}{4}$ 22	8S	16E	Docket 861	470
PS 202	A MC 6555	NE $\frac{1}{4}$ 27, SE $\frac{1}{4}$ 22	8S	16E	Docket 861	471
PS 203	A MC 6556	NE $\frac{1}{4}$ 27, SE $\frac{1}{4}$ 22	8S	16E	Docket 861	472
PS 204	A MC 6557	SE $\frac{1}{4}$ 22	8S	16E	Docket 861	473
PS 205	A MC 6558	SE $\frac{1}{4}$ 22	8S	16E	Docket 861	474
PS 206	A MC 6559	SE $\frac{1}{4}$ 22	8S	16E	Docket 861	475
PS 207	A MC 6560	SE $\frac{1}{4}$ 22, NE $\frac{1}{4}$ 22	8S	16E	Docket 861	476
PS 208	A MC 6561	SE $\frac{1}{4}$ 22, NE $\frac{1}{4}$ 22	8S	16E	Docket 861	477
PS 209	A MC 6562	SE $\frac{1}{4}$ 22, NE $\frac{1}{4}$ 22	8S	16E	Docket 861	478

DEC 4 1961

10:00 A.M.

PHOENIX, ARIZONA

NAME OF CLAIM	BLM SERIAL		TOWN-		BOOK OF RECORDS	PAGE
	NUMBER	SECTION	SHIP	RANGE		
PS 210	A MC 6563	NE $\frac{1}{4}$ 22, NW $\frac{1}{4}$ 22	8S	16E	Docket 861	479
PS 211	A MC 6564	NE $\frac{1}{4}$ 22	8S	16E	Docket 861	480
PS 212	A MC 6565	NE $\frac{1}{4}$ 22	8S	16E	Docket 861	481
PS 213	A MC 6566	NE $\frac{1}{4}$ 22	8S	16E	Docket 861	482
PS 214	A MC 6567	SW $\frac{1}{4}$ 21, NW $\frac{1}{4}$ 28	8S	16E	Docket 861	483
PS 215	A MC 6568	SW $\frac{1}{4}$ 21, NW $\frac{1}{4}$ 28, SE $\frac{1}{4}$ 20, NE $\frac{1}{4}$ 29	8S	16E	Docket 861	484
PS 216	A MC 6569	NW $\frac{1}{4}$ 21, SW $\frac{1}{4}$ 21, SE $\frac{1}{4}$ 20, NE $\frac{1}{4}$ 20	8S	16E	Docket 861	485
PS 217	A MC 6570	NW $\frac{1}{4}$ 21, SW $\frac{1}{4}$ 21	8S	16E	Docket 861	486
PS 218	A MC 6571	SE $\frac{1}{4}$ 20, NE $\frac{1}{4}$ 29	8S	16E	Docket 861	487
PS 219	A MC 6572	SE $\frac{1}{4}$ 20, NE $\frac{1}{4}$ 29	8S	16E	Docket 861	488
PS 220	A MC 6573	SE $\frac{1}{4}$ 20, NE $\frac{1}{4}$ 29	8S	16E	Docket 861	489
PS 221	A MC 6574	SE $\frac{1}{4}$ 20, NE $\frac{1}{4}$ 29	8S	16E	Docket 861	490
PS 222	A MC 6575	SE $\frac{1}{4}$ 20	8S	16E	Docket 861	491
PS 223	A MC 6576	SE $\frac{1}{4}$ 20	8S	16E	Docket 861	492
PS 224	A MC 6577	SE $\frac{1}{4}$ 20	8S	16E	Docket 861	493
PS 225	A MC 6578	SE $\frac{1}{4}$ 20	8S	16E	Docket 861	494
PS 226	A MC 6579	NE $\frac{1}{4}$ 20, SE $\frac{1}{4}$ 20	8S	16E	Docket 861	495
PS 227	A MC 6580	NE $\frac{1}{4}$ 20, SE $\frac{1}{4}$ 20	8S	16E	Docket 861	496
PS 228	A MC 6581	NE $\frac{1}{4}$ 20, SE $\frac{1}{4}$ 20	8S	16E	Docket 861	497
PS 229	A MC 6582	NE $\frac{1}{4}$ 20, SE $\frac{1}{4}$ 20	8S	16E	Docket 861	498
PS 230	A MC 6583	NW $\frac{1}{4}$ 21, NE $\frac{1}{4}$ 20	8S	16E	Docket 861	499
PS 231	A MC 6584	NW $\frac{1}{4}$ 21	8S	16E	Docket 861	500
PS 232	A MC 6585	NW $\frac{1}{4}$ 21, SW $\frac{1}{4}$ 21	8S	16E	Docket 861	501
PS 233	A MC 6586	NW $\frac{1}{4}$ 21, SW $\frac{1}{4}$ 21	8S	16E	Docket 861	502
PS 234	A MC 6587	NW $\frac{1}{4}$ 21, NE $\frac{1}{4}$ 21, SW $\frac{1}{4}$ 21, SE $\frac{1}{4}$ 21	8S	16E	Docket 861	503
PS 235	A MC 6588	NE $\frac{1}{4}$ 21, SE $\frac{1}{4}$ 21	8S	16E	Docket 861	504
PS 236	A MC 6589	NE $\frac{1}{4}$ 21, SE $\frac{1}{4}$ 21	8S	16E	Docket 861	505
PS 237	A MC 6590	NE $\frac{1}{4}$ 21, SE $\frac{1}{4}$ 21	8S	16E	Docket 861	506
PS 238	A MC 6591	NE $\frac{1}{4}$ 21, SE $\frac{1}{4}$ 21, NW $\frac{1}{4}$ 22, SW $\frac{1}{4}$ 22	8S	16E	Docket 861	507
PS 239	A MC 6592	NW $\frac{1}{4}$ 22, SW $\frac{1}{4}$ 22	8S	16E	Docket 861	508
PS 240	A MC 6593	NW $\frac{1}{4}$ 22, SW $\frac{1}{4}$ 22	8S	16E	Docket 861	509
PS 241	A MC 6594	NW $\frac{1}{4}$ 22	8S	16E	Docket 861	510
PS 242	A MC 6595	NW $\frac{1}{4}$ 22	8S	16E	Docket 861	511
PS 243	A MC 6596	SW $\frac{1}{4}$ 16, NW $\frac{1}{4}$ 21	8S	16E	Docket 861	512
PS 244	A MC 6597	SW $\frac{1}{4}$ 16, NW $\frac{1}{4}$ 21	8S	16E	Docket 861	513
PS 245	A MC 6598	SW $\frac{1}{4}$ 16, SE $\frac{1}{4}$ 16, NW $\frac{1}{4}$ 21, NE $\frac{1}{4}$ 21	8S	16E	Docket 861	514
PS 246	A MC 6599	SE $\frac{1}{4}$ 16, NE $\frac{1}{4}$ 21	8S	16E	Docket 861	515
PS 247	A MC 6600	SE $\frac{1}{4}$ 16, NE $\frac{1}{4}$ 21	8S	16E	Docket 861	516
PS 248	A MC 6601	SE $\frac{1}{4}$ 16, NE $\frac{1}{4}$ 21	8S	16E	Docket 861	517
PS 249	A MC 6602	NE $\frac{1}{4}$ 21, NW $\frac{1}{4}$ 22	8S	16E	Docket 861	518
PS 250	A MC 6603	SW $\frac{1}{4}$ 15, NW $\frac{1}{4}$ 22	8S	16E	Docket 861	519
PS 251	A MC 6604	SW $\frac{1}{4}$ 15, NW $\frac{1}{4}$ 22	8S	16E	Docket 861	520
PS 252	A MC 9876	SE $\frac{1}{4}$ 22, NE $\frac{1}{4}$ 22	8S	16E	Docket 869	217

NAME OF CLAIM	BLM SERIAL		TOWN-		BOOK OF RECORDS	PAGE
	NUMBER	SECTION	SHIP	RANGE		
PS 253	A MC 9877	SE $\frac{1}{4}$ 22, NE $\frac{1}{4}$ 22	8S	16E	Docket 869	218
PS 254	A MC 9878	SE $\frac{1}{4}$ 22, NE $\frac{1}{4}$ 22	8S	16E	Docket 869	219
Sylvia #1	A MC 62050	NW $\frac{1}{4}$ 28, NE $\frac{1}{4}$ 28, SW $\frac{1}{4}$ 28, SE $\frac{1}{4}$ 28	8S	16E	Docket 152	258
Sylvia #2	A MC 62051	NW $\frac{1}{4}$ 28, NE $\frac{1}{4}$ 28, SE $\frac{1}{4}$ 28	8S	16E	Docket 152	259
Sylvia #3	A MC 62052	NE $\frac{1}{4}$ 28, SE $\frac{1}{4}$ 28	8S	16E	Docket 152	260
Sylvia #4	A MC 62053	NE $\frac{1}{4}$ 28	8S	16E	Docket 152	261
Sylvia #5	A MC 62054	NE $\frac{1}{4}$ 28	8S	16E	Docket 152	262
Sylvia #6	A MC 62055	SE $\frac{1}{4}$ 28	8S	16E	Docket 152	263
Sylvia #7	A MC 62056	SE $\frac{1}{4}$ 28	8S	16E	Docket 152	264
Sylvia #8	A MC 62057	SE $\frac{1}{4}$ 28	8S	16E	Docket 152	265
Sylvia #9	A MC 62058	SE $\frac{1}{4}$ 28, NE $\frac{1}{4}$ 28, SW $\frac{1}{4}$ 27	8S	16E	Docket 157	405
Sylvia #10	A MC 62059	SE $\frac{1}{4}$ 28, NE $\frac{1}{4}$ 28, SW $\frac{1}{4}$ 27, NW $\frac{1}{4}$ 27	8S	16E	Docket 170	385
Little Joe #1	A MC 62060	SW $\frac{1}{4}$ 28, SE $\frac{1}{4}$ 28	8S	16E	Docket 111	138
Little Joe #1	A MC 68674	SW $\frac{1}{4}$ 28, SE $\frac{1}{4}$ 28	8S	16E	52 of Mines	137
Little Joe #2	A MC 68675	SW $\frac{1}{4}$ 28	8S	16E	Docket 111	139
Little Joe No. 2	A MC 62061	SW $\frac{1}{4}$ 28	8S	16E	52 of Mines	166
Little Joe #3	A MC 62062	NW $\frac{1}{4}$ 28, SW $\frac{1}{4}$ 28	8S	16E	Docket 208	439
Little Joe No. 4	A MC 62063	SE $\frac{1}{4}$ 28, SW $\frac{1}{4}$ 28	8S	16E	55 of Mines	23
Little Joe No. 5	A MC 62064	SE $\frac{1}{4}$ 28, SW $\frac{1}{4}$ 28, NE $\frac{1}{4}$ 33	8S	16E	55 of Mines	24

THAT between the first day of September A.D. 1980, and the thirty-first day of August A.D. 1981, at least One Hundred Dollars (\$100.00) worth of work and improvements were done and performed for the benefit of each of said claims, not including location work of said claims. Such work and improvements were made by and at the expense of the Magma Copper Company, San Manuel Division, who owns said claims for the purpose of complying with the laws of the United States pertaining to assessment of annual work; and

K. W. Graham, C. B. David, E. Miranda, M. C. Ledezma, E. O. Gomez, E. W. South, A. P. Gaona, C. Gutierrez, F. J. Gonzales, T. J. Toporski, M. A. Hamm, J. A. Maez, R. F. Campsen, M. Hunter, Jr., and W. Snelgrove

were part of the men employed by said owner, and who labored for the benefit of said claims, did said work and improvements, the same being as follows, to-wit:

DEC 4 1981

10:00 A.M.

PUNICHER, ARIZONA

Drifting 780 feet on the 2675 level Claim San Manuel 13
 Drifting 695 feet on the 2675 level Claim San Manuel 14
 Drifting 75 feet on the 2675 level Claim San Manuel 15
 Drifting 490 feet on the 2675 level Claim San Manuel 18
 Drifting 50 feet on the 2675 level Claim San Manuel 21
 Drifting 1,425 feet on the 2675 level Claim San Manuel 8
 Drifting 465 feet on the 2675 level Claim San Manuel 9
 Drifting 180 feet on the 2675 level Claim Rex 7
 Drifting 90 feet on the 2675 level Claim Rex 9
 Drifting 80 feet on the 2675 level Claim Rex 14
 Drifting 500 feet on the 2675 level Claim Rex 15
 Drifting 250 feet on the 2675 level Claim Rex 16
 Drifting 250 feet on the 2675 level Claim Nellita 1

That all three hundred six (306) above listed unpatented claims together with the particular claim(s) upon which work and improvements were done are owned by Magma Copper Company, San Manuel Division and together with additional patented claims form a single group of contiguous mining claims. Drifting performed on said claims was done for the benefit of all claims within the group including the above listed claims and said drifts are so located and developed as to furnish the most practical method of accomplishing same. Said work and improvements above described actually benefit the above listed claims to the extent of at least One Hundred Dollars (\$100.00) for each and every claim listed above.

W. L. Parks
 W. L. Parks
 Executive Vice-President

STATE OF ARIZONA)
)
 County of Pinal) ss.

Subscribed and sworn to before me this 2nd day of November

Gloria L. Acosta
 Gloria L. Acosta
 Notary Public



My Commission Expires May 13, 1983

*** CERTIFICATE OF RECORDING ***

STATE OF ARIZONA, COUNTY OF PINAL (SS)
I HEREBY CERTIFY THAT THE WITHIN INSTRUMENT WAS FILED FOR RECORD IN
PINAL COUNTY, STATE OF ARIZONA. WITNESS MY HAND AND OFFICIAL SEAL.

NO: 691457

TIME: 1100 04NOV81

PAGES: 009

FEE \$005.00

WILLIAM S. TRUMAN

PINAL COUNTY RECORDER, BY



DEPUTY

1088-618

LABOR

FROM: PARKS, W L

TO: HAWK 9-10 AND

B. L. HAZ STATE OFFICE

DEC 4 1981

10:00 AM

PHOENIX, ARIZONA

62239-62263

LAW OFFICES
TWITTY, SIEVWRIGHT & MILLS

HOWARD A. TWITTY
RALPH B. SIEVWRIGHT
JOHN F. MILLS
N. DOUGLAS GRIMWOOD
ANDREW R. ALEX
ROGER K. FERLAND

1700 TOWNEHOUSE TOWER
100 WEST CLARENDON
PHOENIX, ARIZONA 85013

TELEPHONE 248-9424
AREA CODE 602

December 2, 1981

HAND-DELIVERED

United States Department
of the Interior
Bureau of Land Management
2400 Valley Bank Center
Phoenix, Arizona 85073

RECEIVED
B. L. M. AZ STATE OFFICE
DEC 4 1981
10:00 AM
PHOENIX, ARIZONA

*Updated
CP*

Re: 1981 Affidavits of Annual Assessment Work
MAGMA COPPER COMPANY - San Manuel Division

Gentlemen:

Enclosed are Affidavits of Performance of Annual Work for Year Commencing September 1, 1980, for the claims of Magma Copper Company, San Manuel Division, covered by the following serial numbers:

- A MC 62016 - A MC 62263, inclusive;
- A MC 62266 - A MC 62267, inclusive;
- A MC 62269 - A MC 62276, inclusive;
- A MC 62279 - A MC 62280, inclusive;
- A MC 62283 - A MC 62284, inclusive;
- A MC 62286 - A MC 62287, inclusive;
- A MC 62290 - A MC 62307, inclusive;
- A MC 68674 - A MC 68675, inclusive;
- A MC 6527 - A MC 6604, inclusive;
- A MC 9876 - A MC 9878, inclusive.

Sincerely,

TWITTY, SIEVWRIGHT & MILLS

BY *Ralph Sievwright*

RBS:nau
Enclosures

CC: Mr. Warren L. Parks (w/o enclosures)
Mr. L. A. Thomas (w/o enclosures)

DATE: 11/16/81

THE FOLLOWING RECORDED INSTRUMENTS ARE HERewith RETURNED TO YOU BY
WILLIAM S. TRUMAN, FINAL COUNTY RECORDER:

NUMBER	WHEN RECORDED	CAPTION	FROM	TO
691456	1100 04NOV1981	LABOR	MAGMA COPPER	LIMESTONE 6-1
691457	1100 04NOV1981	LABOR	MAGMA COPPER	HAWK 9-10 AND
691458	1100 04NOV1981	LABOR	MAGMA COPPER	CLARK 1-6
691459	1100 04NOV1981	LABOR	MAGMA COPPER	BLACK HILL 3-
691460	1100 04NOV1981	LABOR	MAGMA COPPER	CALCITE 1-9 A
691461	1100 04NOV1981	LABOR	MAGMA COPPER	APOLLO AND AN
691462	1100 04NOV1981	LABOR	MAGMA COPPER	CHOLLA FLAT A

B. L. H. AZ STATE OFFICE
DEC 4 1981
10:00 A.M.
PHOENIX, ARIZONA

1088-616

AFFIDAVIT OF PERFORMANCE OF ANNUAL WORK
FOR YEAR COMMENCING SEPTEMBER 1, 1980

B. L. HAZ STATE OFFICE

DEC 4 1981

10:00 AM

PINAL COUNTY, ARIZONA

STATE OF ARIZONA)
)
County of Pinal) ss.

W. L. Parks, being duly sworn, deposes and says that he is a citizen of the United States and more than twenty-one years of age; that he is Executive Vice-President for the Magma Copper Company, and resides in San Manuel, Pinal County, Arizona; that he is personally acquainted with the mining claims located in the Old Hat Mining District, Pinal County, Arizona, and listed below together with book and page of records as recorded in the office of the County Recorder of Pinal County, Arizona.

<u>NAME OF CLAIM</u>	<u>BLM SERIAL NUMBER</u>	<u>SECTION</u>	<u>TOWN-SHIP</u>	<u>RANGE</u>	<u>BOOK OF RECORDS</u>	<u>PAGE</u>
Limestone No. 6 (Amended)	A MC 62239	NE $\frac{1}{4}$ 24 ✓	10S	17E	Docket 641	428
Limestone No. 7 (Amended)	A MC 62240	SE $\frac{1}{4}$ 13 ✓	10S	17E	Docket 641	429
Limestone No. 8 (Amended)	A MC 62241	SE $\frac{1}{4}$ 13 ✓	10S	17E	Docket 641	430
Limestone No. 9 (Amended)	A MC 62242	NE $\frac{1}{4}$ 24 ✓	10S	17E	Docket 641	431
Limestone No. 10 (Amended)	A MC 62243	NW $\frac{1}{4}$ 24 ✓	10S	17E	Docket 641	432
Limestone No. 11 (Amended)	A MC 62244	NW $\frac{1}{4}$ 24 ✓	10S	17E	Docket 641	433
Limestone No. 12 (Amended)	A MC 62245	NW $\frac{1}{4}$ 24 ✓	10S	17E	Docket 641	434
Limestone No. 13 (Amended)	A MC 62246	SW $\frac{1}{4}$ 13 ✓	10S	17E	Docket 641	435
Limestone No. 14 (Amended)	A MC 62247	NW $\frac{1}{4}$ 19 ✓	10S	18E	Docket 641	436
Limestone No. 17 (Amended)	A MC 62248	NW $\frac{1}{4}$ 19 ✓	10S	18E	Docket 641	439
Limestone No. 18 (Amended)	A MC 62249	SW $\frac{1}{4}$ 19 ✓	10S	18E	Docket 641	440
Limestone No. 19 (Amended)	A MC 62250	NW $\frac{1}{4}$ 19 ✓	10S	18E	Docket 641	441
Limestone No. 20 (Amended)	A MC 62251	NW $\frac{1}{4}$ 19 ✓	10S	18E	Docket 641	442
Limestone No. 21 (Amended)	A MC 62252	NW $\frac{1}{4}$ 19 ✓	10S	18E	Docket 641	443
Limestone No. 23 (Amended)	A MC 62253	NE $\frac{1}{4}$ 19 ✓	10S	18E	Docket 682	296
Limestone No. 24 (Amended)	A MC 62254	NE $\frac{1}{4}$ 19, SE $\frac{1}{4}$ 19 ✓	10S	18E	Docket 711	969
Limestone No. 25 (Amended)	A MC 62255	SW $\frac{1}{4}$ 19 ✓	10S	18E	Docket 641	447
Limestone No. 26 (Amended)	A MC 62256	SW $\frac{1}{4}$ 19 ✓	10S	18E	Docket 641	448
Limestone No. 27 (Amended)	A MC 62257	SW $\frac{1}{4}$ 19 ✓	10S	18E	Docket 641	449
Limestone No. 33 (Amended)	A MC 62258	NW $\frac{1}{4}$ 30 ✓	10S	18E	Docket 641	455
Limestone No. 35 (Amended)	A MC 62259	SE $\frac{1}{4}$ 19 ✓	10S	18E	Docket 682	298
Limestone No. 36 (Amended)	A MC 62260	SE $\frac{1}{4}$ 19 ✓	10S	18E	Docket 682	299
Limestone No. 37 (Amended)	A MC 62261	SE $\frac{1}{4}$ 19 ✓	10S	18E	Docket 682	300
Limestone No. 38 (Amended)	A MC 62262	NE $\frac{1}{4}$ 30 ✓	10S	18E	Docket 682	301
Limestone No. 39 (Amended)	A MC 62263	NE $\frac{1}{4}$ 30 ✓	10S	18E	Docket 682	302

That between the first day of September A.D. 1980, and the thirty-first day of August A.D. 1981, at least One Hundred Dollars (\$100.00) worth of work and improvements were done and performed for the benefit of each of said claims, not including location work of said claims. Such work and improvements were made by and at the expense of Magma Copper

Company, a corporation, for the purpose of complying with the laws of the United States pertaining to assessment of annual work; and,

G. H. Kent, L. E. Street, D. M. Wagner and K. R. Fletcher

were part of the men employed by said owner who labored for the benefit of said claims, did said work and improvements, the same being as follows, to-wit:

Produced 955.11 tons of clay and stripped 30,561 yards of overburden from the clay pit located on Limestone No. 12.

Developed a test clay pit on Limestone No. 24 with an access road leading to the pit which crossed portions of Limestone No. 15, Limestone No. 16, Limestone No. 21, Limestone No. 22 and Limestone No. 24.

That all twenty-five (25) above listed unpatented claims together with the particular claim(s) upon which work and improvements were done are owned by Magma Copper Company, San Manuel Division and together with additional patented claims form a single group of contiguous mining claims. That the work listed above was done for the purpose of developing and benefiting all of the claims of the group.

W. L. Parks
W. L. Parks
Executive Vice-President

Subscribed and sworn to before me this 2nd day of November

Gloria J. Austin
Gloria J. Austin
Notary Public

My Commission Expires May 13, 1983

B. L. HAZ STATE OFFICE
DEC 4 1981
10:00 A.M.
PHOENIX, ARIZONA

*** CERTIFICATE OF RECORDING ***

STATE OF ARIZONA, COUNTY OF PINAL (SS)
I HEREBY CERTIFY THAT THE WITHIN INSTRUMENT WAS FILED FOR RECORD IN
PINAL COUNTY, STATE OF ARIZONA. WITNESS MY HAND AND OFFICIAL SEAL.



NO: 691456 TIME: 1100 04NOV81 PAGES: 002 FEE \$003.00
WILLIAM S. TRUMAN
PINAL COUNTY RECORDER, BY *Charles A. P...*.....DEPUTY

1088-616

LABOR

FROM: PARKS, W L

TO: LIMESTONE 6-1

B. L. H. / AZ STATE OFFICE

DEC 4 1981

10:00 A.M.

PICOPIMA, ARIZONA

62206-62267
62269-62276
62279-80
62283-84
62286-87

LAW OFFICES
TWITTY, SIEVWRIGHT & MILLS
1700 TOWNEHOUSE TOWER
100 WEST CLARENDON
PHOENIX, ARIZONA 85013

TELEPHONE 248-9424
AREA CODE 602

HOWARD A. TWITTY
RALPH B. SIEVWRIGHT
JOHN F. MILLS
N. DOUGLAS GRIMWOOD
ANDREW R. ALEX
ROGER K. FERLAND

December 2, 1981

HAND-DELIVERED

B. L. M. AZ STATE OFFICE

DEC 4 1981

10:00 A.M.

PHOENIX, ARIZONA

*updated
CP*

United States Department
of the Interior
Bureau of Land Management
2400 Valley Bank Center
Phoenix, Arizona 85073

Re: 1981 Affidavits of Annual Assessment Work
MAGMA COPPER COMPANY - San Manuel Division

Gentlemen:

Enclosed are Affidavits of Performance of Annual
Work for Year Commencing September 1, 1980, for the claims
of Magma Copper Company, San Manuel Division, covered by
the following serial numbers:

A MC 62016 - A MC 62263, inclusive;
A MC 62266 - A MC 62267, inclusive;
A MC 62269 - A MC 62276, inclusive;
A MC 62279 - A MC 62280, inclusive;
A MC 62283 - A MC 62284, inclusive;
A MC 62286 - A MC 62287, inclusive;
A MC 62290 - A MC 62307, inclusive;
A MC 68674 - A MC 68675, inclusive;
A MC 6527 - A MC 6604, inclusive;
A MC 9876 - A MC 9878, inclusive.

Sincerely,

TWITTY, SIEVWRIGHT & MILLS

BY

Ralph Sievwright

RBS:nau

Enclosures

CC: Mr. Warren L. Parks (w/o enclosures)
Mr. L. A. Thomas (w/o enclosures)

1088-629

© 3.00

AFFIDAVIT OF PERFORMANCE OF ANNUAL WORK
FOR YEAR COMMENCING SEPTEMBER 1, 1980

B. L. MAZ STATE OFFICE

DEC 4 1981

10:00 A.M.

PHOENIX, ARIZONA

STATE OF ARIZONA)
)
County of Pinal) ss.

W. L. Parks, being duly sworn, deposes and says that he is a citizen of the United States and more than twenty-one years of age; that he is Executive Vice-President for the Magma Copper Company, and resides in San Manuel, Pinal County, Arizona; that he is personally acquainted with the mining claims located in the Old Hat Mining District, Pinal County, Arizona, and listed below together with book and page of records as recorded in the office of the County Recorder of Pinal County, Arizona.

<u>NAME OF CLAIM</u>	<u>BLM SERIAL NUMBER</u>	<u>SECTION</u>	<u>TOWN-SHIP</u>	<u>RANGE</u>	<u>BOOK OF RECORDS</u>	<u>PAGE</u>
Black Hill No. 3	A MC 62266	NW $\frac{1}{4}$ 19, SW $\frac{1}{4}$ 19	10S	18E	Docket 631	875
Black Hill No. 4	A MC 62267	NE $\frac{1}{4}$ 30, NW $\frac{1}{4}$ 30, SE $\frac{1}{4}$ 19	10S	18E	Docket 631	876
Black Hill No. 6	A MC 62269	SW $\frac{1}{4}$ 19, NW $\frac{1}{4}$ 30	10S	18E	Docket 631	878
Black Hill No. 7	A MC 62270	SW $\frac{1}{4}$ 19	10S	18E	Docket 631	879
Black Hill No. 8	A MC 62271	NW $\frac{1}{4}$ 19, SW $\frac{1}{4}$ 19, SE $\frac{1}{4}$ 24	10S	17-18E	Docket 631	880
Black Hill No. 9	A MC 62272	NW $\frac{1}{4}$ 19, NE $\frac{1}{4}$ 24, SE $\frac{1}{4}$ 24, SW $\frac{1}{4}$ 19	10S	17-18E	Docket 631	881
Black Hill No. 10	A MC 62273	SW $\frac{1}{4}$ 19, NW $\frac{1}{4}$ 30	10S	18E	Docket 631	882
Black Hill No. 11	A MC 62274	SW $\frac{1}{4}$ 19	10S	18E	Docket 631	883
Black Hill No. 12	A MC 62275	SE $\frac{1}{4}$ 19, NE $\frac{1}{4}$ 30	10S	18E	Docket 631	884
Black Hill No. 13	A MC 62276	SE $\frac{1}{4}$ 19	10S	18E	Docket 631	885
Black Hill No. 16	A MC 62279	NW $\frac{1}{4}$ 19	10S	18E	Docket 631	888
Metal King # 1	A MC 62280	NW $\frac{1}{4}$ 19, SW $\frac{1}{4}$ 19	10S	18E	Docket 631	889
Metal King # 4	A MC 62283	NW $\frac{1}{4}$ 19	10S	18E	Docket 631	892
Metal King # 5	A MC 62284	NE $\frac{1}{4}$ 24	10S	17E	Docket 631	893
Metal King # 7	A MC 62286	NE $\frac{1}{4}$ 24	10S	17E	Docket 631	895
Metal King # 8	A MC 62287	NE $\frac{1}{4}$ 24, NW $\frac{1}{4}$ 24	10S	17E	Docket 631	896

That between the first day of September A.D. 1980, and the thirty-first day of August A.D. 1981, at least One Hundred Dollars (\$100.00) worth of work and improvements were done and performed for the benefit of each of said claims, not including location work of said claims. Such work and improvements were made by Oracle Drilling Company and at the expense of Magma Copper Company, San Manuel Division, who owns said claims for the purpose of complying with the laws of the United States pertaining to assessment of annual work; and

Mr. R. Hightower, Mr. T. Fuentes, Mr. Street, Mr. Kent, Mr. Wagner and Mr. K. R. Fletcher

were the men employed by said owner and who labored for the benefit of said claims, did said work and improvements, the same being as follows, to-wit:

1088-630

A drill site was prepared on Black Hills No. 9, with an access road crossing Metal King #8, Metal King #5, Black Hills No. 9 and Black Hills No. 8.

The actual work consisted of starting Diamond Drill Hole BH-106. The hole was drilled from 0 feet to 75 feet (HQ), then cased to 75 feet. An additional 20 feet was drilled below the casing (NQ), for a total depth of 95 feet.

That all sixteen (16) above listed unpatented claims together with the particular claim(s) upon which work and improvements were done are owned by Magma Copper Company, San Manuel Division and together with additional patented claims form a single group of contiguous mining claims. That the work listed above was done for the purpose of developing and benefiting all of the claims in the group.

W. L. Parks

W. L. Parks
Executive Vice-President

Subscribed and sworn to before me this 2nd day of November, 1981

Gloria L. Acosta
Notary Public

My Commission Expires May 13, 1983

B. L. HAZ STATE OFFICE


DEC 4 1981

10:00 A.M.

PHOENIX, ARIZONA

*** CERTIFICATE OF RECORDING ***

STATE OF ARIZONA, COUNTY OF PINAL (SS)
I HEREBY CERTIFY THAT THE WITHIN INSTRUMENT WAS FILED FOR RECORD IN
PINAL COUNTY, STATE OF ARIZONA. WITNESS MY HAND AND OFFICIAL SEAL.



NO: 691459 TIME: 1100 04NOV81 PAGES: 002 FEE \$003.00

WILLIAM S. TRUMAN
PINAL COUNTY RECORDER, BY *Carol A. P... ..* DEPUTY

1088-629

LABOR

FROM: PARKS, W L

TO: BLACK HILL 3-

B. L. H. STATE OFFICE

DEC 4 1981

**10:00 AM
PHOENIX, ARIZONA**

62290-62301

LAW OFFICES
TWITTY, SIEVWRIGHT & MILLS

1700 TowneHouse Tower
100 West Clarendon
Phoenix, Arizona 85013

TELEPHONE 248-9424
AREA CODE 602

HOWARD A. TWITTY
RALPH B. SIEVWRIGHT
JOHN F. MILLS
N. DOUGLAS GRIMWOOD
ANDREW R. ALEX
ROGER K. FERLAND

December 2, 1981

HAND-DELIVERED

United States Department
of the Interior
Bureau of Land Management
2400 Valley Bank Center
Phoenix, Arizona 85073

B. L. H. AZ STATE OFFICE

DEC 4 1981

10:00 AM

PHOENIX, ARIZONA

*Updated
CR*

Re: 1981 Affidavits of Annual Assessment Work
MAGMA COPPER COMPANY - San Manuel Division

Gentlemen:

Enclosed are Affidavits of Performance of Annual Work for Year Commencing September 1, 1980, for the claims of Magma Copper Company, San Manuel Division, covered by the following serial numbers:

A MC 62016	-	A MC 62263, inclusive;
A MC 62266	-	A MC 62267, inclusive;
A MC 62269	-	A MC 62276, inclusive;
A MC 62279	-	A MC 62280, inclusive;
A MC 62283	-	A MC 62284, inclusive;
A MC 62286	-	A MC 62287, inclusive;
A MC 62290	-	A MC 62307, inclusive;
A MC 68674	-	A MC 68675, inclusive;
A MC 6527	-	A MC 6604, inclusive;
A MC 9876	-	A MC 9878, inclusive.

Sincerely,

TWITTY, SIEVWRIGHT & MILLS

BY

Ralph Sievwright

RBS:nau

Enclosures

CC: Mr. Warren L. Parks (w/o enclosures)
Mr. L. A. Thomas (w/o enclosures)

1088-631

AFFIDAVIT OF PERFORMANCE OF ANNUAL WORK
FOR YEAR COMMENCING SEPTEMBER 1, 1980

B. L. H. AZ STATE OFFICE

DEC 4 1981

10:00 A.M.

PHOENIX, ARIZONA

STATE OF ARIZONA)
)
County of Pinal) ss.

W. L. Parks, being duly sworn, deposes and says that he is a citizen of the United States and more than twenty-one years of age; that he is Executive Vice-President for the Magma Copper Company, and resides in San Manuel, Pinal County, Arizona; that he is personally acquainted with the mining claims located in the Old Hat Mining District, Pinal County, Arizona, and listed below together with book and page of records as recorded in the office of the County Recorder of Pinal County, Arizona.

<u>NAME OF CLAIM</u>	<u>BLM SERIAL NUMBER</u>	<u>SECTION</u>	<u>TOWN-SHIP</u>	<u>RANGE</u>	<u>BOOK OF RECORDS</u>	<u>PAGE</u>
Calcite Group No. 1	A MC 62290	SW $\frac{1}{4}$ 21	10S	16E	Docket 57	342
Calcite Group No. 2	A MC 62291	SW $\frac{1}{4}$ 21	10S	16E	Docket 57	343
Calcite Group No. 3	A MC 62292	SE $\frac{1}{4}$ 21	10S	16E	Docket 57	344
Calcite Group No. 4	A MC 62293	SE $\frac{1}{4}$ 21	10S	16E	Docket 57	345
Calcite Group No. 5	A MC 62294	SE $\frac{1}{4}$ 21	10S	16E	Docket 57	346
Calcite Group No. 6	A MC 62295	SE $\frac{1}{4}$ 21	10S	16E	Docket 57	347
Calcite Group No. 7	A MC 62296	NW $\frac{1}{4}$ 28	10S	16E	Docket 57	348
Calcite Group No. 8	A MC 62297	NE $\frac{1}{4}$ 28	10S	16E	Docket 57	349
Calcite Group No. 9	A MC 62298	SE $\frac{1}{4}$ 21, SW $\frac{1}{4}$ 21	10S	16E	Docket 34	265
Calcite Group No. 11	A MC 62299	NE $\frac{1}{4}$ 28	10S	16E	Docket 57	350
Calcite Group No. 12	A MC 62300	NE $\frac{1}{4}$ 28	10S	16E	Docket 57	351
Calcite Group No. 13	A MC 62301	SE $\frac{1}{4}$ 21	10S	16E	Docket 57	341

That between the first day of September A.D. 1980, and the thirty-first day of August A.D. 1981, at least One Hundred Dollars (\$100.00) worth of work and improvements were done and performed for the benefit of each of said claims, not including location work of said claims. Such work and improvements were made by and at the expense of the Magma Copper Company, San Manuel Division, a corporation, owner of said claims, for the purpose of complying with the laws of the United States pertaining to assessment of annual work; and

R. Hightower and T. Fuentes

were part of the men employed by said owner, and who labored for the benefit of said claims, did said work and improvements, the same being as follows, to-wit:

Started Diamond Drill Hole P-8 from 0' to 22' (NQ), and then cased to 22'. An additional 46 ft. was drilled below the casing (NQ) for a total depth of 68 ft.


All the above listed claims, together with the particular claim(s) on which work and improvements were done, are owned by Magma Copper Company, San Manuel Division and form with the above listed claims a single group of contiguous claims. Said work and improvements were done for the purpose of developing the claim(s) of the group including the above listed claims and said work and improvements are so located as to furnish the most practical method of accomplishing same. Said work and improvements above described actually benefit the above listed claims to the extent of at least One Hundred Dollars (\$100.00) for each and every claim listed above.

W. L. Parks
W. L. Parks
Executive Vice-President

Subscribed and sworn to before me this 2nd day of November, 1981.

Gloria L. Acosta
Notary Public
My Commission Expires May 13, 1983

B. L. HAZ JUNE OFFICE
DEC 4 1981
10:00 AM
PHOENIX, ARIZONA



*** CERTIFICATE OF RECORDING ***

STATE OF ARIZONA, COUNTY OF PINAL (SS)
I HEREBY CERTIFY THAT THE WITHIN INSTRUMENT WAS FILED FOR RECORD IN
PINAL COUNTY, STATE OF ARIZONA. WITNESS MY HAND AND OFFICIAL SEAL.

NO: 691460

TIME: 1100 04NOV81

PAGES: 002

FEE \$003.00

1088-631

WILLIAM S. TRUMAN

PINAL COUNTY RECORDER, BY *Carol A. [Signature]* DEPUTY

LABOR

FROM: PARKS, W L

TO: CALCITE 1-9 A

B. L. HALL STATE OFFICE

DEC 4 1981

10:00 AM

PHOENIX, ARIZONA

62302-07

LAW OFFICES
TWITTY, SIEVWRIGHT & MILLS
1700 TOWNEHOUSE TOWER
100 WEST CLARENDON
PHOENIX, ARIZONA 85013

HOWARD A. TWITTY
RALPH B. SIEVWRIGHT
JOHN F. MILLS
N. DOUGLAS GRIMWOOD
ANDREW R. ALEX
ROGER K. FERLAND

TELEPHONE 248-9424
AREA CODE 602

December 2, 1981

HAND-DELIVERED

United States Department
of the Interior
Bureau of Land Management
2400 Valley Bank Center
Phoenix, Arizona 85073

B. L. M. AZ STATE OFFICE
DEC 4 1981
10:00 A.M.
PHOENIX, ARIZONA

*updated
GJ*

Re: 1981 Affidavits of Annual Assessment Work
MAGMA COPPER COMPANY - San Manuel Division

Gentlemen:

Enclosed are Affidavits of Performance of Annual Work for Year Commencing September 1, 1980, for the claims of Magma Copper Company, San Manuel Division, covered by the following serial numbers:

- A MC 62016 - A MC 62263, inclusive;
- A MC 62266 - A MC 62267, inclusive;
- A MC 62269 - A MC 62276, inclusive;
- A MC 62279 - A MC 62280, inclusive;
- A MC 62283 - A MC 62284, inclusive;
- A MC 62286 - A MC 62287, inclusive;
- A MC 62290 - A MC 62307, inclusive;
- A MC 68674 - A MC 68675, inclusive;
- A MC 6527 - A MC 6604, inclusive;
- A MC 9876 - A MC 9878, inclusive.

Sincerely,

TWITTY, SIEVWRIGHT & MILLS

BY *Ralph Sievwright*

RBS:nau

Enclosures

CC: Mr. Warren L. Parks (w/o enclosures)
Mr. L. A. Thomas (w/o enclosures)

1088-627

AFFIDAVIT OF PERFORMANCE OF ANNUAL WORK
FOR YEAR COMMENCING SEPTEMBER 1, 1980

B. L. HALL STATE OFFICE

DEC 4 1981

10:00 A.M.

PHOENIX, ARIZONA

STATE OF ARIZONA)
)
County of Pinal) ss.

W. L. Parks, being duly sworn, deposes and says that he is a citizen of the United States and more than twenty-one years of age; that he is Executive Vice-President for the Magma Copper Company, and resides in San Manuel, Pinal County, Arizona; that he is personally acquainted with the mining claims located in the Old Hat Mining District, Pinal County, Arizona, and listed below together with book and page of records as recorded in the office of the County Recorder of Pinal County, Arizona.

<u>NAME OF CLAIM</u>	<u>BLM SERIAL NUMBER</u>	<u>SECTION</u>	<u>TOWN-SHIP</u>	<u>RANGE</u>	<u>BOOK OF RECORDS</u>	<u>PAGE</u>
Clark No. 1	A MC 62302	SE $\frac{1}{4}$ 7	8S	17E	Docket 706	775
Clark No. 2	A MC 62303	SE $\frac{1}{4}$ 7	8S	17E	Docket 706	776
Clark No. 3	A MC 62304	SW $\frac{1}{4}$ 8	8S	17E	Docket 706	777
Clark No. 4	A MC 62305	SW $\frac{1}{4}$ 8	8S	17E	Docket 706	778
Clark No. 5	A MC 62306	SW $\frac{1}{4}$ 8	8S	17E	Docket 706	779
Clark No. 6	A MC 62307	SW $\frac{1}{4}$ 8	8S	17E	Docket 706	780

That between the first day of September A.D. 1980, and the thirty-first day of August A.D. 1981, at least One Hundred Dollars (\$100.00) worth of work and improvements were done and performed for the benefit of each of said claims, not including location work of said claims. Such work and improvements were made by and at the expense of the Magma Copper Company, San Manuel Division, a corporation, owner of said claims, for the purpose of complying with the laws of the United States pertaining to assessment of annual work; and,


J. Ortiz, J. Manriquez, Lee Rice, and C. Clark

were part of the men employed by said owner, and who labored for the benefit of said claims, did said work and improvements, the same being as follows, to-wit:

Road building on Clark No. 1, Clark No. 2, Clark No. 3, Clark No. 4,
Clark No. 5 and Clark No. 6.


1088-628

All the above listed claims, together with the particular claim(s) on which work and improvements were done, are owned by Magma Copper Company, San Manuel Division and form with the above listed claims a single group of contiguous claims. Said work and improvements were done for the purpose of developing the claim(s) of the group including the above listed claims and said work and improvements are so located as to furnish the most practical method of accomplishing same. Said work and improvements above described actually benefit the above listed claims to the extent of at least One Hundred Dollars (\$100.00) for each and every claim listed above.




W. L. Parks
Executive Vice-President

Subscribed and sworn to before me this 2nd day of November



Gloria L. Acosta
Notary Public

My Commission Expires May 13, 1983



B. L. HAZZARD OFFICE
DEC 4 1981
10:00 A.M.
PHOENIX, ARIZONA

*** CERTIFICATE OF RECORDING ***

STATE OF ARIZONA, COUNTY OF PINAL (SS)
I HEREBY CERTIFY THAT THE WITHIN INSTRUMENT WAS FILED FOR RECORD IN
PINAL COUNTY, STATE OF ARIZONA. WITNESS MY HAND AND OFFICIAL SEAL.

NO: 691458

TIME: 1100 04NOV81

PAGES: 002

FEE \$003.00

1088-627

WILLIAM S. TRUMAN

PINAL COUNTY RECORDER, BY DEPUTY

LABOR

FROM: PARKS, W L

TO: CLARK 1-6

B. L. M. AZ STATE OFFICE

DEC 4 1981

10:00 A.M.

PHOENIX, ARIZONA

*** CERTIFICATE OF RECORDING ***

STATE OF ARIZONA, COUNTY OF PINAL (SS)
I HEREBY CERTIFY THAT THE WITHIN INSTRUMENT WAS FILED FOR RECORD IN
PINAL COUNTY, STATE OF ARIZONA. WITNESS MY HAND AND OFFICIAL SEAL.

NO: 661867

TIME: 1125 17NOV80

PAGES: 002

FEE \$003.00

WILLIAM S. TRUMAN

PINAL COUNTY RECORDER, BY

W. Parks

.....DEPUTY

1036-263

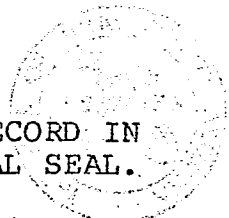
LABOR

FROM: PARKS, W L

TO: LIMESTONE NO

*** CERTIFICATE OF RECORDING ***

STATE OF ARIZONA, COUNTY OF PINAL (SS)
I HEREBY CERTIFY THAT THE WITHIN INSTRUMENT WAS FILED FOR RECORD IN
PINAL COUNTY, STATE OF ARIZONA. WITNESS MY HAND AND OFFICIAL SEAL.




NO: 661866 TIME: 1125 17NOV80 PAGES: 001 FEE \$003.00

WILLIAM S. TRUMAN
PINAL COUNTY RECORDER, BY *W. Parks*DEPUTY

1036-262

LABOR FROM: PARKS, W L TO: BLACK HILL NO

*** CERTIFICATE OF RECORDING ***



STATE OF ARIZONA, COUNTY OF PINAL (SS)
I HEREBY CERTIFY THAT THE WITHIN INSTRUMENT WAS FILED FOR RECORD IN
PINAL COUNTY, STATE OF ARIZONA. WITNESS MY HAND AND OFFICIAL SEAL.

NO: 661862 TIME: 1125 17NOV80 PAGES: 001 FEE \$003.00

WILLIAM S. TRUMAN

PINAL COUNTY RECORDER, BY *W. S. Truman* DEPUTY

1036-258

LABOR

FROM: PARKS, W L

TO: CLARK NO 1-6

1036-258

AFFIDAVIT OF PERFORMANCE OF ANNUAL WORK
FOR YEAR COMMENCING SEPTEMBER 1, 1979

RECEIVED OFFICE
BIM AT ST. ALB. OFFICE
DEC 24 9 25 AM '79
PHOENIX ARIZONA

STATE OF ARIZONA)
)
County of Pinal) ss.

W. L. Parks, being duly sworn, deposes and says that he is a citizen of the United States and more than twenty-one years of age; that he is Executive Vice-President for the Magma Copper Company, and resides in San Manuel, Pinal County, Arizona; that he is personally acquainted with the mining claims located in the Old Hat Mining District, Pinal County, Arizona, and listed below together with book and page of records as recorded in the office of the County Recorder of Pinal County, Arizona.

NAME OF CLAIM	BIM SERIAL		TOWN-			PAGE
	NUMBER	SECTION	SHIP	RANGE	BOOK OF RECORDS	
Clark No. 1	A MC 62302	SE $\frac{1}{4}$ 7	8S	17E	Docket 706	775
Clark No. 2	A MC 62303	SE $\frac{1}{4}$ 7	8S	17E	Docket 706	776
Clark No. 3	A MC 62304	SW $\frac{1}{4}$ 8	8S	17E	Docket 706	777
Clark No. 4	A MC 62305	SW $\frac{1}{4}$ 8	8S	17E	Docket 706	778
Clark No. 5	A MC 62306	SW $\frac{1}{4}$ 8	8S	17E	Docket 706	779
Clark No. 6	A MC 62307	SW $\frac{1}{4}$ 8	8S	17E	Docket 706	780


That between the first day of September A.D. 1979, and the thirty-first day of August A.D. 1980, at least One Hundred Dollars (\$100.00) worth of work and improvements were done and performed for the benefit of each of said claims, not including location work of said claims. Such work and improvements were made by and at the expense of Magma Copper Company, San Manuel Division, a corporation, owner of said claims, for the purpose of complying with the laws of the United States pertaining to assessment of annual work; and,

R. Rice, B. Hawkins, M. Martin and J. Manriquez


were part of the men employed by said owner, and who labored for the benefit of said claims, did said work and improvements, the same being as follows, to-wit:

Road building on Clark No. 1, Clark No. 2, Clark No. 3, Clark No. 4, Clark No. 5 and Clark No. 6.

All the above listed claims, together with the particular claim(s) on which work and improvements were done, are owned by Magma Copper Company, San Manuel Division and form with the above listed claims a single group of contiguous claims. Said work and improvements were done for the purpose of developing the claim(s) of the group including the above listed claims and said work and improvements are so located as to furnish the most practical method of accomplishing same. Said work and improvements above described actually benefit the above listed claims to the extent of at least One Hundred Dollars (\$100.00) for each and every claim listed above.


W. L. Parks
Executive Vice-President

Subscribed and sworn to before me this 17th day of November, 1980.



Gloria L. Acosta
Notary Public

My Commission Expires May 13, 1983



*** CERTIFICATE OF RECORDING ***

STATE OF ARIZONA, COUNTY OF PINAL (SS)
I HEREBY CERTIFY THAT THE WITHIN INSTRUMENT WAS FILED FOR RECORD IN
PINAL COUNTY, STATE OF ARIZONA. WITNESS MY HAND AND OFFICIAL SEAL.



NO: 661863 TIME: 1125 17NOV80 PAGES: 001 FEE \$003.00

WILLIAM S. TRUMAN
PINAL COUNTY RECORDER, BY *W. Parks* DEPUTY

1036-259

LABOR FROM: PARKS, W L TO: CALCITE GROUP

1036-259

AFFIDAVIT OF PERFORMANCE OF ANNUAL WORK
FOR YEAR COMMENCING SEPTEMBER 1, 1979

RECEIVED
CLERK OF SUPERIOR COURT
PHOENIX, ARIZONA
DEC 24 9 24 AM '80

STATE OF ARIZONA)
)
County of Pinal) ss.

W. L. Parks, being duly sworn, deposes and says that he is a citizen of the United States and more than twenty-one years of age; that he is Executive Vice-President for the Magma Copper Company, and resides in San Manuel, Pinal County, Arizona; that he is personally acquainted with the mining claims located in the Old Hat Mining District, Pinal County, Arizona, and listed below together with book and page of records as recorded in the office of the County Recorder of Pinal County, Arizona.

NAME OF CLAIM	BLM SERIAL NUMBER	SECTION	TOWN SHIP	RANGE	BOOK OF RECORDS	PAGE
Calcite Group No. 1	A MC 62290	SW $\frac{1}{4}$ 21	10S	16E	Docket 57	342
Calcite Group No. 2	A MC 62291	SW $\frac{1}{4}$ 21	10S	16E	Docket 57	343
Calcite Group No. 3	A MC 62292	SE $\frac{1}{4}$ 21	10S	16E	Docket 57	344
Calcite Group No. 4	A MC 62293	SE $\frac{1}{4}$ 21	10S	16E	Docket 57	345
Calcite Group No. 5	A MC 62294	SE $\frac{1}{4}$ 21	10S	16E	Docket 57	346
Calcite Group No. 6	A MC 62295	SE $\frac{1}{4}$ 21	10S	16E	Docket 57	347
Calcite Group No. 7	A MC 62296	NW $\frac{1}{4}$ 28	10S	16E	Docket 57	348
Calcite Group No. 8	A MC 62297	NE $\frac{1}{4}$ 28	10S	16E	Docket 57	349
Calcite Group No. 9	A MC 62298	SE $\frac{1}{4}$ 21, SW $\frac{1}{4}$ 21	10S	16E	Docket 34	265
Calcite Group No. 11	A MC 62299	NE $\frac{1}{4}$ 28	10S	16E	Docket 57	350
Calcite Group No. 12	A MC 62300	NE $\frac{1}{4}$ 28	10S	16E	Docket 57	351
Calcite Group No. 13	A MC 62301	SE $\frac{1}{4}$ 21	10S	16E	Docket 57	341

That between the first day of September A.D. 1979, and the thirty-first day of August A.D. 1980, at least One Hundred Dollars (\$100.00) worth of work and improvements were done and performed for the benefit of each of said claims, not including location work of said claims. Such work and improvements were made by and at the expense of Magma Copper Company, San Manuel Division, a corporation, owner of said claims, for the purpose of complying with the laws of the United States pertaining to assessment of annual work; and

S. Rascon and G. Pierson


were part of the men employed by said owner, and who labored for the benefit of said claims, did said work and improvements, the same being as follows, to-wit:

Diamond Drill Hole #P-7, collared on mining claim Calcite #8, was deepened from 66 feet to 204 feet.

All the above listed claims, together with the particular claim(s) on which work and improvements were done, are owned by Magma Copper Company, San Manuel Division and form with the above listed claims a single group of contiguous claims. Said work and improvements were done for the purpose of developing the claim(s) of the group including the above listed claims and said work and improvements are so located as to furnish the most practical method of accomplishing same. Said work and improvements above described actually benefit the above listed claims to the extent of at least One Hundred Dollars (\$100.00) for each and every claim listed above.

W. L. Parks
W. L. Parks
Executive Vice-President

Subscribed and sworn to before me this 17th day of November 1980.



G. L. Rascon
Notary Public

My Commission Expires May 13, 1985

1036-262

AFFIDAVIT OF PERFORMANCE OF ANNUAL WORK
FOR YEAR COMMENCING SEPTEMBER 1, 1979

RECEIVED
BLM STATE OFFICE
PHOENIX, ARIZONA
DEC 24 9 24 AM '80

STATE OF ARIZONA)
)
County of Pinal) ss.

W. L. Parks, being duly sworn, deposes and says that he is a citizen of the United States and more than twenty-one years of age; that he is Executive Vice-President for the Magma Copper Company, and resides in San Manuel, Pinal County, Arizona; that he is personally acquainted with the mining claims located in the Old Hat Mining District, Pinal County, Arizona, and listed below together with book and page of records as recorded in the office of the County Recorder of Pinal County, Arizona.

NAME OF CLAIM	BLM SERIAL		TOWN SHIP	RANGE	BOOK OF RECORDS	PAGE
	NUMBER	SECTION				
Black Hill No. 3	A MC 62266	NW $\frac{1}{4}$ 19, SW $\frac{1}{4}$ 19	10S	18E	Docket 631	875
Black Hill No. 4	A MC 62267	NE $\frac{1}{4}$ 30, NW $\frac{1}{4}$ 30, SE $\frac{1}{4}$ 19	10S	18E	Docket 631	876
Black Hill No. 6	A MC 62269	SW $\frac{1}{4}$ 19, NW $\frac{1}{4}$ 30	10S	18E	Docket 631	878
Black Hill No. 7	A MC 62270	SW $\frac{1}{4}$ 19	10S	18E	Docket 631	879
Black Hill No. 8	A MC 62271	NW $\frac{1}{4}$ 19, SW $\frac{1}{4}$ 19, SE $\frac{1}{4}$ 24	10S	17-18E	Docket 631	880
Black Hill No. 9	A MC 62272	NW $\frac{1}{4}$ 19, NE $\frac{1}{4}$ 24, SE $\frac{1}{4}$ 24, SW $\frac{1}{4}$ 19	10S	17-18E	Docket 631	881
Black Hill No.10	A MC 62273	SW $\frac{1}{4}$ 19, NW $\frac{1}{4}$ 30	10S	18E	Docket 631	882
Black Hill No.11	A MC 62274	SW $\frac{1}{4}$ 19	10S	18E	Docket 631	883
Black Hill No.12	A MC 62275	SE $\frac{1}{4}$ 19, NE $\frac{1}{4}$ 30	10S	18E	Docket 631	884
Black Hill No.13	A MC 62276	SE $\frac{1}{4}$ 19	10S	18E	Docket 631	885
Black Hill No.16	A MC 62279	NW $\frac{1}{4}$ 19	10S	18E	Docket 631	888
Metal King # 1	A MC 62280	NW $\frac{1}{4}$ 19, SW $\frac{1}{4}$ 19	10S	18E	Docket 631	889
Metal King # 4	A MC 62283	NW $\frac{1}{4}$ 19	10S	18E	Docket 631	892
Metal King # 5	A MC 62284	NE $\frac{1}{4}$ 24	10S	17E	Docket 631	893
Metal King # 7	A MC 62286	NE $\frac{1}{4}$ 24	10S	17E	Docket 631	895
Metal King # 8	A MC 62287	NE $\frac{1}{4}$ 24, NW $\frac{1}{4}$ 24	10S	17E	Docket 631	896

That between the first day of September A.D. 1979, and the thirty-first day of August A.D. 1980, at least One Hundred Dollars (\$100.00) worth of work and improvements were done and performed for the benefit of each of said claims, not including location work of said claims. Such work and improvements were made by and at the expense of Magma Copper Company, San Manuel Division, who owns said claims for the purpose of complying with the laws of the United States pertaining to assessment of annual work; and,


Roy Lindsey, Matthew Burns, Michael Carson, Oscar Cline, Clarence R. Darnell, Peter Gomez, Shannon Hodges, David P. Jackson, Glenn E. Lancaster, William A. Lindsey, E. C. Munoz and Richard D. Powell, were the men employed by said owner and who labored for the benefit of said claims, did said work and improvements, the same being as follows, to-wit:

Mined, crushed and stockpiled 268,330 tons of lime rock from the Metal King #8 mining claim.

That all sixteen (16) above listed unpatented claims together with the particular claim(s) upon which work and improvements were done are owned by Magma Copper Company, San Manuel Division and together with additional patented claims form a single group of contiguous mining claims. That the work listed above was done for the purpose of developing and benefiting all of the claims in the group.

W. L. Parks
W. L. Parks
Executive Vice-President

Subscribed and sworn to before me this 17th day of November 1980.



Gloria L. Acosta
Notary Public

My Commission Expires May 13, 1983

1036-263

AFFIDAVIT OF PERFORMANCE OF ANNUAL WORK
FOR YEAR COMMENCING SEPTEMBER 1, 1979

STATE OF ARIZONA)
)
County of Pinal) ss.

RECEIVED
BLM STATE OF ARIZONA
DEC 24 9 24 AM '79
PHOENIX, ARIZONA

W. L. Parks, being duly sworn, deposes and says that he is a citizen of the United States and more than twenty-one years of age; that he is Executive Vice-President of the Magma Copper Company, and resides in San Manuel, Pinal County, Arizona; that he is personally acquainted with the mining claims located in the Old Hat Mining District, Pinal County, Arizona, and listed below together with book and page of records as recorded in the office of the County Recorder of Pinal County, Arizona.

<u>NAME OF CLAIM</u>	<u>BLM SERIAL NUMBER</u>	<u>SECTION</u>	<u>TOWN-SHIP</u>	<u>RANGE</u>	<u>BOOK OF RECORDS</u>	<u>PAGE</u>
Limestone No. 6 (Amended)	A MC 62239 ✓	NE $\frac{1}{4}$ 24	10S	17E	Docket 641	428
Limestone No. 7 (Amended)	A MC 62240 ✓	SE $\frac{1}{4}$ 13	10S	17E	Docket 641	429
Limestone No. 8 (Amended)	A MC 62241 ✓	SE $\frac{1}{4}$ 13	10S	17E	Docket 641	430
Limestone No. 9 (Amended)	A MC 62242 ✓	NE $\frac{1}{4}$ 24	10S	17E	Docket 641	431
Limestone No.10 (Amended)	A MC 62243 ✓	NW $\frac{1}{4}$ 24	10S	17E	Docket 641	432
Limestone No.11 (Amended)	A MC 62244 ✓	NW $\frac{1}{4}$ 24	10S	17E	Docket 641	433
Limestone No.12 (Amended)	A MC 62245 ✓	NW $\frac{1}{4}$ 24	10S	17E	Docket 641	434
Limestone No.13 (Amended)	A MC 62246 ✓	SW $\frac{1}{4}$ 13	10S	17E	Docket 641	435
Limestone No.14 (Amended)	A MC 62247 ✓	NW $\frac{1}{4}$ 19	10S	18E	Docket 641	436
Limestone No.17 (Amended)	A MC 62248 ✓	NW $\frac{1}{4}$ 19 ✓	10S	18E	Docket 641	439
Limestone No.18 (Amended)	A MC 62249 ✓	SW $\frac{1}{4}$ 19	10S	18E	Docket 641	440
Limestone No.19 (Amended)	A MC 62250 ✓	NW $\frac{1}{4}$ 19	10S	18E	Docket 641	441
Limestone No.20 (Amended)	A MC 62251 ✓	NW $\frac{1}{4}$ 19	10S	18E	Docket 641	442
Limestone No.21 (Amended)	A MC 62252 ✓	NW $\frac{1}{4}$ 19	10S	18E	Docket 641	443
Limestone No.23 (Amended)	A MC 62253 ✓	NE $\frac{1}{4}$ 19	10S	18E	Docket 682	296
Limestone No.24 (Amended)	A MC 62254 ✓	NE $\frac{1}{4}$ 19, SE $\frac{1}{4}$ 19	10S	18E	Docket 711	969
Limestone No.25 (Amended)	A MC 62255 ✓	SW $\frac{1}{4}$ 19	10S	18E	Docket 641	447
Limestone No.26 (Amended)	A MC 62256 ✓	SW $\frac{1}{4}$ 19	10S	18E	Docket 641	448
Limestone No.27 (Amended)	A MC 62257 ✓	SW $\frac{1}{4}$ 19	10S	18E	Docket 641	449
Limestone No.33 (Amended)	A MC 62258 ✓	NW $\frac{1}{4}$ 30 ✓	10S	18E	Docket 641	455
Limestone No.35 (Amended)	A MC 62259 ✓	SE $\frac{1}{4}$ 19	10S	18E	Docket 682	298
Limestone No.36 (Amended)	A MC 62260 ✓	SE $\frac{1}{4}$ 19	10S	18E	Docket 682	299
Limestone No.37 (Amended)	A MC 62261 ✓	SE $\frac{1}{4}$ 19	10S	18E	Docket 682	300
Limestone No.38 (Amended)	A MC 62262 ✓	NE $\frac{1}{4}$ 30	10S	18E	Docket 682	301
Limestone No.39 (Amended)	A MC 62263 ✓	NE $\frac{1}{4}$ 30	10S	18E	Docket 682	302

That between the first day of September A.D. 1979, and the thirty-first day of August A.D. 1980, at least One Hundred Dollars (\$100.00) worth of work and improvements were done and performed for the benefit of each of said claims, not including location work of said claims. Such work and improvements were made by and at the expense of Magma Copper Company, a corporation, for the purpose of complying with the laws of the United States pertaining to assessment of annual work, and:

Richard R. Powell, James A. Rice, Rodney K. Schifferns, Jack Spellman, Gene Thomsen, Karen Valentine, Gilbert Verdugo, Harry Williams, Francis Whitlock, Alan L. Young and Sarah Sue Young.

were part of the men employed by said owner who labored for the benefit of said claims, did said work and improvements, the same being as follows, to-wit:

Mined, crushed and stockpiled 397,733 tons of lime rock, removed 60,256 cubic yards of waste rock and removed 71,183 cubic yards of alluvium material from the Limestone No.'s 2, 3, 11 and 12 mining claims.


That all twenty-five (25) above listed unpatented claims together with the particular claim(s) upon which work and improvements were done are owned by Magma Copper Company, San Manuel Division and together with additional patented claims form a single group of contiguous mining claims. That the work listed above was done for the purpose of developing and benefiting all of the claims in the group.

W. L. Parks
W. L. Parks
Executive Vice-President

Subscribed and sworn to before me this 17th day of November 1980.

Gloria L. Acosta
Gloria L. Acosta
Notary Public

My Commission Expires May 13, 1983



RECEIVED
PROPERTY OFFICE
DEC 24 9 24 AM '80
PHOENIX, ARIZONA

LAW OFFICES
TWITTY, SIEVWRIGHT & MILLS

1700 TOWNEHOUSE TOWER
100 WEST CLARENDON
PHOENIX, ARIZONA 85013

TELEPHONE 248-9424
AREA CODE 602

HOWARD A. TWITTY
RALPH B. SIEVWRIGHT
JOHN F. MILLS
N. DOUGLAS GRIMWOOD
ANDREW R. ALEX

December 22, 1980

630
1/1
630
921

RECEIVED
DEC 24 9 23 AM '80
PHOENIX ARIZONA

HAND DELIVERED

United States Depart-
ment of the Interior
Bureau of Land Management
2400 Valley Bank Center
Phoenix, AZ 85073

Re: Magma Copper Company, San Manuel Division
1980 Affidavits of Annual Assessment Work

Gentlemen:


Enclosed are Affidavits of Performance of Annual
Work for Year Commencing September 1, 1979, for the claims
of Magma Copper Company, San Manuel Division, covered by
the following serial numbers:

- A MC ~~62016~~ - A MC 62263, inclusive;
- A MC 62266 - A MC 62267, inclusive;
- A MC 62269 - A MC 62276, inclusive;
- A MC 62279 - A MC 62280, inclusive;
- A MC 62283 - A MC 62284, inclusive;
- A MC 62286 - A MC 62287, inclusive;
- A MC 62290 - A MC 62307, inclusive;
- A MC 68674 - A MC 68675, inclusive;
- A MC 6527 - A MC 6604, inclusive; and
- A MC 9876 - A MC 9878.

Sincerely,

TWITTY, SIEVWRIGHT & MILLS

BY



RBS/bw
Enclosures

cc: Mr. Warren L. Parks (w/o enc.)
Mr. Vincent I. Coxon (w/o enc.)

Actn. 480-2-12-81-01

*** CERTIFICATE OF RECORDING ***

STATE OF ARIZONA, COUNTY OF PINAL (SS)
I HEREBY CERTIFY THAT THE WITHIN INSTRUMENT WAS FILED FOR RECORD IN
PINAL COUNTY, STATE OF ARIZONA. WITNESS MY HAND AND OFFICIAL SEAL.

NO: 661868 TIME: 1125 17NOV80 PAGES: 006 FEE \$003.50

WILLIAM S. TRUMAN
PINAL COUNTY RECORDER, BY *W. Parks* 1036-265 DEPUTY

LABOR

FROM: PARKS, W L

TO: HAWK 9 ET AL

1036-265

AFFIDAVIT OF PERFORMANCE OF ANNUAL WORK
FOR YEAR COMMENCING SEPTEMBER 1, 1979

RECEIVED
DEC 24 9 23 AM '79
PINAL COUNTY ARIZONA

STATE OF ARIZONA)
)
County of Pinal) ss.

W. L. Parks, being duly sworn, deposes and says that he is a citizen of the United States and more than twenty-one years of age; that he is Executive Vice-President for the Magma Copper Company, and resides in San Manuel, Pinal County, Arizona; that he is personally acquainted with the mining claims located in the Old Hat Mining District, Pinal County, Arizona, and listed below together with book and page of records as recorded in the office of the County Recorder of Pinal County, Arizona.

<u>NAME OF CLAIM</u>	<u>BLM SERIAL NUMBER</u>	<u>SECTION</u>	<u>TOWN SHIP</u>	<u>RANGE</u>	<u>BOOK OF RECORDS</u>	<u>PAGE</u>
Hawk 9	A MC 62016	NW $\frac{1}{4}$ 34	8S	16E	Docket 31	95
Hawk 10	A MC 62017	NE $\frac{1}{4}$ 33, NW $\frac{1}{4}$ 34	8S	16E	Docket 31	96
Integrity #1 (Amended)	A MC 62018	SE $\frac{1}{4}$ 03, NE $\frac{1}{4}$ 10	9S	16E	Docket 44	34
Anchor Quartz (Amended)	A MC 62019	NE $\frac{1}{4}$ 26, NW $\frac{1}{4}$ 26, SE $\frac{1}{4}$ 26, SW $\frac{1}{4}$ 26	8S	16E	47 of Mines	591
Anchor Quartz No. 2 (Amended)	A MC 62020	NE $\frac{1}{4}$ 26, NW $\frac{1}{4}$ 26	8S	16E	47 of Mines	590
Blue No. 1	A MC 62021	NE $\frac{1}{4}$ 26, SE $\frac{1}{4}$ 26	8S	16E	Docket 53	442
Blue No. 2	A MC 62022	NE $\frac{1}{4}$ 26	8S	16E	Docket 53	443
Blue Ox (Amended)	A MC 62023	SE $\frac{1}{4}$ 26	8S	16E	55 of Mines	259
Cactus Hill No. 1 (Amended)	A MC 62024	NW $\frac{1}{4}$ 27, SW $\frac{1}{4}$ 22	8S	16E	56 of Mines	547
Cloudburst	A MC 62025	NE $\frac{1}{4}$ 27	8S	16E	53 of Mines	225
Cloud Burst Fraction	A MC 62026	NE $\frac{1}{4}$ 27	8S	16E	56 of Mines	549
Coyote	A MC 62027	SE $\frac{1}{4}$ 26, SW $\frac{1}{4}$ 26	8S	16E	48 of Mines	107
Fannie (Amended)	A MC 62028	NE $\frac{1}{4}$ 27, NW $\frac{1}{4}$ 27	8S	16E	56 of Mines	544
Fannie No. 1	A MC 62029	SW $\frac{1}{4}$ 22, NE $\frac{1}{4}$ 27, NW $\frac{1}{4}$ 27	8S	16E	56 of Mines	537
Glory No. 1 (Amended)	A MC 62030	NW $\frac{1}{4}$ 27	8S	16E	56 of Mines	546
Glory #2	A MC 62031	NW $\frac{1}{4}$ 27	8S	16E	Docket 11	524
Hester No. 5 (Amended)	A MC 62032	NE $\frac{1}{4}$ 27	8S	16E	56 of Mines	545
June Bug (Amended)	A MC 62033	SE $\frac{1}{4}$ 26, NE $\frac{1}{4}$ 26, SW $\frac{1}{4}$ 26	8S	16E	47 of Mines	596
June Bug No. 2 (Amended)	A MC 62034	NE $\frac{1}{4}$ 26, NW $\frac{1}{4}$ 26	8S	16E	47 of Mines	594
Justine	A MC 62035	SE $\frac{1}{4}$ 22, NE $\frac{1}{4}$ 27, NW $\frac{1}{4}$ 27, SW $\frac{1}{4}$ 22	8S	16E	56 of Mines	550
Manana No. 1	A MC 62036	NW $\frac{1}{4}$ 26, SW $\frac{1}{4}$ 23	8S	16E	52 of Mines	371
Manana No. 2	A MC 62037	SW $\frac{1}{4}$ 23, NE $\frac{1}{4}$ 26, NW $\frac{1}{4}$ 26	8S	16E	52 of Mines	372
Manana No. 3	A MC 62038	SE $\frac{1}{4}$ 23, SW $\frac{1}{4}$ 23, NE $\frac{1}{4}$ 26, NW $\frac{1}{4}$ 26	8S	16E	52 of Mines	373
Missing Link	A MC 62039	SW $\frac{1}{4}$ 26	8S	16E	50 of Mines	473
Oracle #1 (Amended)	A MC 62040	SE $\frac{1}{4}$ 26	8S	16E	54 of Mines	599
Oracle #2 (Amended)	A MC 62041	SE $\frac{1}{4}$ 26	8S	16E	54 of Mines	601
South Top No. 1 (Amended)	A MC 62042	SE $\frac{1}{4}$ 26, NE $\frac{1}{4}$ 35	8S	16E	47 of Mines	585
South Top No. 2 (Amended)	A MC 62043	SE $\frac{1}{4}$ 26, NE $\frac{1}{4}$ 35	8S	16E	47 of Mines	586
Tarde	A MC 62044	NE $\frac{1}{4}$ 26, NW $\frac{1}{4}$ 26	8S	16E	52 of Mines	374
Tip Top (Amended)	A MC 62045	SE $\frac{1}{4}$ 26	8S	16E	47 of Mines	592
Tip Top No. 1 (Amended)	A MC 62046	SE $\frac{1}{4}$ 26, NE $\frac{1}{4}$ 26	8S	16E	47 of Mines	593
Valley (Amended)	A MC 62047	NE $\frac{1}{4}$ 26	8S	16E	Docket 37	385
Whirl Wind	A MC 62048	NE $\frac{1}{4}$ 27, NW $\frac{1}{4}$ 27, SE $\frac{1}{4}$ 27	8S	16E	53 of Mines	371

NAME OF CLAIM	BLM SERIAL NUMBER	SECTION	TOWN SHIP	RANGE	BOOK OF RECORDS	PAGE
Whirlwind Fraction	A MC 62049	NE $\frac{1}{4}$ 27, NW $\frac{1}{4}$ 27, SE $\frac{1}{4}$ 27, SW $\frac{1}{4}$ 27	8S	16E	56 of Mines	548
PS 1	A MC 62065	NE $\frac{1}{4}$ 33, SE $\frac{1}{4}$ 33	8S	16E	Docket 246	509
PS 2	A MC 62066	NE $\frac{1}{4}$ 33, SE $\frac{1}{4}$ 33	8S	16E	Docket 246	510
PS 3	A MC 62067	SW $\frac{1}{4}$ 33	8S	16E	Docket 247	318
PS 4	A MC 62068	NW $\frac{1}{4}$ 33, SW $\frac{1}{4}$ 33	8S	16E	Docket 247	319
PS 5	A MC 62069	SE $\frac{1}{4}$ 33, SW $\frac{1}{4}$ 33	8S	16E	Docket 247	320
PS 6	A MC 62070	NE $\frac{1}{4}$ 33, NW $\frac{1}{4}$ 33	8S	16E	Docket 247	321
PS 7	A MC 62071	SE $\frac{1}{4}$ 33, NE $\frac{1}{4}$ 33	8S	16E	Docket 247	322
PS 8	A MC 62072	NE $\frac{1}{4}$ 33	8S	16E	Docket 247	323
PS 9	A MC 62073	NE $\frac{1}{4}$ 33, SE $\frac{1}{4}$ 33	8S	16E	Docket 247	517
PS 10	A MC 62074	NE $\frac{1}{4}$ 33	8S	16E	Docket 247	518
PS 11	A MC 62075	SW $\frac{1}{4}$ 33	8S	16E	Docket 247	519
PS 12	A MC 62076	NW $\frac{1}{4}$ 04	9S	16E	Docket 247	520
PS 13	A MC 62077	SW $\frac{1}{4}$ 33	8S	16E	Docket 247	521
PS 14	A MC 62078	NW $\frac{1}{4}$ 04	9S	16E	Docket 247	522
PS 15	A MC 62079	SW $\frac{1}{4}$ 33	8S	16E	Docket 247	523
PS 16	A MC 62080	NW $\frac{1}{4}$ 04	9S	16E	Docket 247	524
PS 17	A MC 62081	NW $\frac{1}{4}$ 33, SW $\frac{1}{4}$ 33	8S	16E	Docket 248	86
PS 18	A MC 62082	NW $\frac{1}{4}$ 33	8S	16E	Docket 248	87
PS 19	A MC 62083	NW $\frac{1}{4}$ 33, SW $\frac{1}{4}$ 33	8S	16E	Docket 248	88
PS 20	A MC 62084	NW $\frac{1}{4}$ 33	8S	16E	Docket 248	89
PS 21	A MC 62085	NW $\frac{1}{4}$ 33, SW $\frac{1}{4}$ 33	8S	16E	Docket 248	90
PS 22	A MC 62086	NW $\frac{1}{4}$ 33	8S	16E	Docket 248	91
PS 23	A MC 62087	NW $\frac{1}{4}$ 33	8S	16E	Docket 261	552
PS 24	A MC 62088	SE $\frac{1}{4}$ 28, SW $\frac{1}{4}$ 28, NE $\frac{1}{4}$ 33, NW $\frac{1}{4}$ 33	8S	16E	Docket 248	167
PS 25	A MC 62089	SE $\frac{1}{4}$ 28, NE $\frac{1}{4}$ 33	8S	16E	Docket 248	168
PS 26	A MC 62090	NE $\frac{1}{4}$ 33, NW $\frac{1}{4}$ 34	8S	16E	Docket 248	169
PS 27	A MC 62091	SW $\frac{1}{4}$ 28, NW $\frac{1}{4}$ 33	8S	16E	Docket 248	506
PS 28	A MC 62092	SW $\frac{1}{4}$ 28, NW $\frac{1}{4}$ 33	8S	16E	Docket 248	507
PS 29	A MC 62093	SW $\frac{1}{4}$ 28, NW $\frac{1}{4}$ 33	8S	16E	Docket 248	508
PS 30	A MC 62094	SW $\frac{1}{4}$ 28, NW $\frac{1}{4}$ 33	8S	16E	Docket 248	509
PS 31	A MC 62095	SE $\frac{1}{4}$ 28, NE $\frac{1}{4}$ 33	8S	16E	Docket 248	510
PS 32	A MC 62096	SE $\frac{1}{4}$ 28, NE $\frac{1}{4}$ 33	8S	16E	Docket 248	511
PS 33	A MC 62097	SE $\frac{1}{4}$ 28	8S	16E	Docket 266	434
PS - 34	A MC 62098	SW $\frac{1}{4}$ 27, SE $\frac{1}{4}$ 28	8S	16E	Docket 347	304
PS - 35	A MC 62099	SW $\frac{1}{4}$ 28	8S	16E	Docket 347	305
PS - 36	A MC 62100	SW $\frac{1}{4}$ 28	8S	16E	Docket 347	306
PS - 37	A MC 62101	SW $\frac{1}{4}$ 28	8S	16E	Docket 347	307
PS - 38	A MC 62102	SE $\frac{1}{4}$ 28, SW $\frac{1}{4}$ 28	8S	16E	Docket 347	308
PS - 39	A MC 62103	SE $\frac{1}{4}$ 28	8S	16E	Docket 347	309
PS - 40	A MC 62104	SW $\frac{1}{4}$ 28, NW $\frac{1}{4}$ 28	8S	16E	Docket 347	310
PS - 41	A MC 62105	SE $\frac{1}{4}$ 28	8S	16E	Docket 347	311
PS - 42	A MC 62106	NW $\frac{1}{4}$ 27, SW $\frac{1}{4}$ 27, NE $\frac{1}{4}$ 28, SE $\frac{1}{4}$ 28	8S	16E	Docket 347	312
PS - 43	A MC 62107	NW $\frac{1}{4}$ 28, SW $\frac{1}{4}$ 28	8S	16E	Docket 347	313
PS - 44	A MC 62108	NW $\frac{1}{4}$ 28	8S	16E	Docket 347	314
PS - 45	A MC 62109	NW $\frac{1}{4}$ 28	8S	16E	Docket 347	315
PS - 46	A MC 62110	NW $\frac{1}{4}$ 28	8S	16E	Docket 347	317
PS - 47	A MC 62111	NE $\frac{1}{4}$ 28, NW $\frac{1}{4}$ 28, SE $\frac{1}{4}$ 28, SW $\frac{1}{4}$ 28	8S	16E	Docket 347	316
PS - 48	A MC 62112	NE $\frac{1}{4}$ 28, NW $\frac{1}{4}$ 28	8S	16E	Docket 347	318
PS - 49	A MC 62113	NE $\frac{1}{4}$ 28, SE $\frac{1}{4}$ 28	8S	16E	Docket 347	319
PS - 50	A MC 62114	NE $\frac{1}{4}$ 28	8S	16E	Docket 347	320
PS - 51	A MC 62115	NE $\frac{1}{4}$ 28, SE $\frac{1}{4}$ 28	8S	16E	Docket 347	321
PS - 52	A MC 62116	NE $\frac{1}{4}$ 28	8S	16E	Docket 347	322
PS - 53	A MC 62117	NE $\frac{1}{4}$ 28, SE $\frac{1}{4}$ 28	8S	16E	Docket 347	323
PS - 54	A MC 62118	NE $\frac{1}{4}$ 28	8S	16E	Docket 347	324
PS 55	A MC 62119	NW $\frac{1}{4}$ 27, NE $\frac{1}{4}$ 28	8S	16E	Docket 747	518
PS 56	A MC 62120	NW $\frac{1}{4}$ 27	8S	16E	Docket 747	519
PS 57	A MC 62121	NW $\frac{1}{4}$ 27	8S	16E	Docket 747	520
PS 58	A MC 62122	NW $\frac{1}{4}$ 27	8S	16E	Docket 747	521
PS 59	A MC 62123	NW $\frac{1}{4}$ 27, SW $\frac{1}{4}$ 27	8S	16E	Docket 747	522
PS 60	A MC 62124	NW $\frac{1}{4}$ 27, SW $\frac{1}{4}$ 27	8S	16E	Docket 747	523
PS 61	A MC 62125	NW $\frac{1}{4}$ 27, SW $\frac{1}{4}$ 27	8S	16E	Docket 747	524
PS 62	A MC 62126	NW $\frac{1}{4}$ 27, SW $\frac{1}{4}$ 27	8S	16E	Docket 747	525
PS 63	A MC 62127	NE $\frac{1}{4}$ 27, NW $\frac{1}{4}$ 27, SE $\frac{1}{4}$ 27, SW $\frac{1}{4}$ 27	8S	16E	Docket 747	526
PS 64	A MC 62128	SW $\frac{1}{4}$ 27	8S	16E	Docket 747	527
PS 65	A MC 62129	SW $\frac{1}{4}$ 27	8S	16E	Docket 747	528
PS 66	A MC 62130	SW $\frac{1}{4}$ 27	8S	16E	Docket 747	529

DEC 24 5 24 AM '90
 FEDERAL BUREAU OF SURVEYING
 WASHINGTON, D.C.

NAME OF CLAIM	BLM SERIAL NUMBER	SECTION	TOWN SHIP	RANGE	BOOK OF RECORDS	PAGE
PS 67	A MC 62131	SW $\frac{1}{4}$ 27				
PS 68	A MC 62132	SE $\frac{1}{4}$ 27, SW $\frac{1}{4}$ 27	8S	16E	Docket 747	530
PS 69	A MC 62133	NW $\frac{1}{4}$ 34	8S	16E	Docket 747	531
PS 70	A MC 62134	NW $\frac{1}{4}$ 34	8S	16E	Docket 747	532
PS 71	A MC 62135	NW $\frac{1}{4}$ 34	8S	16E	Docket 747	533
PS 72	A MC 62136	NW $\frac{1}{4}$ 34	8S	16E	Docket 747	534
PS 73	A MC 62137	NE $\frac{1}{4}$ 34, NW $\frac{1}{4}$ 34	8S	16E	Docket 747	535
PS 74	A MC 62138	NE $\frac{1}{4}$ 34	8S	16E	Docket 747	536
PS 75	A MC 62139	SE $\frac{1}{4}$ 27, NE $\frac{1}{4}$ 34	8S	16E	Docket 747	537
PS 76	A MC 62140	NW $\frac{1}{4}$ 34, SW $\frac{1}{4}$ 34	8S	16E	Docket 747	538
PS 77	A MC 62141	NE $\frac{1}{4}$ 34, NW $\frac{1}{4}$ 34, SE $\frac{1}{4}$ 34, SW $\frac{1}{4}$ 34	8S	16E	Docket 747	539
PS 78 (Amended)	A MC 62142	NE $\frac{1}{4}$ 34, SE $\frac{1}{4}$ 34	8S	16E	Docket 747	540
PS 79	A MC 62143	NW $\frac{1}{4}$ 28, SW $\frac{1}{4}$ 28	8S	16E	Docket 756	203
PS 80	A MC 62144	NW $\frac{1}{4}$ 28, SW $\frac{1}{4}$ 28	8S	16E	Docket 765	351
PS 81	A MC 62145	SE $\frac{1}{4}$ 29, NE $\frac{1}{4}$ 32	8S	16E	Docket 765	352
PS 82	A MC 62146	SE $\frac{1}{4}$ 29, NE $\frac{1}{4}$ 32	8S	16E	Docket 765	353
PS 83	A MC 62147	SE $\frac{1}{4}$ 29, NE $\frac{1}{4}$ 32	8S	16E	Docket 765	354
PS 84	A MC 62148	SE $\frac{1}{4}$ 29, NE $\frac{1}{4}$ 32	8S	16E	Docket 765	355
PS 85	A MC 62149	SE $\frac{1}{4}$ 29, SW $\frac{1}{4}$ 29, NE $\frac{1}{4}$ 32, NW $\frac{1}{4}$ 32	8S	16E	Docket 765	356
PS 86	A MC 62150	SW $\frac{1}{4}$ 29, NW $\frac{1}{4}$ 32	8S	16E	Docket 765	357
PS 87	A MC 62151	SW $\frac{1}{4}$ 29, NW $\frac{1}{4}$ 32	8S	16E	Docket 765	358
PS 88	A MC 62152	SW $\frac{1}{4}$ 29, NW $\frac{1}{4}$ 32	8S	16E	Docket 765	359
PS 89	A MC 62153	SW $\frac{1}{4}$ 29, SE $\frac{1}{4}$ 30, NW $\frac{1}{4}$ 32, NE $\frac{1}{4}$ 31	8S	16E	Docket 765	360
PS 90	A MC 62154	NE $\frac{1}{4}$ 29, SE $\frac{1}{4}$ 29	8S	16E	Docket 765	361
PS 91	A MC 62155	NE $\frac{1}{4}$ 29, SE $\frac{1}{4}$ 29	8S	16E	Docket 765	362
PS 92	A MC 62156	NE $\frac{1}{4}$ 29, SE $\frac{1}{4}$ 29	8S	16E	Docket 765	363
PS 93	A MC 62157	NE $\frac{1}{4}$ 29, SE $\frac{1}{4}$ 29	8S	16E	Docket 765	364
PS 94	A MC 62158	NE $\frac{1}{4}$ 29, NW $\frac{1}{4}$ 29, SE $\frac{1}{4}$ 29, SW $\frac{1}{4}$ 29	8S	16E	Docket 765	365
PS 95	A MC 62159	NW $\frac{1}{4}$ 29, SW $\frac{1}{4}$ 29	8S	16E	Docket 765	366
PS 96	A MC 62160	NW $\frac{1}{4}$ 29, SW $\frac{1}{4}$ 29	8S	16E	Docket 765	367
PS 97	A MC 62161	NW $\frac{1}{4}$ 29, SW $\frac{1}{4}$ 29	8S	16E	Docket 765	368
PS 98	A MC 62162	NW $\frac{1}{4}$ 29, SW $\frac{1}{4}$ 29, NE $\frac{1}{4}$ 30, SE $\frac{1}{4}$ 30	8S	16E	Docket 765	369
PS 99	A MC 62163	SW $\frac{1}{4}$ 31	8S	16E	Docket 765	370
PS 100	A MC 62164	SW $\frac{1}{4}$ 31	8S	16E	Docket 765	371
PS 101	A MC 62165	SW $\frac{1}{4}$ 31	8S	16E	Docket 765	372
PS 102	A MC 62166	SW $\frac{1}{4}$ 31	8S	16E	Docket 765	373
PS 103	A MC 62167	SE $\frac{1}{4}$ 31, SW $\frac{1}{4}$ 31	8S	16E	Docket 765	374
PS 104	A MC 62168	SE $\frac{1}{4}$ 31	8S	16E	Docket 765	375
PS 105	A MC 62169	SE $\frac{1}{4}$ 31	8S	16E	Docket 765	376
PS 106	A MC 62170	SE $\frac{1}{4}$ 31	8S	16E	Docket 765	377
PS 107	A MC 62171	SE $\frac{1}{4}$ 31, SW $\frac{1}{4}$ 32	8S	16E	Docket 765	378
PS 108	A MC 62172	NW $\frac{1}{4}$ 31, SW $\frac{1}{4}$ 31	8S	16E	Docket 765	379
PS 109	A MC 62173	NW $\frac{1}{4}$ 31, SW $\frac{1}{4}$ 31	8S	16E	Docket 765	380
PS 110	A MC 62174	NW $\frac{1}{4}$ 31, SW $\frac{1}{4}$ 31	8S	16E	Docket 765	381
PS 111	A MC 62175	NW $\frac{1}{4}$ 31, SW $\frac{1}{4}$ 31	8S	16E	Docket 765	382
PS 112	A MC 62176	NE $\frac{1}{4}$ 31, NW $\frac{1}{4}$ 31, SE $\frac{1}{4}$ 31, SW $\frac{1}{4}$ 31	8S	16E	Docket 765	383
PS 113	A MC 62177	NE $\frac{1}{4}$ 31, SE $\frac{1}{4}$ 31	8S	16E	Docket 765	384
PS 114	A MC 62178	NE $\frac{1}{4}$ 31, SE $\frac{1}{4}$ 31	8S	16E	Docket 765	385
PS 115	A MC 62179	NE $\frac{1}{4}$ 31, SE $\frac{1}{4}$ 31	8S	16E	Docket 765	386
PS 116	A MC 62180	NW $\frac{1}{4}$ 32, SW $\frac{1}{4}$ 32, NE $\frac{1}{4}$ 31, SE $\frac{1}{4}$ 31	8S	16E	Docket 765	387
PS 117	A MC 62181	NW $\frac{1}{4}$ 31	8S	16E	Docket 765	388
PS 118	A MC 62182	NW $\frac{1}{4}$ 31	8S	16E	Docket 765	389
PS 119	A MC 62183	NW $\frac{1}{4}$ 31	8S	16E	Docket 765	390
PS 120	A MC 62184	NW $\frac{1}{4}$ 31	8S	16E	Docket 765	391
PS 121	A MC 62185	NE $\frac{1}{4}$ 31, NW $\frac{1}{4}$ 31	8S	16E	Docket 765	392
PS 122	A MC 62186	NE $\frac{1}{4}$ 31	8S	16E	Docket 765	393
PS 123	A MC 62187	NE $\frac{1}{4}$ 31	8S	16E	Docket 765	394
PS 124	A MC 62188	NE $\frac{1}{4}$ 31	8S	16E	Docket 765	395
PS 125	A MC 62189	NW $\frac{1}{4}$ 32, NE $\frac{1}{4}$ 31	8S	16E	Docket 765	396
PS 126	A MC 62190	SW $\frac{1}{4}$ 30, NW $\frac{1}{4}$ 31	8S	16E	Docket 765	397
PS 127	A MC 62191	SW $\frac{1}{4}$ 30, NW $\frac{1}{4}$ 31	8S	16E	Docket 765	398
PS 128	A MC 62192	SW $\frac{1}{4}$ 30, NW $\frac{1}{4}$ 31	8S	16E	Docket 765	399
PS 129	A MC 62193	SW $\frac{1}{4}$ 30, NW $\frac{1}{4}$ 31	8S	16E	Docket 765	400
PS 130	A MC 62194	SE $\frac{1}{4}$ 30, SW $\frac{1}{4}$ 30, NE $\frac{1}{4}$ 31, NW $\frac{1}{4}$ 31	8S	16E	Docket 765	401
PS 131	A MC 62195	SE $\frac{1}{4}$ 30, NE $\frac{1}{4}$ 31	8S	16E	Docket 765	402
PS 132	A MC 62196	SE $\frac{1}{4}$ 30, NE $\frac{1}{4}$ 31	8S	16E	Docket 765	403
PS 133	A MC 62197	SE $\frac{1}{4}$ 30, NE $\frac{1}{4}$ 31	8S	16E	Docket 765	404
PS 134	A MC 62198	SW $\frac{1}{4}$ 29, SE $\frac{1}{4}$ 30, NW $\frac{1}{4}$ 32, NE $\frac{1}{4}$ 31	8S	16E	Docket 765	405

DEC 24 9 24 AM '90

NAME OF CLAIM	BLM SERIAL NUMBER	SECTION	TOWN SHIP	RANGE	BOOK OF RECORDS	PAGE
PS 135	A MC 62199	SW $\frac{1}{4}$ 30 ✓	8S	16E	Docket 765	407
PS 136	A MC 62200	SW $\frac{1}{4}$ 30 ✓	8S	16E	Docket 765	408
PS 137	A MC 62201	SW $\frac{1}{4}$ 30	8S	16E	Docket 765	409
PS 138	A MC 62202	SW $\frac{1}{4}$ 30	8S	16E	Docket 765	410
PS 139	A MC 62203	SE $\frac{1}{4}$ 30, SW $\frac{1}{4}$ 30	8S	16E	Docket 765	411
PS 140	A MC 62204	SE $\frac{1}{4}$ 30	8S	16E	Docket 765	412
PS 141	A MC 62205	SE $\frac{1}{4}$ 30	8S	16E	Docket 765	413
PS 142	A MC 62206	SE $\frac{1}{4}$ 30	8S	16E	Docket 765	414
PS 143	A MC 62207	SW $\frac{1}{4}$ 29, SE $\frac{1}{4}$ 30	8S	16E	Docket 765	415
PS 144	A MC 62208	NW $\frac{1}{4}$ 30, SW $\frac{1}{4}$ 30	8S	16E	Docket 765	416
PS 145	A MC 62209	NW $\frac{1}{4}$ 30, SW $\frac{1}{4}$ 30 ✓	8S	16E	Docket 765	417
PS 146	A MC 62210	NW $\frac{1}{4}$ 30, SW $\frac{1}{4}$ 30	8S	16E	Docket 765	418
PS 147	A MC 62211	NW $\frac{1}{4}$ 30, SW $\frac{1}{4}$ 30	8S	16E	Docket 765	419
PS 148	A MC 62212	NE $\frac{1}{4}$ 30, NW $\frac{1}{4}$ 30, SE $\frac{1}{4}$ 30, SW $\frac{1}{4}$ 30	8S	16E	Docket 765	420
PS 149	A MC 62213	NE $\frac{1}{4}$ 30, SE $\frac{1}{4}$ 30	8S	16E	Docket 765	421
PS 150	A MC 62214	NE $\frac{1}{4}$ 30, SE $\frac{1}{4}$ 30	8S	16E	Docket 765	422
PS 151	A MC 62215	NE $\frac{1}{4}$ 30, SE $\frac{1}{4}$ 30	8S	16E	Docket 765	423
PS 152	A MC 62216	NW $\frac{1}{4}$ 29, NE $\frac{1}{4}$ 30, SW $\frac{1}{4}$ 29, SE $\frac{1}{4}$ 30	8S	16E	Docket 765	424
PS 153	A MC 62217	NW $\frac{1}{4}$ 30	8S	16E	Docket 765	425
PS 154	A MC 62218	NW $\frac{1}{4}$ 30	8S	16E	Docket 765	426
PS 155	A MC 62219	NW $\frac{1}{4}$ 30 ✓	8S	16E	Docket 765	427
PS 156	A MC 62220	NW $\frac{1}{4}$ 30	8S	16E	Docket 765	428
PS 157	A MC 62221	NE $\frac{1}{4}$ 30, NW $\frac{1}{4}$ 30	8S	16E	Docket 765	429
PS 158	A MC 62222	NE $\frac{1}{4}$ 30	8S	16E	Docket 765	430
PS 159	A MC 62223	NE $\frac{1}{4}$ 30	8S	16E	Docket 765	431
PS 160	A MC 62224	NE $\frac{1}{4}$ 30	8S	16E	Docket 765	432
PS 161	A MC 62225	NW $\frac{1}{4}$ 29, NE $\frac{1}{4}$ 30	8S	16E	Docket 765	433
PS No. 162	A MC 62226	SW $\frac{1}{4}$ 19, NW $\frac{1}{4}$ 30	8S	16E	Docket 769	518
PS No. 163	A MC 62227	SW $\frac{1}{4}$ 19, NW $\frac{1}{4}$ 30	8S	16E	Docket 769	519
PS No. 164	A MC 62228	SW $\frac{1}{4}$ 19, NW $\frac{1}{4}$ 30	8S	16E	Docket 769	520
PS No. 165	A MC 62229	SW $\frac{1}{4}$ 19, NW $\frac{1}{4}$ 30 ✓	8S	16E	Docket 769	521
PS No. 166	A MC 62230	NW $\frac{1}{4}$ 29, NE $\frac{1}{4}$ 30	8S	16E	Docket 769	522
PS No. 167	A MC 62231	NW $\frac{1}{4}$ 29	8S	16E	Docket 769	523
PS No. 168	A MC 62232	NW $\frac{1}{4}$ 29	8S	16E	Docket 769	524
PS No. 169	A MC 62233	NW $\frac{1}{4}$ 29	8S	16E	Docket 769	525
PS No. 170	A MC 62234	NE $\frac{1}{4}$ 29, NW $\frac{1}{4}$ 29	8S	16E	Docket 769	526
PS No. 171	A MC 62235	NE $\frac{1}{4}$ 29	8S	16E	Docket 769	527
PS No. 172	A MC 62236	NE $\frac{1}{4}$ 29	8S	16E	Docket 769	528
PS No. 173	A MC 62237	NE $\frac{1}{4}$ 29	8S	16E	Docket 769	529
PS No. 174	A MC 62238	NE $\frac{1}{4}$ 29 ✓	8S	16E	Docket 769	530
PS Fraction	A MC 6527	NE $\frac{1}{4}$ 27, SE $\frac{1}{4}$ 22 ✓	8S	16E	Docket 861	443
PS 175	A MC 6528	NW $\frac{1}{4}$ 28, NE $\frac{1}{4}$ 29 ✓	8S	16E	Docket 861	444
PS 176	A MC 6529	NW $\frac{1}{4}$ 28	8S	16E	Docket 861	445
PS 177	A MC 6530	SW $\frac{1}{4}$ 21, NW $\frac{1}{4}$ 28	8S	16E	Docket 861	446
PS 178	A MC 6531	SW $\frac{1}{4}$ 21, NW $\frac{1}{4}$ 28	8S	16E	Docket 861	447
PS 179	A MC 6532	SW $\frac{1}{4}$ 21, SE $\frac{1}{4}$ 21, NE $\frac{1}{4}$ 28, NW $\frac{1}{4}$ 28 ✓	8S	16E	Docket 861	448
PS 180	A MC 6533	SE $\frac{1}{4}$ 21, NE $\frac{1}{4}$ 28	8S	16E	Docket 861	449
PS 181	A MC 6534	SE $\frac{1}{4}$ 21, NE $\frac{1}{4}$ 28	8S	16E	Docket 861	450
PS 182	A MC 6535	SE $\frac{1}{4}$ 21, NE $\frac{1}{4}$ 28 ✓	8S	16E	Docket 861	451
PS 183	A MC 6536	SE $\frac{1}{4}$ 21, NE $\frac{1}{4}$ 28, SW $\frac{1}{4}$ 22, NW $\frac{1}{4}$ 27 ✓	8S	16E	Docket 861	452
PS 184	A MC 6537	SW $\frac{1}{4}$ 22, NW $\frac{1}{4}$ 27	8S	16E	Docket 861	453
PS 185	A MC 6538	SW $\frac{1}{4}$ 22, NW $\frac{1}{4}$ 27	8S	16E	Docket 861	454
PS 186	A MC 6539	SW $\frac{1}{4}$ 22 ✓	8S	16E	Docket 861	455
PS 187	A MC 6540	SW $\frac{1}{4}$ 22	8S	16E	Docket 861	456
PS 188	A MC 6541	SW $\frac{1}{4}$ 22, SE $\frac{1}{4}$ 22 ✓	8S	16E	Docket 861	457
PS 189	A MC 6542	NE $\frac{1}{4}$ 22, NW $\frac{1}{4}$ 22, SE $\frac{1}{4}$ 22, SW $\frac{1}{4}$ 22 ✓	8S	16E	Docket 861	458
PS 190	A MC 6543	NW $\frac{1}{4}$ 22, SW $\frac{1}{4}$ 22 ✓	8S	16E	Docket 861	459
PS 191	A MC 6544	NW $\frac{1}{4}$ 22, SW $\frac{1}{4}$ 22 ✓	8S	16E	Docket 861	460
PS 192	A MC 6545	SW $\frac{1}{4}$ 22 ✓	8S	16E	Docket 861	461
PS 193	A MC 6546	SW $\frac{1}{4}$ 22 ✓	8S	16E	Docket 861	462
PS 194	A MC 6547	SE $\frac{1}{4}$ 21, SW $\frac{1}{4}$ 22 ✓	8S	16E	Docket 861	463
PS 195	A MC 6548	SE $\frac{1}{4}$ 21	8S	16E	Docket 861	464
PS 196	A MC 6549	SE $\frac{1}{4}$ 21	8S	16E	Docket 861	465
PS 197	A MC 6550	SE $\frac{1}{4}$ 21	8S	16E	Docket 861	466
PS 198	A MC 6551	SE $\frac{1}{4}$ 21, SW $\frac{1}{4}$ 21 ✓	8S	16E	Docket 861	467
PS 199	A MC 6552	SW $\frac{1}{4}$ 21	8S	16E	Docket 861	468
PS 200	A MC 6553	SW $\frac{1}{4}$ 21	8S	16E	Docket 861	469
PS 201	A MC 6554	NE $\frac{1}{4}$ 27, SE $\frac{1}{4}$ 22 ✓	8S	16E	Docket 861	470
PS 202	A MC 6555	NE $\frac{1}{4}$ 27, SE $\frac{1}{4}$ 22	8S	16E	Docket 861	471
PS 203	A MC 6556	NE $\frac{1}{4}$ 27, SE $\frac{1}{4}$ 22 ✓	8S	16E	Docket 861	472
PS 204	A MC 6557	SE $\frac{1}{4}$ 22 ✓	8S	16E	Docket 861	473

RECEIVED
 DEC 21 5 24 AM '90

1055-269

NAME OF CLAIM	BLM SERIAL NUMBER	SECTION	TOWN SHIP	RANGE	BOOK OF RECORDS	PAGE
PS 205	A MC 6558	SE $\frac{1}{2}$ 22	8S	16E	Docket 861	474
PS 206	A MC 6559	SE $\frac{1}{2}$ 22	8S	16E	Docket 861	475
PS 207	A MC 6560	SE $\frac{1}{2}$ 22, NE $\frac{1}{2}$ 22	8S	16E	Docket 861	476
PS 208	A MC 6561	SE $\frac{1}{2}$ 22, NE $\frac{1}{2}$ 22	8S	16E	Docket 861	477
PS 209	A MC 6562	SE $\frac{1}{2}$ 22, NE $\frac{1}{2}$ 22	8S	16E	Docket 861	478
PS 210	A MC 6563	NE $\frac{1}{2}$ 22, NW $\frac{1}{2}$ 22	8S	16E	Docket 861	479
PS 211	A MC 6564	NE $\frac{1}{2}$ 22	8S	16E	Docket 861	480
PS 212	A MC 6565	NE $\frac{1}{2}$ 22	8S	16E	Docket 861	481
PS 213	A MC 6566	NE $\frac{1}{2}$ 22	8S	16E	Docket 861	482
PS 214	A MC 6567	SW $\frac{1}{2}$ 21, NW $\frac{1}{2}$ 28	8S	16E	Docket 861	483
PS 215	A MC 6568	SW $\frac{1}{2}$ 21, NW $\frac{1}{2}$ 28, SE $\frac{1}{2}$ 20, NE $\frac{1}{2}$ 29	8S	16E	Docket 861	484
PS 216	A MC 6569	NW $\frac{1}{2}$ 21, SW $\frac{1}{2}$ 21, SE $\frac{1}{2}$ 20, NE $\frac{1}{2}$ 20	8S	16E	Docket 861	485
PS 217	A MC 6570	NW $\frac{1}{2}$ 21, SW $\frac{1}{2}$ 21	8S	16E	Docket 861	486
PS 218	A MC 6571	SE $\frac{1}{2}$ 20, NE $\frac{1}{2}$ 29	8S	16E	Docket 861	487
PS 219	A MC 6572	SE $\frac{1}{2}$ 20, NE $\frac{1}{2}$ 29	8S	16E	Docket 861	488
PS 220	A MC 6573	SE $\frac{1}{2}$ 20, NE $\frac{1}{2}$ 29	8S	16E	Docket 861	489
PS 221	A MC 6574	SE $\frac{1}{2}$ 20, NE $\frac{1}{2}$ 29	8S	16E	Docket 861	490
PS 222	A MC 6575	SE $\frac{1}{2}$ 20	8S	16E	Docket 861	491
PS 223	A MC 6576	SE $\frac{1}{2}$ 20	8S	16E	Docket 861	492
PS 224	A MC 6577	SE $\frac{1}{2}$ 20	8S	16E	Docket 861	493
PS 225	A MC 6578	SE $\frac{1}{2}$ 20	8S	16E	Docket 861	494
PS 226	A MC 6579	NE $\frac{1}{2}$ 20, SE $\frac{1}{2}$ 20	8S	16E	Docket 861	495
PS 227	A MC 6580	NE $\frac{1}{2}$ 20, SE $\frac{1}{2}$ 20	8S	16E	Docket 861	496
PS 228	A MC 6581	NE $\frac{1}{2}$ 20, SE $\frac{1}{2}$ 20	8S	16E	Docket 861	497
PS 229	A MC 6582	NE $\frac{1}{2}$ 20, SE $\frac{1}{2}$ 20	8S	16E	Docket 861	498
PS 230	A MC 6583	NW $\frac{1}{2}$ 21, NE $\frac{1}{2}$ 20	8S	16E	Docket 861	499
PS 231	A MC 6584	NW $\frac{1}{2}$ 21	8S	16E	Docket 861	500
PS 232	A MC 6585	NW $\frac{1}{2}$ 21, SW $\frac{1}{2}$ 21	8S	16E	Docket 861	501
PS 233	A MC 6586	NW $\frac{1}{2}$ 21, SW $\frac{1}{2}$ 21	8S	16E	Docket 861	502
PS 234	A MC 6587	NW $\frac{1}{2}$ 21, NE $\frac{1}{2}$ 21, SW $\frac{1}{2}$ 21, SE $\frac{1}{2}$ 21	8S	16E	Docket 861	503
PS 235	A MC 6588	NE $\frac{1}{2}$ 21, SE $\frac{1}{2}$ 21	8S	16E	Docket 861	504
PS 236	A MC 6589	NE $\frac{1}{2}$ 21, SE $\frac{1}{2}$ 21	8S	16E	Docket 861	505
PS 237	A MC 6590	NE $\frac{1}{2}$ 21, SE $\frac{1}{2}$ 21	8S	16E	Docket 861	506
PS 238	A MC 6591	NE $\frac{1}{2}$ 21, SE $\frac{1}{2}$ 21, NW $\frac{1}{2}$ 22, SW $\frac{1}{2}$ 22	8S	16E	Docket 861	507
PS 239	A MC 6592	NW $\frac{1}{2}$ 22, SW $\frac{1}{2}$ 22	8S	16E	Docket 861	508
PS 240	A MC 6593	NW $\frac{1}{2}$ 22, SW $\frac{1}{2}$ 22	8S	16E	Docket 861	509
PS 241	A MC 6594	NW $\frac{1}{2}$ 22	8S	16E	Docket 861	510
PS 242	A MC 6595	NW $\frac{1}{2}$ 22	8S	16E	Docket 861	511
PS 243	A MC 6596	SW $\frac{1}{2}$ 16, NW $\frac{1}{2}$ 21	8S	16E	Docket 861	512
PS 244	A MC 6597	SW $\frac{1}{2}$ 16, NW $\frac{1}{2}$ 21	8S	16E	Docket 861	513
PS 245	A MC 6598	SW $\frac{1}{2}$ 16, SE $\frac{1}{2}$ 16, NW $\frac{1}{2}$ 21, NE $\frac{1}{2}$ 21	8S	16E	Docket 861	514
PS 246	A MC 6599	SE $\frac{1}{2}$ 16, NE $\frac{1}{2}$ 21	8S	16E	Docket 861	515
PS 247	A MC 6600	SE $\frac{1}{2}$ 16, NE $\frac{1}{2}$ 21	8S	16E	Docket 861	516
PS 248	A MC 6601	SE $\frac{1}{2}$ 16, NE $\frac{1}{2}$ 21	8S	16E	Docket 861	517
PS 249	A MC 6602	NE $\frac{1}{2}$ 21, NW $\frac{1}{2}$ 22	8S	16E	Docket 861	518
PS 250	A MC 6603	SW $\frac{1}{2}$ 15, NW $\frac{1}{2}$ 22	8S	16E	Docket 861	519
PS 251	A MC 6604	SW $\frac{1}{2}$ 15, NW $\frac{1}{2}$ 22	8S	16E	Docket 861	520
PS 252	A MC 9876	SE $\frac{1}{2}$ 22, NE $\frac{1}{2}$ 22	8S	16E	Docket 869	217
PS 253	A MC 9877	SE $\frac{1}{2}$ 22, NE $\frac{1}{2}$ 22	8S	16E	Docket 869	218
PS 254	A MC 9878	SE $\frac{1}{2}$ 22, NE $\frac{1}{2}$ 22	8S	16E	Docket 869	219
Sylvia #1	A MC 62050	NW $\frac{1}{2}$ 28, NE $\frac{1}{2}$ 28, SW $\frac{1}{2}$ 28, SE $\frac{1}{2}$ 28	8S	16E	Docket 152	258
Sylvia #2	A MC 62051	NW $\frac{1}{2}$ 28, NE $\frac{1}{2}$ 28, SE $\frac{1}{2}$ 28	8S	16E	Docket 152	259
Sylvia #3	A MC 62052	NE $\frac{1}{2}$ 28, SE $\frac{1}{2}$ 28	8S	16E	Docket 152	260
Sylvia #4	A MC 62053	NE $\frac{1}{2}$ 28	8S	16E	Docket 152	261
Sylvia #5	A MC 62054	NE $\frac{1}{2}$ 28	8S	16E	Docket 152	262
Sylvia #6	A MC 62055	SE $\frac{1}{2}$ 28	8S	16E	Docket 152	263
Sylvia #7	A MC 62056	SE $\frac{1}{2}$ 28	8S	16E	Docket 152	264
Sylvia #8	A MC 62057	SE $\frac{1}{2}$ 28	8S	16E	Docket 152	265
Sylvia #9	A MC 62058	SE $\frac{1}{2}$ 28, NE $\frac{1}{2}$ 28, SW $\frac{1}{2}$ 27	8S	16E	Docket 157	405
Sylvia #10	A MC 62059	SE $\frac{1}{2}$ 28, NE $\frac{1}{2}$ 28, SW $\frac{1}{2}$ 27, NW $\frac{1}{2}$ 27	8S	16E	Docket 170	385
Little Joe #1	A MC 62060	SW $\frac{1}{2}$ 28, SE $\frac{1}{2}$ 28	8S	16E	Docket 111	138
Little Joe #1	A MC 68674	SW $\frac{1}{2}$ 28, SE $\frac{1}{2}$ 28	8S	16E	52 of Mines	137
Little Joe #2	A MC 68675	SW $\frac{1}{2}$ 28	8S	16E	Docket 111	139
Little Joe No. 2	A MC 62061	SW $\frac{1}{2}$ 28	8S	16E	52 of Mines	166
Little Joe #3	A MC 62062	NW $\frac{1}{2}$ 28, SW $\frac{1}{2}$ 28	8S	16E	Docket 208	439
Little Joe No. 4	A MC 62063	SE $\frac{1}{2}$ 28, SW $\frac{1}{2}$ 28	8S	16E	55 of Mines	23
Little Joe No. 5	A MC 62064	SE $\frac{1}{2}$ 28, SW $\frac{1}{2}$ 28, NE $\frac{1}{2}$ 33	8S	16E	55 of Mines	24

RECEIVED OFFICE
 DEC 24 9 24 AM '80
 ARIZONA

THAT between the first day of September A.D. 1979, and the thirty-first day of August A.D. 1980, at least One Hundred Dollars (\$100.00) worth of work and improvements were done and performed for the benefit of each of said claims, not including location work of said claims.

Such work and improvements were made by and at the expense of the Magma Copper Company, San Manuel Division, who owns said claims for the purpose of complying with the laws of the United States pertaining to assessment of annual work; and,


R. B. Valencia, F. J. Gonzales, C. Bryant, Jr., T. J. Taporski, R. A. Sanchez, J. Castillo, L. Robles, R. C. McClary, G. G. Grijalva, R. C. Rivera, M. Hunter, Jr., M. R. Soles, S. Y. Carranza and J. N. Grijalva.

were part of the men employed by said owner, and who labored for the benefit of said claims, did said work and improvements, the same being as follows, to-wit:

- Drifting 670 feet on the 2675 level claim Rex 7
- Drifting 240 feet on the 2675 level claim Rex 8
- Drifting 230 feet on the 2675 level claim Rex 14
- Drifting 850 feet on the 2675 level claim Rex 15
- Drifting 760 feet on the 2675 level claim San Manuel 3
- Drifting 1,390 feet on the 2675 level claim San Manuel 4
- Drifting 1,160 feet on the 2675 level claim San Manuel 5
- Drifting 250 feet on the 2675 level claim San Manuel 8
- Drifting 280 feet on the 2675 level claim San Manuel 9
- Drifting 1,155 feet on the 2675 level claim San Manuel 10
- Drifting 400 feet on the 2675 level claim San Manuel 11
- Drifting 1,350 feet on the 2675 level claim San Manuel 21

RECEIVED
BUREAU OF REVENUE
DEC 24 5 24 AM '98
PHOENIX ARIZONA


That all three hundred six (306) above listed unpatented claims together with the particular claim(s) upon which work and improvements were done are owned by Magma Copper Company, San Manuel Division and together with additional patented claims form a single group of contiguous mining claims. Drifting performed on said claims was done for the benefit of all claims within the group including the above listed claims and said drifts are so located and developed as to furnish the most practical method of accomplishing same. Said work and improvements above described actually benefit the above listed claims to the extent of at least One Hundred Dollars (\$100.00) for each and every claim listed above.



W. L. Parks
Executive Vice-President

STATE OF ARIZONA)
)
County of Pinal) ss.

Subscribed and sworn to before me this 17th day of November 1980


Gloria L. Acosta
Notary Public

My Commission Expires May 13, 1981

STATE OF ARIZONA
COUNTY OF PINAL

ss.

I hereby certify that the within instrument was filed for record in Pinal County, State of Arizona.

Witness my hand and official seal.

WILLIAM S. TRUMAN
Pinal County Recorder

Blotted	Paged	Indexed
✓	✓	INDEXED

By: *M. Marta* Deputy

No.: 630012 *62016-*
Date: 21 SEP 1979 12 05
Docket and Page: DOCKET 978 PAGE 65
Request of: *Magma Copper Co.*

DOCKET 978 PAGE 65



B. L. M. AZ STATE OFFICE

OCT 19 1979

10:00 A.M.
PHOENIX, ARIZONA

AFFIDAVIT OF PERFORMANCE OF ANNUAL WORK

File
DMC 62016

STATE OF ARIZONA)
COUNTY OF PINAL) ss.

W. L. Parks, being duly sworn, deposes and says that he is a citizen of the United States and more than twenty-one years of age; that he is Executive Vice President for the Magma Copper Company, and resides in San Manuel, Pinal County, Arizona; that he is personally acquainted with the mining claims located in the Old Hat Mining District, Pinal County, Arizona, and listed below together with book and page of records as recorded in the office of the County Recorder of Pinal County, Arizona.

Name of Claim	Section	Township	Range	Book of Records	Page
Hawk 9	NW $\frac{1}{4}$ 34	8S	16E	Docket 31	95
Hawk 10	NE $\frac{1}{4}$ 33, NW $\frac{1}{4}$ 34	8S	16E	Docket 31	96
Integrity #1 (Amended)	SE $\frac{1}{4}$ 03, NE $\frac{1}{4}$ 10	9S	16E	Docket 44	34
Anchor Quartz (Amended)	NE $\frac{1}{4}$ 26, NW $\frac{1}{4}$ 26	8S	16E	47 of Mines	591
Anchor Quartz No. 2 (Amended)	NE $\frac{1}{4}$ 26, NW $\frac{1}{4}$ 26	8S	16E	47 of Mines	590
Blue No. 1	NE $\frac{1}{4}$ 26, SE $\frac{1}{4}$ 26	8S	16E	Docket 53	442
Blue No. 2	NE $\frac{1}{4}$ 26	8S	16E	Docket 53	443
Blue Ox (Amended)	SE $\frac{1}{4}$ 26	8S	16E	55 of Mines	259
Cactus Hill No. 1 (Amended)	NW $\frac{1}{4}$ 27, SW $\frac{1}{4}$ 22	8S	16E	56 of Mines	547
Cloudburst	NE $\frac{1}{4}$ 27	8S	16E	53 of Mines	225
Cloud Burst Fraction	NE $\frac{1}{4}$ 27	8S	16E	56 of Mines	549
Coycte	SE $\frac{1}{4}$ 26, SW $\frac{1}{4}$ 26	8S	16E	48 of Mines	107
Fannie (Amended)	NE $\frac{1}{4}$ 27, NW $\frac{1}{4}$ 27	8S	16E	56 of Mines	544
Fannie No. 1	SW $\frac{1}{4}$ 22, NE $\frac{1}{4}$ 27, NW $\frac{1}{4}$ 27	8S	16E	56 of Mines	537
Glory No. 1 (Amended)	NW $\frac{1}{4}$ 27	8S	16E	56 of Mines	546
Glory #2	NW $\frac{1}{4}$ 27	8S	16E	Docket 11	524
Hester No. 5 (Amended)	NE $\frac{1}{4}$ 27	8S	16E	56 of Mines	545
June Bug (Amended)	SE $\frac{1}{4}$ 26	8S	16E	47 of Mines	596
June Bug No. 2 (Amended)	NE $\frac{1}{4}$ 26, NW $\frac{1}{4}$ 26	8S	16E	47 of Mines	594
Justine	SE $\frac{1}{4}$ 22, NE $\frac{1}{4}$ 27	8S	16E	56 of Mines	550
Manana No. 1	NW $\frac{1}{4}$ 26	8S	16E	52 of Mines	371
Manana No. 2	SW $\frac{1}{4}$ 23, NE $\frac{1}{4}$ 26, NW $\frac{1}{4}$ 26	8S	16E	52 of Mines	372
Manana No. 3	SE $\frac{1}{4}$ 23, SW $\frac{1}{4}$ 23, NE $\frac{1}{4}$ 26, NW $\frac{1}{4}$ 26	8S	16E	52 of Mines	373
Missing Link	SW $\frac{1}{4}$ 26	8S	16E	50 of Mines	473
Oracle #1 (Amended)	SE $\frac{1}{4}$ 26	8S	16E	54 of Mines	599
Oracle #2 (Amended)	SE $\frac{1}{4}$ 26	8S	16E	54 of Mines	601
South Top No. 1 (Amended)	SE $\frac{1}{4}$ 26, NE $\frac{1}{4}$ 35	8S	16E	47 of Mines	585
South Top No. 2 (Amended)	SE $\frac{1}{4}$ 26, NE $\frac{1}{4}$ 35	8S	16E	47 of Mines	586
Tarde	NE $\frac{1}{4}$ 26, NW $\frac{1}{4}$ 26	8S	16E	52 of Mines	374
Tip Top (Amended)	SE $\frac{1}{4}$ 26	8S	16E	47 of Mines	592
Tip Top No. 1 (Amended)	SE $\frac{1}{4}$ 26	8S	16E	47 of Mines	593
Valley (Amended)	NE $\frac{1}{4}$ 26	8S	16E	Docket 37	385
Whirl Wind	NE $\frac{1}{4}$ 27, NW $\frac{1}{4}$ 27, SE $\frac{1}{4}$ 27	8S	16E	53 of Mines	371
Whirlwind Fraction	NE $\frac{1}{4}$ 27, NW $\frac{1}{4}$ 27, SE $\frac{1}{4}$ 27, SW $\frac{1}{4}$ 27	8S	16E	56 of Mines	548
PS 1	NE $\frac{1}{4}$ 33, SE $\frac{1}{4}$ 33	8S	16E	Docket 246	509
PS 2	NE $\frac{1}{4}$ 33, SE $\frac{1}{4}$ 33	8S	16E	Docket 246	510
PS 3	SW $\frac{1}{4}$ 33	8S	16E	Docket 247	318
PS 4	NW $\frac{1}{4}$ 33, SW $\frac{1}{4}$ 33	8S	16E	Docket 247	319
PS 5	SE $\frac{1}{4}$ 33, SW $\frac{1}{4}$ 33	8S	16E	Docket 247	320
PS 6	NE $\frac{1}{4}$ 33, NW $\frac{1}{4}$ 33	8S	16E	Docket 247	321

RECEIVED
B. L. M. AZ STATE OFFICE

OCT 19 1979

10:00 A.M.

PHOENIX, ARIZONA

<u>Name of Claim</u>	<u>Section</u>	<u>Township</u>	<u>Range</u>	<u>Book of Records</u>	<u>Page</u>
PS 7	SE $\frac{1}{4}$ 33, NE $\frac{1}{4}$ 33	8S	16E	Docket 247	322
PS 8	NE $\frac{1}{4}$ 33	8S	16E	Docket 247	323
PS 9	NE $\frac{1}{4}$ 33, SE $\frac{1}{4}$ 33	8S	16E	Docket 247	517
PS 10	SE $\frac{1}{4}$ 33	8S	16E	Docket 247	518
PS 11	SW $\frac{1}{4}$ 33	8S	16E	Docket 247	519
PS 12	NW $\frac{1}{4}$ 04	9S	16E	Docket 247	520
PS 13	SW $\frac{1}{4}$ 33	8S	16E	Docket 247	521
PS 14	NW $\frac{1}{4}$ 04	9S	16E	Docket 247	522
PS 15	SW $\frac{1}{4}$ 33	8S	16E	Docket 247	523
PS 16	NW $\frac{1}{4}$ 04	9S	16E	Docket 247	524
PS 17	NW $\frac{1}{4}$ 33, SW $\frac{1}{4}$ 33	8S	16E	Docket 248	86
PS 18	NW $\frac{1}{4}$ 33	8S	16E	Docket 248	87
PS 19	NW $\frac{1}{4}$ 33, SW $\frac{1}{4}$ 33	8S	16E	Docket 248	88
PS 20	NW $\frac{1}{4}$ 33	8S	16E	Docket 248	89
PS 21	NW $\frac{1}{4}$ 33, SW $\frac{1}{4}$ 33	8S	16E	Docket 248	90
PS 22	NW $\frac{1}{4}$ 33	8S	16E	Docket 248	91
PS 23	NW $\frac{1}{4}$ 33	8S	16E	Docket 261	552
PS 24	SE $\frac{1}{4}$ 28, SW $\frac{1}{4}$ 28, NE $\frac{1}{4}$ 33, NW $\frac{1}{4}$ 33	8S	16E	Docket 248	167
PS 25	SE $\frac{1}{4}$ 28, NE $\frac{1}{4}$ 33	8S	16E	Docket 248	168
PS 26	NE $\frac{1}{4}$ 33, NW $\frac{1}{4}$ 34	8S	16E	Docket 248	169
PS 27	SW $\frac{1}{4}$ 28, NW $\frac{1}{4}$ 33	8S	16E	Docket 248	506
PS 28	SW $\frac{1}{4}$ 28, NW $\frac{1}{4}$ 33	8S	16E	Docket 248	507
PS 29	SW $\frac{1}{4}$ 28, NW $\frac{1}{4}$ 33	8S	16E	Docket 248	508
PS 30	SW $\frac{1}{4}$ 28, NW $\frac{1}{4}$ 33	8S	16E	Docket 248	509
PS 31	SE $\frac{1}{4}$ 28, NE $\frac{1}{4}$ 33	8S	16E	Docket 248	510
PS 32	SE $\frac{1}{4}$ 28, NE $\frac{1}{4}$ 33	8S	16E	Docket 248	511
PS 33	SE $\frac{1}{4}$ 28	8S	16E	Docket 266	434
PS - 34	SW $\frac{1}{4}$ 27, SE $\frac{1}{4}$ 28	8S	16E	Docket 347	304
PS - 35	SW $\frac{1}{4}$ 28	8S	16E	Docket 347	305
PS - 36	SW $\frac{1}{4}$ 28	8S	16E	Docket 347	306
PS - 37	SW $\frac{1}{4}$ 28	8S	16E	Docket 347	307
PS - 38	SE $\frac{1}{4}$ 28, SW $\frac{1}{4}$ 28	8S	16E	Docket 347	308
PS - 39	SE $\frac{1}{4}$ 28	8S	16E	Docket 347	309
PS - 40	SW $\frac{1}{4}$ 28, NW $\frac{1}{4}$ 28	8S	16E	Docket 347	310
PS - 41	SE $\frac{1}{4}$ 28	8S	16E	Docket 347	311
PS - 42	NW $\frac{1}{4}$ 27, SW $\frac{1}{4}$ 27, NE $\frac{1}{4}$ 28, SE $\frac{1}{4}$ 28	8S	16E	Docket 347	312
PS - 43	NW $\frac{1}{4}$ 28, SW $\frac{1}{4}$ 28	8S	16E	Docket 347	313
PS - 44	NW $\frac{1}{4}$ 28	8S	16E	Docket 347	314
PS - 45	NW $\frac{1}{4}$ 28	8S	16E	Docket 347	315
PS - 46	NW $\frac{1}{4}$ 28	8S	16E	Docket 347	316
PS - 47	NE $\frac{1}{4}$ 28, NW $\frac{1}{4}$ 28, SE $\frac{1}{4}$ 28, SW $\frac{1}{4}$ 28	8S	16E	Docket 347	317
PS - 48	NE $\frac{1}{4}$ 28, NW $\frac{1}{4}$ 28	8S	16E	Docket 347	318
PS - 49	NE $\frac{1}{4}$ 28, SE $\frac{1}{4}$ 28	8S	16E	Docket 347	319
PS - 50	NE $\frac{1}{4}$ 28	8S	16E	Docket 347	320
PS - 51	NE $\frac{1}{4}$ 28, SE $\frac{1}{4}$ 28	8S	16E	Docket 347	321
PS - 52	NE $\frac{1}{4}$ 28	8S	16E	Docket 347	322
PS - 53	NE $\frac{1}{4}$ 28, SE $\frac{1}{2}$ 28	8S	16E	Docket 347	323
PS - 54	NE $\frac{1}{4}$ 28	8S	16E	Docket 347	324
PS 55	NW $\frac{1}{4}$ 27, NE $\frac{1}{4}$ 28	8S	16E	Docket 747	518
PS 56	NW $\frac{1}{4}$ 27	8S	16E	Docket 747	519
PS 57	NW $\frac{1}{4}$ 27	8S	16E	Docket 747	520
PS 58	NW $\frac{1}{4}$ 27	8S	16E	Docket 747	521
PS 59	NW $\frac{1}{4}$ 27, SW $\frac{1}{4}$ 27	8S	16E	Docket 747	522
PS 60	NW $\frac{1}{4}$ 27, SW $\frac{1}{4}$ 27	8S	16E	Docket 747	523
PS 61	NW $\frac{1}{4}$ 27, SW $\frac{1}{4}$ 27	8S	16E	Docket 747	524
PS 62	NW $\frac{1}{4}$ 27, SW $\frac{1}{4}$ 27	8S	16E	Docket 747	525
PS 63	NE $\frac{1}{4}$ 27, NW $\frac{1}{4}$ 27, SE $\frac{1}{4}$ 27, SW $\frac{1}{4}$ 27	8S	16E	Docket 747	526
PS 64	SW $\frac{1}{4}$ 27	8S	16E	Docket 747	527
PS 65	SW $\frac{1}{4}$ 27	8S	16E	Docket 747	528
PS 66	SW $\frac{1}{4}$ 27	8S	16E	Docket 747	529

RECEIVED
B. L. M. AZ STATE OFFICE

OCT 19 1979

10:00 A.M.
PHOENIX, ARIZONA

Name of Claim	Section	Township	Range	Book of Records	Page
PS 67	SW $\frac{1}{4}$ 27	8S	16E	Docket 747	530
PS 68	SE $\frac{1}{4}$ 27, SW $\frac{1}{4}$ 27	8S	16E	Docket 747	531
PS 69	NW $\frac{1}{4}$ 34	8S	16E	Docket 747	532
PS 70	NW $\frac{1}{4}$ 34	8S	16E	Docket 747	533
PS 71	NW $\frac{1}{4}$ 34	8S	16E	Docket 747	534
PS 72	NW $\frac{1}{4}$ 34	8S	16E	Docket 747	535
PS 73	NE $\frac{1}{4}$ 34, NW $\frac{1}{4}$ 34	8S	16E	Docket 747	536
PS 74	NE $\frac{1}{4}$ 34	8S	16E	Docket 747	537
PS 75	SE $\frac{1}{4}$ 27, NE $\frac{1}{4}$ 34	8S	16E	Docket 747	538
PS 76	NW $\frac{1}{4}$ 34, SW $\frac{1}{4}$ 34	8S	16E	Docket 747	539
PS 77	NE $\frac{1}{4}$ 34, NW $\frac{1}{4}$ 34, SE $\frac{1}{4}$ 34, SW $\frac{1}{4}$ 34	8S	16E	Docket 747	540
PS 78 (Amended)	NE $\frac{1}{4}$ 34, SE $\frac{1}{4}$ 34	8S	16E	Docket 756	203
PS 79	NW $\frac{1}{4}$ 28, SW $\frac{1}{4}$ 28	8S	16E	Docket 765	351
PS 80	NW $\frac{1}{4}$ 28, SW $\frac{1}{4}$ 28	8S	16E	Docket 765	352
PS 81	SE $\frac{1}{4}$ 29, NE $\frac{1}{4}$ 32	8S	16E	Docket 765	353
PS 82	SE $\frac{1}{4}$ 29, NE $\frac{1}{4}$ 32	8S	16E	Docket 765	354
PS 83	SE $\frac{1}{4}$ 29, NE $\frac{1}{4}$ 32	8S	16E	Docket 765	355
PS 84	SE $\frac{1}{4}$ 29, NE $\frac{1}{4}$ 32	8S	16E	Docket 765	356
PS 85	SE $\frac{1}{4}$ 29, SW $\frac{1}{4}$ 29, NE $\frac{1}{4}$ 32, NW $\frac{1}{4}$ 32	8S	16E	Docket 765	357
PS 86	SW $\frac{1}{4}$ 29, NW $\frac{1}{4}$ 32	8S	16E	Docket 765	358
PS 87	SW $\frac{1}{4}$ 29, NW $\frac{1}{4}$ 32	8S	16E	Docket 765	359
PS 88	SW $\frac{1}{4}$ 29, NW $\frac{1}{4}$ 32	8S	16E	Docket 765	360
PS 89	SW $\frac{1}{4}$ 29, SE $\frac{1}{4}$ 30, NW $\frac{1}{4}$ 32, NE $\frac{1}{4}$ 31	8S	16E	Docket 765	361
PS 90	NE $\frac{1}{4}$ 29, SE $\frac{1}{4}$ 29	8S	16E	Docket 765	362
PS 91	NE $\frac{1}{4}$ 29, SE $\frac{1}{4}$ 29	8S	16E	Docket 765	363
PS 92	NE $\frac{1}{4}$ 29, SE $\frac{1}{4}$ 29	8S	16E	Docket 765	364
PS 93	NE $\frac{1}{4}$ 29, SE $\frac{1}{4}$ 29	8S	16E	Docket 765	365
PS 94	NE $\frac{1}{4}$ 29, NW $\frac{1}{4}$ 29, SE $\frac{1}{4}$ 29, SW $\frac{1}{4}$ 29	8S	16E	Docket 765	366
PS 95	NW $\frac{1}{4}$ 29, SW $\frac{1}{4}$ 29	8S	16E	Docket 765	367
PS 96	NW $\frac{1}{4}$ 29, SW $\frac{1}{4}$ 29	8S	16E	Docket 765	368
PS 97	NW $\frac{1}{4}$ 29, SW $\frac{1}{4}$ 29	8S	16E	Docket 765	369
PS 98	NW $\frac{1}{4}$ 29, SW $\frac{1}{4}$ 29, NE $\frac{1}{4}$ 30, SE $\frac{1}{4}$ 30	8S	16E	Docket 765	370
PS 99	SW $\frac{1}{4}$ 31	8S	16E	Docket 765	371
PS 100	SW $\frac{1}{4}$ 31	8S	16E	Docket 765	372
PS 101	SW $\frac{1}{4}$ 31	8S	16E	Docket 765	373
PS 102	SW $\frac{1}{4}$ 31	8S	16E	Docket 765	374
PS 103	SE $\frac{1}{4}$ 31, SW $\frac{1}{4}$ 31	8S	16E	Docket 765	375
PS 104	SE $\frac{1}{4}$ 31	8S	16E	Docket 765	376
PS 105	SE $\frac{1}{4}$ 31	8S	16E	Docket 765	377
PS 106	SE $\frac{1}{4}$ 31	8S	16E	Docket 765	378
PS 107	SE $\frac{1}{4}$ 31, SW $\frac{1}{4}$ 32	8S	16E	Docket 765	379
PS 108	NW $\frac{1}{4}$ 31	8S	16E	Docket 765	380
PS 109	NW $\frac{1}{4}$ 31	8S	16E	Docket 765	381
PS 110	NW $\frac{1}{4}$ 31	8S	16E	Docket 765	382
PS 111	NW $\frac{1}{4}$ 31, SW $\frac{1}{4}$ 31	8S	16E	Docket 765	383
PS 112	NE $\frac{1}{4}$ 31, NW $\frac{1}{4}$ 31, SE $\frac{1}{4}$ 31, SW $\frac{1}{4}$ 31	8S	16E	Docket 765	384
PS 113	NE $\frac{1}{4}$ 31, SE $\frac{1}{4}$ 31	8S	16E	Docket 765	385
PS 114	NE $\frac{1}{4}$ 31, SE $\frac{1}{4}$ 31	8S	16E	Docket 765	386
PS 115	NE $\frac{1}{4}$ 31, SE $\frac{1}{4}$ 31	8S	16E	Docket 765	387
PS 116	NW $\frac{1}{4}$ 32, SW $\frac{1}{4}$ 32, NE $\frac{1}{4}$ 31, SE $\frac{1}{4}$ 31	8S	16E	Docket 765	388
PS 117	NW $\frac{1}{4}$ 31	8S	16E	Docket 765	389
PS 118	NW $\frac{1}{4}$ 31	8S	16E	Docket 765	390
PS 119	NW $\frac{1}{4}$ 31	8S	16E	Docket 765	391
PS 120	NW $\frac{1}{4}$ 31	8S	16E	Docket 765	392
PS 121	NE $\frac{1}{4}$ 31, NW $\frac{1}{4}$ 31	8S	16E	Docket 765	393
PS 122	NE $\frac{1}{4}$ 31	8S	16E	Docket 765	394
PS 123	NE $\frac{1}{4}$ 31	8S	16E	Docket 765	395
PS 124	NE $\frac{1}{4}$ 31	8S	16E	Docket 765	396
PS 125	NW $\frac{1}{4}$ 32, NE $\frac{1}{4}$ 31	8S	16E	Docket 765	397
PS 126	SW $\frac{1}{4}$ 30, NW $\frac{1}{4}$ 31	8S	16E	Docket 765	398

OCT 19 1979

10:00 A.M.
PHOENIX, ARIZONA

Name of Claim	BLM Serial Numbers	Section	Township	Range	Book of Records	Page
PS 127		SW $\frac{1}{4}$ 30, NW $\frac{1}{4}$ 31	8S	16E	Docket 765	399
PS 128		SW $\frac{1}{4}$ 30, NW $\frac{1}{4}$ 31	8S	16E	Docket 765	400
PS 129		SW $\frac{1}{4}$ 30, NW $\frac{1}{4}$ 31	8S	16E	Docket 765	401
PS 130		SE $\frac{1}{4}$ 30, SW $\frac{1}{4}$ 30, NE $\frac{1}{4}$ 31, NW $\frac{1}{4}$ 31	8S	16E	Docket 765	402
PS 131		SE $\frac{1}{4}$ 30, NE $\frac{1}{4}$ 31	8S	16E	Docket 765	403
PS 132		SE $\frac{1}{4}$ 30, NE $\frac{1}{4}$ 31	8S	16E	Docket 765	404
PS 133		SE $\frac{1}{4}$ 30, NE $\frac{1}{4}$ 31	8S	16E	Docket 765	405
PS 134		SW $\frac{1}{4}$ 29, SE $\frac{1}{4}$ 30, NW $\frac{1}{4}$ 32, NE $\frac{1}{4}$ 31	8S	16E	Docket 765	406
PS 135		SW $\frac{1}{4}$ 30	8S	16E	Docket 765	407
PS 136		SW $\frac{1}{4}$ 30	8S	16E	Docket 765	408
PS 137		SW $\frac{1}{4}$ 30	8S	16E	Docket 765	409
PS 138		SW $\frac{1}{4}$ 30	8S	16E	Docket 765	410
PS 139		SE $\frac{1}{4}$ 30, SW $\frac{1}{4}$ 30	8S	16E	Docket 765	411
PS 140		SE $\frac{1}{4}$ 30	8S	16E	Docket 765	412
PS 141		SE $\frac{1}{4}$ 30	8S	16E	Docket 765	413
PS 142		SE $\frac{1}{4}$ 30	8S	16E	Docket 765	414
PS 143		SW $\frac{1}{4}$ 29, SE $\frac{1}{4}$ 30	8S	16E	Docket 765	415
PS 144		NW $\frac{1}{4}$ 30, SW $\frac{1}{4}$ 30	8S	16E	Docket 765	416
PS 145		NW $\frac{1}{4}$ 30, SW $\frac{1}{4}$ 30	8S	16E	Docket 765	417
PS 146		NW $\frac{1}{4}$ 30, SW $\frac{1}{4}$ 30	8S	16E	Docket 765	418
PS 147		NW $\frac{1}{4}$ 30, SW $\frac{1}{4}$ 30	8S	16E	Docket 765	419
PS 148		NE $\frac{1}{4}$ 30, NW $\frac{1}{4}$ 30, SE $\frac{1}{4}$ 30, SW $\frac{1}{4}$ 30	8S	16E	Docket 765	420
PS 149		NE $\frac{1}{4}$ 30, SE $\frac{1}{4}$ 30	8S	16E	Docket 765	421
PS 150		NE $\frac{1}{4}$ 30, SE $\frac{1}{4}$ 30	8S	16E	Docket 765	422
PS 151		NE $\frac{1}{4}$ 30, SE $\frac{1}{4}$ 30	8S	16E	Docket 765	423
PS 152		NW $\frac{1}{4}$ 29, NE $\frac{1}{4}$ 30, SW $\frac{1}{4}$ 29, SE $\frac{1}{4}$ 30	8S	16E	Docket 765	424
PS 153		NW $\frac{1}{4}$ 30	8S	16E	Docket 765	425
PS 154		NW $\frac{1}{4}$ 30	8S	16E	Docket 765	426
PS 155		NW $\frac{1}{4}$ 30	8S	16E	Docket 765	427
PS 156		NW $\frac{1}{4}$ 30	8S	16E	Docket 765	428
PS 157		NE $\frac{1}{4}$ 30, NW $\frac{1}{4}$ 30	8S	16E	Docket 765	429
PS 158		NE $\frac{1}{4}$ 30	8S	16E	Docket 765	430
PS 159		NE $\frac{1}{4}$ 30	8S	16E	Docket 765	431
PS 160		NE $\frac{1}{4}$ 30	8S	16E	Docket 765	432
PS 161		NW $\frac{1}{4}$ 29, NE $\frac{1}{4}$ 30	8S	16E	Docket 765	433
PS No. 162		SW $\frac{1}{4}$ 19	8S	16E	Docket 769	518
PS No. 163		SW $\frac{1}{4}$ 19	8S	16E	Docket 769	519
PS No. 164		SW $\frac{1}{4}$ 19	8S	16E	Docket 769	520
PS No. 165		SW $\frac{1}{4}$ 19	8S	16E	Docket 769	521
PS No. 166		NW $\frac{1}{4}$ 29, NE $\frac{1}{4}$ 30	8S	16E	Docket 769	522
PS No. 167		NW $\frac{1}{4}$ 29	8S	16E	Docket 769	523
PS No. 168		NW $\frac{1}{4}$ 29	8S	16E	Docket 769	524
PS No. 169		NW $\frac{1}{4}$ 29	8S	16E	Docket 769	525
PS No. 170		NE $\frac{1}{4}$ 29, NW $\frac{1}{4}$ 29	8S	16E	Docket 769	526
PS No. 171		NE $\frac{1}{4}$ 29	8S	16E	Docket 769	527
PS No. 172		NE $\frac{1}{4}$ 29	8S	16E	Docket 769	528
PS No. 173		NE $\frac{1}{4}$ 29	8S	16E	Docket 769	529
PS No. 174		NE $\frac{1}{4}$ 29	8S	16E	Docket 769	530
PS Fraction	A MC 6527	NE $\frac{1}{4}$ 27	8S	16E	Docket 861	443
PS 175	A MC 6528	NW $\frac{1}{4}$ 28	8S	16E	Docket 861	444
PS 176	A MC 6529	NW $\frac{1}{4}$ 28	8S	16E	Docket 861	445
PS 177	A MC 6530	SW $\frac{1}{4}$ 21, NW $\frac{1}{4}$ 28	8S	16E	Docket 861	446
PS 178	A MC 6531	SW $\frac{1}{4}$ 21, NW $\frac{1}{4}$ 28	8S	16E	Docket 861	447
PS 179	A MC 6532	SW $\frac{1}{4}$ 21, SE $\frac{1}{4}$ 21, NE $\frac{1}{4}$ 28, NW $\frac{1}{4}$ 28	8S	16E	Docket 861	448
PS 180	A MC 6533	SE $\frac{1}{4}$ 21, NE $\frac{1}{4}$ 28	8S	16E	Docket 861	449
PS 181	A MC 6534	SE $\frac{1}{4}$ 21, NE $\frac{1}{4}$ 28	8S	16E	Docket 861	450
PS 182	A MC 6535	SE $\frac{1}{4}$ 21, NE $\frac{1}{4}$ 28	8S	16E	Docket 861	451
PS 183	A MC 6536	SE $\frac{1}{4}$ 21, NE $\frac{1}{4}$ 28, SW $\frac{1}{4}$ 22, NW $\frac{1}{4}$ 27	8S	16E	Docket 861	452

RECEIVED
B. L. M. AZ STATE OFFICE

OCT 19 1979

10:00 A.M.
PHOENIX, ARIZONA

Name of Claim	BLM Serial Numbers	Section	Township	Range	Book of Records	Page
PS 184	A MC 6537	SW $\frac{1}{4}$ 22, NW $\frac{1}{4}$ 27	8S	16E	Docket 861	453
PS 185	A MC 6538	SW $\frac{1}{4}$ 22, NW $\frac{1}{4}$ 27	8S	16E	Docket 861	454
PS 186	A MC 6539	SW $\frac{1}{4}$ 22	8S	16E	Docket 861	455
PS 187	A MC 6540	SW $\frac{1}{4}$ 22	8S	16E	Docket 861	456
PS 188	A MC 6541	SW $\frac{1}{4}$ 22, SE $\frac{1}{4}$ 22	8S	16E	Docket 861	457
PS 189	A MC 6542	NE $\frac{1}{4}$ 22, NW $\frac{1}{4}$ 22, SE $\frac{1}{4}$ 22, SW $\frac{1}{4}$ 22	8S	16E	Docket 861	458
PS 190	A MC 6543	NW $\frac{1}{4}$ 22, SW $\frac{1}{4}$ 22	8S	16E	Docket 861	459
PS 191	A MC 6544	NW $\frac{1}{4}$ 22, SW $\frac{1}{4}$ 22	8S	16E	Docket 861	460
PS 192	A MC 6545	SW $\frac{1}{4}$ 22	8S	16E	Docket 861	461
PS 193	A MC 6546	SW $\frac{1}{4}$ 22	8S	16E	Docket 861	462
PS 194	A MC 6547	SE $\frac{1}{4}$ 21, SW $\frac{1}{4}$ 22	8S	16E	Docket 861	463
PS 195	A MC 6548	SE $\frac{1}{4}$ 21	8S	16E	Docket 861	464
PS 196	A MC 6549	SE $\frac{1}{4}$ 21	8S	16E	Docket 861	465
PS 197	A MC 6550	SE $\frac{1}{4}$ 21	8S	16E	Docket 861	466
PS 198	A MC 6551	SE $\frac{1}{4}$ 21, SW $\frac{1}{4}$ 21	8S	16E	Docket 861	467
PS 199	A MC 6552	SW $\frac{1}{4}$ 21	8S	16E	Docket 861	468
PS 200	A MC 6553	SW $\frac{1}{4}$ 21	8S	16E	Docket 861	469
PS 201	A MC 6554	NE $\frac{1}{4}$ 27	8S	16E	Docket 861	470
PS 202	A MC 6555	NE $\frac{1}{4}$ 27	8S	16E	Docket 861	471
PS 203	A MC 6556	NE $\frac{1}{4}$ 27	8S	16E	Docket 861	472
PS 204	A MC 6557	SE $\frac{1}{4}$ 22	8S	16E	Docket 861	473
PS 205	A MC 6558	SE $\frac{1}{4}$ 22	8S	16E	Docket 861	474
PS 206	A MC 6559	SE $\frac{1}{4}$ 22	8S	16E	Docket 861	475
PS 207	A MC 6560	SE $\frac{1}{4}$ 22, NE $\frac{1}{4}$ 22	8S	16E	Docket 861	476
PS 208	A MC 6561	SE $\frac{1}{4}$ 22, NE $\frac{1}{4}$ 22	8S	16E	Docket 861	477
PS 209	A MC 6562	SE $\frac{1}{4}$ 22, NE $\frac{1}{4}$ 22	8S	16E	Docket 861	478
PS 210	A MC 6563	NE $\frac{1}{4}$ 22, NW $\frac{1}{4}$ 22	8S	16E	Docket 861	479
PS 211	A MC 6564	NE $\frac{1}{4}$ 22	8S	16E	Docket 861	480
PS 212	A MC 6565	NE $\frac{1}{4}$ 22	8S	16E	Docket 861	481
PS 213	A MC 6566	NE $\frac{1}{4}$ 22	8S	16E	Docket 861	482
PS 214	A MC 6567	SW $\frac{1}{4}$ 21	8S	16E	Docket 861	483
PS 215	A MC 6568	SW $\frac{1}{4}$ 21	8S	16E	Docket 861	484
PS 216	A MC 6569	NW $\frac{1}{4}$ 21, SW $\frac{1}{4}$ 21	8S	16E	Docket 861	485
PS 217	A MC 6570	NW $\frac{1}{4}$ 21, SW $\frac{1}{4}$ 21	8S	16E	Docket 861	486
PS 218	A MC 6571	SE $\frac{1}{4}$ 20, NE $\frac{1}{4}$ 29	8S	16E	Docket 861	487
PS 219	A MC 6572	SE $\frac{1}{4}$ 20, NE $\frac{1}{4}$ 29	8S	16E	Docket 861	488
PS 220	A MC 6573	SE $\frac{1}{4}$ 20, NE $\frac{1}{4}$ 29	8S	16E	Docket 861	489
PS 221	A MC 6574	SE $\frac{1}{4}$ 20, NE $\frac{1}{4}$ 29	8S	16E	Docket 861	490
PS 222	A MC 6575	SE $\frac{1}{4}$ 20	8S	16E	Docket 861	491
PS 223	A MC 6576	SE $\frac{1}{4}$ 20	8S	16E	Docket 861	492
PS 224	A MC 6577	SE $\frac{1}{4}$ 20	8S	16E	Docket 861	493
PS 225	A MC 6578	SE $\frac{1}{4}$ 20	8S	16E	Docket 861	494
PS 226	A MC 6579	NE $\frac{1}{4}$ 20, SE $\frac{1}{4}$ 20	8S	16E	Docket 861	495
PS 227	A MC 6580	NE $\frac{1}{4}$ 20, SE $\frac{1}{4}$ 20	8S	16E	Docket 861	496
PS 228	A MC 6581	NE $\frac{1}{4}$ 20, SE $\frac{1}{4}$ 20	8S	16E	Docket 861	497
PS 229	A MC 6582	NE $\frac{1}{4}$ 20, SE $\frac{1}{4}$ 20	8S	16E	Docket 861	498
PS 230	A MC 6583	NW $\frac{1}{4}$ 21	8S	16E	Docket 861	499
PS 231	A MC 6584	NW $\frac{1}{4}$ 21	8S	16E	Docket 861	500
PS 232	A MC 6585	NW $\frac{1}{4}$ 21, SW $\frac{1}{4}$ 21	8S	16E	Docket 861	501
PS 233	A MC 6586	NW $\frac{1}{4}$ 21, SW $\frac{1}{4}$ 21	8S	16E	Docket 861	502
PS 234	A MC 6587	NW $\frac{1}{4}$ 21, NE $\frac{1}{4}$ 21, SW $\frac{1}{4}$ 21, SE $\frac{1}{4}$ 21	8S	16E	Docket 861	503
PS 235	A MC 6588	NE $\frac{1}{4}$ 21, SE $\frac{1}{4}$ 21	8S	16E	Docket 861	504
PS 236	A MC 6589	NE $\frac{1}{4}$ 21, SE $\frac{1}{4}$ 21	8S	16E	Docket 861	505
PS 237	A MC 6590	NE $\frac{1}{4}$ 21, SE $\frac{1}{4}$ 21	8S	16E	Docket 861	506
PS 238	A MC 6591	NE $\frac{1}{4}$ 21, SE $\frac{1}{4}$ 21, NW $\frac{1}{4}$ 22, SW $\frac{1}{4}$ 22	8S	16E	Docket 861	507
PS 239	A MC 6592	NW $\frac{1}{4}$ 22, SW $\frac{1}{4}$ 22	8S	16E	Docket 861	508
PS 240	A MC 6593	NW $\frac{1}{4}$ 22, SW $\frac{1}{4}$ 22	8S	16E	Docket 861	509
PS 241	A MC 6594	NW $\frac{1}{4}$ 22	8S	16E	Docket 861	510
PS 242	A MC 6595	NW $\frac{1}{4}$ 22	8S	16E	Docket 861	511

OCT 19 1979

10:00 A.M.
PHOENIX, ARIZONA

Name of Claim	BLM Serial Numbers	Section	Township	Range	Book of Records	Page
PS 243	A MC 6596	SW $\frac{1}{4}$ 16, NW $\frac{1}{4}$ 21	8S	16E	Docket 861	512
PS 244	A MC 6597	SW $\frac{1}{4}$ 16, NW $\frac{1}{4}$ 21	8S	16E	Docket 861	513
PS 245	A MC 6598	SW $\frac{1}{4}$ 16, SE $\frac{1}{4}$ 16, NW $\frac{1}{4}$ 21, NE $\frac{1}{4}$ 21	8S	16E	Docket 861	514
PS 246	A MC 6599	SE $\frac{1}{4}$ 16, NE $\frac{1}{4}$ 21	8S	16E	Docket 861	515
PS 247	A MC 6600	SE $\frac{1}{4}$ 16, NE $\frac{1}{4}$ 21	8S	16E	Docket 861	516
PS 248	A MC 6601	SE $\frac{1}{4}$ 16, NE $\frac{1}{4}$ 21	8S	16E	Docket 861	517
PS 249	A MC 6602	NE $\frac{1}{4}$ 21, NW $\frac{1}{4}$ 22	8S	16E	Docket 861	518
PS 250	A MC 6603	SW $\frac{1}{4}$ 15, NW $\frac{1}{4}$ 22	8S	16E	Docket 861	519
PS 251	A MC 6604	SW $\frac{1}{4}$ 15, NW $\frac{1}{4}$ 22	8S	16E	Docket 861	520
PS 252	A MC 9876	SE $\frac{1}{4}$ 22, NE $\frac{1}{4}$ 22	8S	16E	Docket 869	217
PS 253	A MC 9877	SE $\frac{1}{4}$ 22, NE $\frac{1}{4}$ 22	8S	16E	Docket 869	218
PS 254	A MC 9878	SE $\frac{1}{4}$ 22, NE $\frac{1}{4}$ 22	8S	16E	Docket 869	219
√ Sylvia #1		NW $\frac{1}{4}$ 28	8S	16E	Docket 152	258
√ Sylvia #2		NW $\frac{1}{4}$ 28, NE $\frac{1}{4}$ 28	8S	16E	Docket 152	259
√ Sylvia #3		NE $\frac{1}{4}$ 28	8S	16E	Docket 152	260
√ Sylvia #4		NE $\frac{1}{4}$ 28	8S	16E	Docket 152	261
√ Sylvia #5		NE $\frac{1}{4}$ 28	8S	16E	Docket 152	262
√ Sylvia #6		SE $\frac{1}{4}$ 28	8S	16E	Docket 152	263
√ Sylvia #7		SE $\frac{1}{4}$ 28	8S	16E	Docket 152	264
√ Sylvia #8		SE $\frac{1}{4}$ 28	8S	16E	Docket 152	265
√ Sylvia #9		SE $\frac{1}{4}$ 28, NE $\frac{1}{4}$ 28	8S	16E	Docket 157	405
√ Sylvia #10		SE $\frac{1}{4}$ 28, NE $\frac{1}{4}$ 28	8S	16E	Docket 170	385
√ Little Joe #1		SW $\frac{1}{4}$ 28	8S	16E	Docket 111	138
√ Little Joe #2		SW $\frac{1}{4}$ 28	8S	16E	Docket 111	139
√ Little Joe #3		NW $\frac{1}{4}$ 28, SW $\frac{1}{4}$ 28	8S	16E	Docket 208	439
√ Little Joe No. 4		SE $\frac{1}{4}$ 28, SW $\frac{1}{4}$ 28	8S	16E	55 of Mines	23
√ Little Joe No. 5		SE $\frac{1}{4}$ 28, SW $\frac{1}{4}$ 28	8S	16E	55 of Mines	24

That between the first day of September, A.D. 1978 and the thirty-first day of August, A.D. 1979, at least One Hundred Dollars (\$100.00) worth of work and improvements were done and performed for the benefit of each of said claims, not including location work of said claims. Such work and improvements were made by and at the expense of the Magma Copper Company, San Manuel Division, who owns said claims, for the purpose of complying with the laws of the United States pertaining to assessment of annual work; and

R. Rodriguez	C. H. White	A. J. Ruiz	R. E. Glenn
R. M. Ellsworth	J. T. Germain	C. J. Christopherson	R. C. Rivera
M. A. Hamm	A. E. Smedley	L. S. Perez	R. O. Castro
D. E. Yuen	F. J. Villalobos	J. R. Acosta	W. M. Tafoya, Jr.
R. J. Hayes, Jr.	R. F. Acosta	J. L. Canez	


were part of the men employed by said owner, and who labored for the benefit of said claims, did said work and improvements, the same being as follows, to wit:

Drifting	240 feet on the 2375 level	Claim San Manuel	5
Drifting	430 feet on the 2375 level	Claim San Manuel	6
Drifting	1,475 feet on the 2375 level	Claim San Manuel	19
Drifting	670 feet on the 2375 level	Claim San Manuel	20
Drifting	310 feet on the 2675 level	Claim San Manuel	3
Drifting	4,075 feet on the 2675 level	Claim San Manuel	4
Drifting	1,010 feet on the 2675 level	Claim San Manuel	5
Drifting	490 feet on the 2675 level	Claim San Manuel	19
Drifting	265 feet on the 2675 level	Claim San Manuel	20
Drifting	560 feet on the 2675 level	Claim San Manuel	21

OCT 19 1979

10:00 A.M.
PHOENIX, ARIZONA

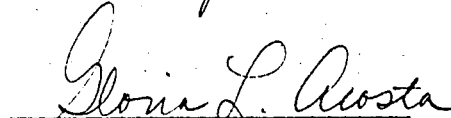
All the above listed claims, together with the particular claims on which work and improvements were done, are all owned by Magma Copper Company, San Manuel Division, and form with the above named claims a single group of contiguous claims. Said drifting was done for the purpose of developing and extracting ore from all the claims in the group, including the above listed claims, and said drifts are so located and developed as to furnish the most practical method of accomplishing same. Said work and improvements above described actually benefit the above listed claims to the extent of at least One Hundred Dollars (\$100.00) for each and every claim listed above.




W. L. Parks, Executive Vice-President

STATE OF ARIZONA)
County of Pinal) ss.

Subscribed and sworn to before me this 21st day of September 1979.


Notary Public

My Commission Expires May 13, 1983



OCT 19 1979

ERRATA SHEET TO AFFIDAVIT OF PERFORMANCE OF ANNUAL WORK A.M.
PHOENIX, ARIZONA

<u>Claim Name</u>	<u>Erroneous Section</u>	<u>Correct Section</u>
Anchor Quartz Amended	NE $\frac{1}{4}$ 26, NW $\frac{1}{4}$ 26	NE $\frac{1}{4}$ 26, NW $\frac{1}{4}$ 26, SW $\frac{1}{4}$ 26, SE $\frac{1}{4}$ 26
June Bug Amended	SE $\frac{1}{4}$ 26	SE $\frac{1}{4}$ 26, NE $\frac{1}{4}$ 26, SW $\frac{1}{4}$ 26
Justine	SE $\frac{1}{4}$ 22, NE $\frac{1}{4}$ 27	SE $\frac{1}{4}$ 22, NE $\frac{1}{4}$ 27, NW $\frac{1}{4}$ 27, SW $\frac{1}{4}$ 22
Manana No. 1	NW $\frac{1}{4}$ 26	NW $\frac{1}{4}$ 26, SW $\frac{1}{4}$ 23
Tip Top No. 1 Amended	SE $\frac{1}{4}$ 26	SE $\frac{1}{4}$ 26, NE $\frac{1}{4}$ 26
PS 10	SE $\frac{1}{4}$ 33	NE $\frac{1}{4}$ 33
PS 108	NW $\frac{1}{4}$ 31	NW $\frac{1}{4}$ 31, SW $\frac{1}{4}$ 31
PS 109	NW $\frac{1}{4}$ 31	NW $\frac{1}{4}$ 31, SW $\frac{1}{4}$ 31
PS 110	NW $\frac{1}{4}$ 31	NW $\frac{1}{4}$ 31, SW $\frac{1}{4}$ 31
PS No. 162	SW $\frac{1}{4}$ 19	SW $\frac{1}{4}$ 19, NW $\frac{1}{4}$ 30
PS No. 163	SW $\frac{1}{4}$ 19	SW $\frac{1}{4}$ 19, NW $\frac{1}{4}$ 30
PS No. 164	SW $\frac{1}{4}$ 19	SW $\frac{1}{4}$ 19, NW $\frac{1}{4}$ 30
PS No. 165	SW $\frac{1}{4}$ 19	SW $\frac{1}{4}$ 19, NW $\frac{1}{4}$ 30
PS Fraction	NE $\frac{1}{4}$ 27	NE $\frac{1}{4}$ 27, SE $\frac{1}{4}$ 22
PS 175	NW $\frac{1}{4}$ 28	NW $\frac{1}{4}$ 28, NE $\frac{1}{4}$ 29
PS 201	NE $\frac{1}{4}$ 27	NE $\frac{1}{4}$ 27, SE $\frac{1}{4}$ 22
PS 202	NE $\frac{1}{4}$ 27	NE $\frac{1}{4}$ 27, SE $\frac{1}{4}$ 22
PS 203	NE $\frac{1}{4}$ 27	NE $\frac{1}{4}$ 27, SE $\frac{1}{4}$ 22
PS 214	SW $\frac{1}{4}$ 21	SW $\frac{1}{4}$ 21, NW $\frac{1}{4}$ 28
PS 215	SW $\frac{1}{4}$ 21	SW $\frac{1}{4}$ 21, NW $\frac{1}{4}$ 28, SE $\frac{1}{4}$ 20, NE $\frac{1}{4}$ 29
PS 216	NW $\frac{1}{4}$ 21, SW $\frac{1}{4}$ 21	NW $\frac{1}{4}$ 21, SW $\frac{1}{4}$ 21, SE $\frac{1}{4}$ 20, NE $\frac{1}{4}$ 20
PS 230	NW $\frac{1}{4}$ 21	NW $\frac{1}{4}$ 21, NE $\frac{1}{4}$ 20
Sylvia #1	NW $\frac{1}{4}$ 28	NW $\frac{1}{4}$ 28, NE $\frac{1}{4}$ 28, SW $\frac{1}{4}$ 28, SE $\frac{1}{4}$ 28
Sylvia #2	NW $\frac{1}{4}$ 28, NE $\frac{1}{4}$ 28	NW $\frac{1}{4}$ 28, NE $\frac{1}{4}$ 28, SE $\frac{1}{4}$ 28
Sylvia #3	NE $\frac{1}{4}$ 28	NE $\frac{1}{4}$ 28, SE $\frac{1}{4}$ 28
Sylvia #9	SE $\frac{1}{4}$ 28, NE $\frac{1}{4}$ 28	SE $\frac{1}{4}$ 28, NE $\frac{1}{4}$ 28, SW $\frac{1}{4}$ 27
Sylvia #10	SE $\frac{1}{4}$ 28, NE $\frac{1}{4}$ 28	SE $\frac{1}{4}$ 28, NE $\frac{1}{4}$ 28, SW $\frac{1}{4}$ 27, NW $\frac{1}{4}$ 27
Little Joe #1	SW $\frac{1}{4}$ 28	SW $\frac{1}{4}$ 28, SE $\frac{1}{4}$ 28
Little Joe No. 5	SE $\frac{1}{4}$ 28, SW $\frac{1}{4}$ 28	SE $\frac{1}{4}$ 28, SW $\frac{1}{4}$ 28, NE $\frac{1}{4}$ 33

<u>Claim Name</u>	<u>Erroneous</u>		<u>Correct</u>	
	<u>Docket</u>	<u>Page</u>	<u>Docket</u>	<u>Page</u>
PS - 46	347	316	347	317
PS - 47	347	317	347	316

STATE OF ARIZONA
COUNTY OF PINAL } ss.

I hereby certify that the within
instrument was filed for record
in Pinal County, State of Arizona.

No.: 630010 62 264

Date: 21 SEP 1979 12 05

Blotted	Paged	Indexed
<input checked="" type="checkbox"/>	<input checked="" type="checkbox"/>	INDEXED

Witness my hand and official seal.

WILLIAM S. TRUMAN
Pinal County Recorder

Docket and Page DOCKET 978, PAGE 62

Request of: Magma Copper Co

By: *W. L. Parks* Deputy

B. L. M. AZ STATE OFFICE

DOCKET 978 PAGE 62

OCT 19 1979

AFFIDAVIT OF PERFORMANCE OF ANNUAL WORK

10:00 A.M.

PHOENIX, ARIZONA
STATE OF ARIZONA)

AMC 62264

County of Pinal) ss.



W. L. Parks, being duly sworn, deposes and says that he is a citizen of the United States, and more than twenty-one years of age; that he is Executive Vice-President for Magma Copper Company and resides in San Manuel, Pinal County, Arizona; that he is personally acquainted with the mining claims located in the Old Hat Mining District, Pinal County, Arizona, and listed below, together with book and page of records, as recorded in the office of the County Recorder of Pinal County, Arizona.

Name of Claim	Section	Township	Range	Docket	Page
Black Hill No. 1	SE $\frac{1}{4}$ 19, SW $\frac{1}{4}$ 19, NE $\frac{1}{4}$ 30, NW $\frac{1}{4}$ 30	10S	18E	631	873
Black Hill No. 2	SW $\frac{1}{4}$ 19	10S	18E	631	874
Black Hill No. 3	NW $\frac{1}{4}$ 19, SW $\frac{1}{4}$ 19	10S	18E	631	875
Black Hill No. 4	NE $\frac{1}{4}$ 30, NW $\frac{1}{4}$ 30	10S	18E	631	876
Black Hill No. 5	SE $\frac{1}{4}$ 19, SW $\frac{1}{4}$ 19	10S	18E	631	877
Black Hill No. 6	SW $\frac{1}{4}$ 19, NW $\frac{1}{4}$ 30	10S	18E	631	878
Black Hill No. 7	SW $\frac{1}{4}$ 19,	10S	18E	631	879
Black Hill No. 8	NW $\frac{1}{4}$ 19, SW $\frac{1}{4}$ 19, SE $\frac{1}{4}$ 24	10S	17-18E	631	880
Black Hill No. 9	NW $\frac{1}{4}$ 19, NE $\frac{1}{4}$ 24, SE $\frac{1}{4}$ 24	10S	17-18E	631	881
Black Hill No. 10	SW $\frac{1}{4}$ 19, NW $\frac{1}{4}$ 30	10S	18E	631	882
Black Hill No. 11	SW $\frac{1}{4}$ 19	10S	18E	631	883
Black Hill No. 12	SE $\frac{1}{4}$ 19, NE $\frac{1}{4}$ 30	10S	18E	631	884
Black Hill No. 13	SE $\frac{1}{4}$ 19	10S	18E	631	885
Black Hill No. 14	SE $\frac{1}{4}$ 19, NE $\frac{1}{4}$ 30	10S	18E	631	886
Black Hill No. 15	SE $\frac{1}{4}$ 19, SW $\frac{1}{4}$ 19	10S	18E	631	887
Black Hill No. 16	NW $\frac{1}{4}$ 19	10S	18E	631	888
Metal King # 1	NW $\frac{1}{4}$ 19, SW $\frac{1}{4}$ 19	10S	18E	631	889
Metal King # 2	NW $\frac{1}{4}$ 19	10S	18E	631	890
Metal King # 3	NW $\frac{1}{4}$ 19	10S	18E	631	891
Metal King # 4	NW $\frac{1}{4}$ 19	10S	18E	631	892
Metal King # 5	NE $\frac{1}{4}$ 24	10S	17E	631	893
Metal King # 6	NE $\frac{1}{4}$ 24	10S	17E	631	894
Metal King # 7	NE $\frac{1}{4}$ 24	10S	17E	631	895
Metal King # 8	NE $\frac{1}{4}$ 24, NW $\frac{1}{4}$ 24	10S	17E	631	896
Metal King # 9	NE $\frac{1}{4}$ 24, NW $\frac{1}{4}$ 24	10S	17E	631	897
Metal King # 10	NE $\frac{1}{4}$ 24, NW $\frac{1}{4}$ 24	10S	17E	631	898

That, between the first day of September, A.D., 19 78, and the thirty-first day of August, A.D., 19 79 at least One Hundred Dollars (\$100.00)

RECEIVED
B. L. M. AZ STATE OFFICE


OCT 19 1979

10:00 A.M.
PHOENIX, ARIZONA

worth of work and improvements were done and performed for the benefit of each of said claims, not including location work of said claims. Such work and improvements were made by and at the expense of Magma Copper Company, San Manuel Division, who owns said claims for the purpose of complying with the laws of the United States pertaining to assessment of annual work; and, Jerry Brown, Tony Gallego, Sam Rascon and Jim Apodaca were the men employed by said owner and who labored for the benefit of said claims, did said work and improvements, the same being as follows to wit:


A diamond drill hole located on Metal King #9 was drilled to a depth of 182 feet. A diamond drill hole on mining claim Metal King #10 was drilled to a depth of 267 feet.

That all the twenty-six (26) above listed claims and the claims upon which work and improvements were done, are mining claims owned by Magma Copper Company, San Manuel Division. That the above listed claims together with the claims upon which work and improvements were done, form a single group of contiguous mining claims. That the mining and other work listed above was done for the purpose of developing all of the claims in the group, and for their benefit.




W. L. Parks, Executive Vice-President

Subscribed and sworn to before me this 21st day of September, 1979.


Notary Public

My Commission Expires May 13, 1983



STATE OF ARIZONA
COUNTY OF PINAL

ss.

I hereby certify that the within instrument was filed for record in Pinal County, State of Arizona.

Witness my hand and official seal.

WILLIAM S. TRUMAN
Pinal County Recorder

Deputy

No.: ...

630009

Date:

21 SEP 1979 12 05

Docket and Page

DICKET 978 PAGE 60

Request of: *Magma Copper Co.*

3 *cc*

Blotted	Paged	Indexed
<input checked="" type="checkbox"/>	<input checked="" type="checkbox"/>	INDEXED

By: *W. L. Parks*
RECEIVED

B. L. M. AZ STATE OFFICE

OCT 19 1979

DICKET 978 PAGE 60

AFFIDAVIT OF PERFORMANCE OF ANNUAL WORK



10:00 A.M.
PHOENIX, ARIZONA

STATE OF ARIZONA)
County of Pinal) ss.

*AMC 62239-114
62263*

W. L. Parks, being duly sworn, deposes and says that he is a citizen of the United States, and more than twenty-one years of age; that he is Executive Vice-President for Magma Copper Company and resides in San Manuel, Pinal County, Arizona; that he is personally acquainted with the mining claims located in the Old Hat Mining District, Pinal County, Arizona, and listed below, together with book and page of records, as recorded in the office of the County Recorder of Pinal County, Arizona.

Name of Claim	Section	Township	Range	Docket	Page
Limestone No. 6 (Amended)	NE $\frac{1}{4}$ 24	10S	17E	641	428
Limestone No. 7 (Amended)	SE $\frac{1}{4}$ 13	10S	17E	641	429
Limestone No. 8 (Amended)	SE $\frac{1}{4}$ 13	10S	17E	641	430
Limestone No. 9 (Amended)	NE $\frac{1}{4}$ 24	10S	17E	641	431
Limestone No. 10 (Amended)	NW $\frac{1}{4}$ 24	10S	17E	641	432
Limestone No. 11 (Amended)	NW $\frac{1}{4}$ 24	10S	17E	641	433
Limestone No. 12 (Amended)	NW $\frac{1}{4}$ 24	10S	17E	641	434
Limestone No. 13 (Amended)	SW $\frac{1}{4}$ 13	10S	17E	641	435
Limestone No. 14 (Amended)	NW $\frac{1}{4}$ 19	10S	18E	641	436
Limestone No. 17 (Amended)	NW $\frac{1}{4}$ 19	10S	18E	641	439
Limestone No. 18 (Amended)	SW $\frac{1}{4}$ 19	10S	18E	641	440
Limestone No. 19 (Amended)	NW $\frac{1}{4}$ 19	10S	18E	641	441
Limestone No. 20 (Amended)	NW $\frac{1}{4}$ 19	10S	18E	641	442
Limestone No. 21 (Amended)	NW $\frac{1}{4}$ 19	10S	18E	641	443
Limestone No. 23 (Amended)	NE $\frac{1}{4}$ 19	10S	18E	641	445
Limestone No. 24 (Amended)	NE $\frac{1}{4}$ 19, SE $\frac{1}{4}$ 19	10S	18E	711	969
Limestone No. 25 (Amended)	SW $\frac{1}{4}$ 19	10S	18E	641	447
Limestone No. 26 (Amended)	SW $\frac{1}{4}$ 19	10S	18E	641	448
Limestone No. 27 (Amended)	SW $\frac{1}{4}$ 19	10S	18E	641	449
Limestone No. 33 (Amended)	NW $\frac{1}{4}$ 30	10S	18E	641	455
Limestone No. 35 (Amended)	SE $\frac{1}{4}$ 19	10S	18E	641	457
Limestone No. 36 (Amended)	SE $\frac{1}{4}$ 19	10S	18E	641	458
Limestone No. 37 (Amended)	SE $\frac{1}{4}$ 19	10S	18E	641	459
Limestone No. 38 (Amended)	NE $\frac{1}{4}$ 30	10S	18E	641	460
Limestone No. 39 (Amended)	NE $\frac{1}{4}$ 30	10S	18E	641	461

That, between the first day of September, A.D. 1978, and the thirty-first day of August, A.D. 1979, at least One Hundred Dollars (\$100.00) worth of work and improvements were done and performed for the benefit of each of said claims, not including location work of said claims. Such work and improvements were made by and at the expense of Magma Copper Company, a

ERRATA SHEET TO AFFIDAVIT OF PERFORMANCE OF ANNUAL WORK

<u>Claim Name</u>	<u>Erroneous Section</u>	<u>Correct Section</u>
Black Hill No. 4	NE $\frac{1}{4}$ 30, NW $\frac{1}{4}$ 30	NE $\frac{1}{4}$ 30, NW $\frac{1}{4}$ 30, SE $\frac{1}{4}$ 19
Black Hill No. 9	NW $\frac{1}{4}$ 19, NE $\frac{1}{4}$ 24, SE $\frac{1}{4}$ 24	NW $\frac{1}{4}$, NE $\frac{1}{4}$ 24, SE $\frac{1}{4}$ 24, SW $\frac{1}{4}$ 19

RECEIVED
B. L. M. AZ STATE OFFICE

OCT 19 1979

10:00 A.M.
PHOENIX, ARIZONA

OCT 19 1979

10:00 A.M.
PHOENIX, ARIZONA

corporation, for the purpose of complying with the laws of the United States pertaining to assessment of annual work; and E. C. Munoz, R. Munoz, Roy Lindsey, F. Munoz, L. Self, F. Smith, S. Dougan and S. Young were part of the men employed by said owner who labored for the benefit of said claims, did said work and improvements, the same being as follows, to wit:

Mined, crushed and stockpiled 39,232 tons of limestone from placer claims Limestone No. 1 and Limestone No. 2.

That all twenty-five (25) above listed claims, and the claims upon which work and improvements were done, are owned by Magma Copper Company. That the above listed claims, together with the claim(s) upon which work and improvements were done, form a single group of contiguous mining claims. That the mining and other work listed above was done for the purpose of developing all of the claims in the group and their benefit.


W. L. Parks

W. L. Parks, Executive Vice-President

Subscribed and sworn to before me this 21st day of September, 1979.

Gloria L. Acosta
Notary Public

My Commission Expires May 13, 1983



RECEIVED
B. L. M. AZ STATE OFFICE

OCT 19 1979

ERRATA SHEET TO AFFIDAVIT OF PERFORMANCE OF ANNUAL WORK 10:00 A.M.
PHOENIX, ARIZONA

<u>Claim Name</u>	<u>Erroneous</u>		<u>Correct</u>	
	<u>Docket</u>	<u>Page</u>	<u>Docket</u>	<u>Page</u>
Limestone No. 23 Amended	641	445	682	296
Limestone No. 35 Amended	641	457	682	298
Limestone No. 36 Amended	641	458	682	299
Limestone No. 37 Amended	641	459	682	300
Limestone No. 38 Amended	641	460	682	301
Limestone No. 39 Amended	641	461	682	302

STATE OF ARIZONA
COUNTY OF PINAL

ss.

I hereby certify that the within
instrument was filed for record
in Pinal County, State of Arizona.

Witness my hand and official seal.

WILLIAM S. TRUMAN
Pinal County Recorder

Blotted	Paged	Indexed
<input checked="" type="checkbox"/>	<input checked="" type="checkbox"/>	INDEXED

By: M. Masera Deputy

B. L. M. AZ STATE OFFICE

OCT 19 1979

10:00 A.M.

PHOENIX, ARIZONA
STATE OF ARIZONA)
COUNTY OF PINAL)

DOCKET 978 PAGE 59

AFFIDAVIT OF PERFORMANCE OF ANNUAL WORK

AMC 62298 thru 62301

No.: 630008
Date: 21 SEP 1979 12 05
Docket and Page: DOCKET 978 PAGE 59
Request of: Magma Copper Co.
Bx M, San Manuel, Ariz *300 Seal*
HJZ31



W. L. Parks, being duly sworn, deposes and says that he is a citizen of the United States and more than twenty-one years of age; that he is Executive Vice-President for Magma Copper Company, and resides in San Manuel, Pinal County, Arizona; that he is personally acquainted with the mining claims located in the Old Hat Mining District, Pinal County, Arizona, and listed below together with book and page of records as recorded in the office of the County Recorder of Pinal County, Arizona.

Name of Claim	Section	Township	Range	Docket	Page
Calcite Group No. 1	SW $\frac{1}{4}$ 21	10S	16E	57	342
Calcite Group No. 2	SW $\frac{1}{4}$ 21	10S	16E	57	343
Calcite Group No. 3	SE $\frac{1}{4}$ 21	10S	16E	57	344
Calcite Group No. 4	SE $\frac{1}{4}$ 21	10S	16E	57	345
Calcite Group No. 5	SE $\frac{1}{4}$ 21	10S	16E	57	346
Calcite Group No. 6	SE $\frac{1}{4}$ 21	10S	16E	57	347
Calcite Group No. 7	NW $\frac{1}{4}$ 28	10S	16E	57	348
Calcite Group No. 8	NE $\frac{1}{4}$ 28	10S	16E	57	349
Calcite Group No. 9	SE $\frac{1}{4}$ 21, SW $\frac{1}{4}$ 21	10S	16E	34	265
Calcite Group No. 11	NE $\frac{1}{4}$ 28	10S	16E	57	350
Calcite Group No. 12	NE $\frac{1}{4}$ 28	10S	16E	57	351
Calcite Group No. 13	SE $\frac{1}{4}$ 21	10S	16E	57	341


That between the first day of September, A.D. 1978, and the thirty-first day of August, A.D. 1979, at least One Hundred Dollars (\$100.00) worth of work and improvements were done and performed for the benefit of each of said claims, not including location work of said claims. Such work and improvements were made by and at the expense of Magma Copper Company, San Manuel Division, a corporation, owner of said claims, for the purpose of complying with the laws of the United States pertaining to assessment of annual work; and

Sam Rascon and Gene Pierson

were part of the men employed by said owner, and who labored for the benefit of said claims, did said work and improvements, the same being as follows, to wit:

Drilling hole P-7 from 0' to 66', an advance of 66 feet on the Calcite Group No. 8 Claim.

All the above listed claims, together with the particular claim on which work and improvements were done, are owned by Magma Copper Company, San Manuel Division and forms with the above named claims a single group of contiguous claims. Said work and improvements were done for the purpose of developing the claim of the group including the above listed claims and said work and improvements are so located as to furnish the most practical method of accomplishing same. Said work and improvements above described actually benefit the above listed claims to the extent of at least One Hundred Dollars (\$100.00) for each and every claim listed above.



W. L. Parks
W. L. Parks, Executive Vice-President

Subscribed and sworn to before me this 21st day of September, 1979.

My commission expires May 13, 1983.

Gloria L. Acosta
Notary Public

62302 - 62307

STATE OF ARIZONA
COUNTY OF PINAL

ss.

I hereby certify that the within instrument was filed for record in Pinal County, State of Arizona.

Witness my hand and official seal.

WILLIAM S. TRUMAN
Pinal County Recorder

No.: 630011
Date: 21 SEP 1979 12 05
Docket and Page: DOCKET 978 PAGE 64
Request of: Magma Copper Co.

Blotted	Paged	Indexed
		INDEXED

By: *W. Parks* Deputy

RECEIVED

B. L. M. AZ STATE OFFICE

DOCKET 978 PAGE 64

OCT 19 1979

10:00 A.M.

PHOENIX, ARIZONA

STATE OF ARIZONA)
COUNTY OF PINAL)

AFFIDAVIT OF PERFORMANCE OF ANNUAL WORK

AMC 62302 thru 62307



W. L. Parks, being duly sworn, deposes and says that he is a citizen of the United States and more than twenty-one years of age; that he is Executive Vice-President for Magma Copper Company, and resides in San Manuel, Pinal County, Arizona; that he is personally acquainted with the mining claims located in the Old Hat Mining District, Pinal County, Arizona, and listed below together with book and page of records as recorded in the office of the County Recorder of Pinal County, Arizona.

Name of Claim	Section	Township	Range	Docket	Page
Clark No. 1	SE 1/4 7	8S	17E	706	775
Clark No. 2	SE 1/4 7	8S	17E	706	776
Clark No. 3	SW 1/4 8	8S	17E	706	777
Clark No. 4	SW 1/4 8	8S	17E	706	778
Clark No. 5	SW 1/4 8	8S	17E	706	779
Clark No. 6	SW 1/4 8	8S	17E	706	780

That between the first day of Sept., 1978 and the thirty-first day of August, 1979, at least One Hundred Dollars (\$100.00) worth of work and improvements were done and performed for the benefit of each of said claims, not including location work of said claims. Such work and improvements were made by and at the expense of Magma Copper Company, San Manuel Division, a corporation, owner of said claims, for the purpose of complying with the laws of the United States pertaining to assessment of annual work. Jesus Manriquez, Jess Williams, Marvin Geider and Charles F. Clark were men employed by said owner, and who labored for the benefit of said claims, did said work and improvements, the same being as follows, to wit:


Road building on Clark No. 1, Clark No. 2, Clark No. 3, Clark No. 4, Clark No. 5 and Clark No. 6.

All the above listed claims, together with the particular claims on which work and improvements were done, are owned by Magma Copper Company, San Manuel Division and form with the above-named claims a single group of contiguous claims. Said work and improvements were done for the purpose of developing the claims of the group including the above-listed claims and said work and improvements are so located as to furnish the most practical method of accomplishing same. Said work and improvements above described actually benefit the above-listed claims to the extent of at least One Hundred Dollars (\$100.00) for each and every claim listed above.

W. L. Parks
W. L. Parks, Executive Vice-President

Subscribed and sworn to before me this 21st day of September, 1979.

My Commission expires May 13, 1983



Gloria L. Acosta
Notary Public

RECEIVED
B.L.M. AL STATE OFFICE

A MC 62016

RECEIVED
B.L.M. AZ STATE OFFICE SEP 4 1979

SEP 4 1979 10:00 A.M.
PHOENIX, ARIZONA

10:00 A.M.
PHOENIX, ARIZONA

Exhibit "A"

The following claims are owned by Magma Copper Company:

<u>Name of Claim</u>	<u>Recording Data</u>	
	<u>Docket</u>	<u>Page</u>
Hawk 9	31	95
Hawk 10	31	96
Integrity #1	BofM 56	59
Amended	44	34
Anchor Quartz	BofM 47	267
Amended	BofM 47	591
Anchor Quartz No. 2	BofM 47	351
Amended	47	590
Blue No. 1	53	442
Blue No. 2	53	443
Blue Ox	BofM 54	531
Amended	BofM 55	259
Cactus Hill No. 1	BofM 56	6
Amended	BofM 56	547
Cloudburst	BofM 53	225
Cloud Burst Fraction	BofM 56	549
Coyote	BofM 48	107
Fannie	BofM 56	5
Amended	BofM 56	544
Fannie No. 1	BofM 56	537
Glory No. 1	BofM 56	5
Amended	BofM 56	546
Glory #2	11	524
Hester No. 5	BofM 55	352
Amended	BofM 56	545
June Bug	BofM 47	266
Amended	BofM 47	596
June Bug No. 2	BofM 47	350
Amended	BofM 47	594
Justine	BofM 56	550
Manana No. 1	BofM 52	371
Manana No. 2	BofM 52	372
Manana No. 3	BofM 52	373
Missing Link	BofM 50	473
Oracle #1	BofM 54	598
Amended	BofM 54	599
Oracle #2	BofM 54	600
Amended	BofM 54	601
South Top No. 1	BofM 47	104
Amended	BofM 47	585
South Top No. 2	BofM 47	107
Amended	BofM 47	586
Tarde	BofM 52	374
Tip Top	BofM 28	188
Amended	BofM 47	592
Tip Top No. 1	BofM 30	597
Amended	BofM 47	593
Valley	BofM 52	375
Amended	37	385

Name of Claim	Recording Data	
	Docket	Page
Whirl Wind	BofM 53	371
Whirlwind Fraction	BofM 56	548
Sylvia #1	152	258
Sylvia #2	152	259
Sylvia #3	152	260
Sylvia #4	152	261
Sylvia #5	152	262
Sylvia #6	152	263
Sylvia #7	152	264
Sylvia #8	152	265
Sylvia #9	157	405
Sylvia #10	170	385
Little Joe #1	52	137
Little Joe No. 2	52	166
Little Joe #3	208	439
Little Joe No. 4	55	23
Little Joe No. 5	55	24
PS 1	246	509
PS 2	246	510
PS 3	247	318
PS 4	247	319
PS 5	247	320
PS 6	247	321
PS 7	247	322
PS 8	247	323
PS 9	247	517
PS 10	247	518
PS 11	247	519
PS 12	247	520
PS 13	247	521
PS 14	247	522
PS 15	247	523
PS 16	247	524
PS 17	248	86
PS 18	248	87
PS 19	248	88
PS 20	248	89
PS 21	248	90
PS 22	248	91
PS 23	248	166
PS 24	248	167
PS 25	248	168
PS 26	248	169
PS 27	248	506
PS 28	248	507
PS 29	248	508
PS 30	248	509
PS 31	248	510
PS 32	248	511
PS 33	266	434
PS 34	347	304
PS 35	347	305
PS 36	347	306
PS 37	347	307
PS 38	347	308
PS 39	347	309
PS 40	347	310
PS 41	347	311
PS 42	347	312
PS 43	347	313

RECEIVED
B.L.M. AZ STATE OFFICE

SEP 4 1979

10:00 A.M.
PHOENIX, ARIZONA

<u>Name of Claim</u>	<u>Recording Data</u>	
	<u>Docket</u>	<u>Page</u>
PS-44	347	314
PS-45	347	315
PS-46	347	317
PS-47	347	316
PS-48	347	318
PS-49	347	319
PS-50	347	320
PS-51	347	321
PS-52	347	322
PS-53	347	323
PS-54	347	324
PS-55	747	518
PS-56	747	519
PS-57	747	520
PS-58	747	521
PS-59	747	522
PS-60	747	523
PS-61	747	524
PS-62	747	525
PS-63	747	526
PS-64	747	527
PS-65	747	528
PS-66	747	529
PS-67	747	530
PS-68	747	531
PS-69	747	532
PS-70	747	533
PS-71	747	534
PS-72	747	535
PS-73	747	536
PS-74	747	537
PS-75	747	538
PS-76	747	539
PS-77	747	540
PS-78	747	541
Amended	756	203
PS-79	765	351
PS-80	765	352
PS-81	765	353
PS-82	765	354
PS-83	765	355
PS-84	765	356
PS-85	765	357
PS-86	765	358
PS-87	765	359
PS-88	765	360
PS-89	765	361
PS-90	765	362
PS-91	765	363
PS-92	765	364
PS-93	765	365
PS-94	765	366
PS-95	765	367
PS-96	765	368
PS-97	765	369
PS-98	765	370
PS-99	765	371
PS-100	765	372
PS-101	765	373
PS-102	765	374

RECEIVED
B.L.M. AZ STATE OFFICE

SEP 4 1979

10:00 A.M.
PHOENIX, ARIZONA

Name of Claim

PS-103	765	375
PS-104	765	376
PS-105	765	377
PS-106	765	378
PS-107	765	379
PS-108	765	380
PS-109	765	381
PS-110	765	382
PS-111	765	383
PS-112	765	384
PS-113	765	385
PS-114	765	386
PS-115	765	387
PS-116	765	388
PS-117	765	389
PS-118	765	390
PS-119	765	391
PS-120	765	392
PS-121	765	393
PS-122	765	394
PS-123	765	395
PS-124	765	396
PS-125	765	397
PS-126	765	398
PS-127	765	399
PS-128	765	400
PS-129	765	401
PS-130	765	402
PS-131	765	403
PS-132	765	404
PS-133	765	405
PS-134	765	406
PS-135	765	407
PS-136	765	408
PS-137	765	409
PS-138	765	410
PS-139	765	411
PS-140	765	412
PS-141	765	413
PS-142	765	414
PS-143	765	415
PS-144	765	416
PS-145	765	417
PS-146	765	418
PS-147	765	419
PS-148	765	420
PS-149	765	421
PS-150	765	422
PS-151	765	423
PS-152	765	424
PS-153	765	425
PS-154	765	426
PS-155	765	427
PS-156	765	428
PS-157	765	429
PS-158	765	430
PS-159	765	431
PS-160	765	432
PS-161	765	433
PS No. -162	769	518
PS No. -163	769	519
PS No. -164	769	520

~~62016~~
62016

RECEIVED
B.L.M. AZ STATE OFFICE
SEP 4 1979
10:00 A.M.
PHOENIX, ARIZONA

<u>Name of Claim</u>	<u>Recording Data</u>	
	<u>Docket</u>	<u>Page</u>
PS No. -165	769	521
PS No. -166	769	522
PS No. -167	769	523
PS No. -168	769	524
PS No. -169	769	525
PS No. -170	769	526
PS No. -171	769	527
PS No. -172	769	528
PS No. -173	769	529
PS No. -174	769	530
Limestone No. 1	631	506
Amended	641	423
Limestone No. 2	631	507
Amended	641	424
Limestone No. 3	631	508
Amended	641	425
Limestone No. 4	631	509
Amended	641	426
Limestone No. 5	631	510
Amended	641	427
Limestone No. 6	631	511
Amended	641	428
Limestone No. 7	631	512
Amended	641	429
Limestone No. 8	631	513
Amended	641	430
Limestone No. 9	631	514
Amended	641	431
Limestone No. 10	631	515
Amended	641	432
Limestone No. 11	631	516
Amended	641	433
Limestone No. 12	631	517
Amended	641	434
Limestone No. 13	631	518
Amended	641	435
Limestone No. 14	631	519
Amended	641	436
Limestone No. 15	631	520
Amended	641	437
Limestone No. 16	631	521
Amended	641	438
Limestone No. 17	631	522
Amended	641	439
Limestone No. 18	631	523
Amended	641	440
Limestone No. 19	631	524
Amended	641	441
Limestone No. 20	631	525
Amended	641	442
Limestone No. 21	631	526
Amended	641	443
Limestone No. 22	631	527
Amended	641	444
Limestone No. 23	631	528
Amended	682	296
Limestone No. 24	631	529
Amended	711	969
Limestone No. 25	631	530
Amended	641	447

RECEIVED
B.L.M. AZ STATE OFFICE

SEP 4 1979

10:00 A.M.
PHOENIX, ARIZONA

Name of Claim	Recording Data	
	Docket	Page
Limestone No. 26	631	531
Amended	641	448
Limestone No. 27	631	532
Amended	641	449
Limestone No. 28	631	533
Amended	641	450
Limestone No. 29	631	534
Amended	641	451
Limestone No. 30	631	535
Amended	641	452
Limestone No. 31	631	536
Amended	641	453
Limestone No. 32	631	537
Amended	641	454
Limestone No. 33	631	538
Amended	641	455
Limestone No. 35	631	540
Amended	682	298
Limestone No. 36	631	541
Amended	682	299
Limestone No. 37	631	542
Amended	682	300
Limestone No. 38	631	543
Amended	682	301
Limestone No. 39	631	544
Amended	682	302
Black Hill No. 1	631	873
Black Hill No. 2	631	874
Black Hill No. 3	631	875
Black Hill No. 4	631	876
Black Hill No. 5	631	877
Black Hill No. 6	631	878
Black Hill No. 7	631	879
Black Hill No. 8	631	880
Black Hill No. 9	631	881
Black Hill No. 10	631	882
Black Hill No. 11	631	883
Black Hill No. 12	631	884
Black Hill No. 13	631	885
Black Hill No. 14	631	886
Black Hill No. 15	631	887
Black Hill No. 16	631	888
Metal King #1	631	889
Metal King #2	631	890
Metal King #3	631	891
Metal King #4	631	892
Metal King #5	631	893
Metal King #6	631	894
Metal King #7	631	895
Metal King #8	631	896
Metal King #9	631	897
Metal King #10	631	898
Calcite Group No. 1	BofM 57	342
Calcite Group No. 2	BofM 57	343
Calcite Group No. 3	BofM 57	344
Calcite Group No. 4	BofM 57	345
Calcite Group No. 5	BofM 57	346
Calcite Group No. 6	BofM 57	347
Calcite Group No. 7	BofM 57	348
Calcite Group No. 8	BofM 57	349

RECEIVED
B.L.M. AZ STATE OFFICE

SFP 4 1979

10:00 A.M.
PHOENIX, ARIZONA

<u>Name of Claim</u>	<u>Recording Data</u>	
	<u>Docket</u>	<u>Page</u>
Calcite Group No. 9	BofM 34	265
Calcite Group No. 11	BofM 57	350
Calcite Group No. 12	BofM 57	351
Calcite Group No. 13	BofM 57	341
Clark No. 1	706	775
Clark No. 2	706	776
Clark No. 3	706	777
Clark No. 4	706	778
Clark No. 5	706	779
Clark No. 6	706	780

RECEIVED
B.L.M. AZ STATE OFFICE

SFP 4 1979

10:00 A.M.
PHOENIX, ARIZONA

NOTICE!!

These documents have been scanned!

Do not place un-scanned documents beneath this notice!

Do not remove this notice from this file!

GPO Jacket No. 560-102
Print Order 61549
Rise Business Services, LLC
Job=AZ15 9/17/2019



Box Number= AZ15254



Claim Begin-End: AMC062016-AMC062307

5 Miscellaneous



AZ15254-5

AMC061261-AMC062617

AZ-1274-4
(June 1987)

DEPARTMENT OF THE INTERIOR
BUREAU OF LAND MANAGEMENT
ARIZONA STATE OFFICE

EXAMINATION OF CASE FILE

A SEPARATE FORM MUST BE COMPLETED FOR EACH LEAD SERIAL NUMBER:

SERIAL NUMBER	TYPE OF CASE
62016	MINING CLAIM

I Allen HAVE READ AND UNDERSTOOD THE WARNINGS RELATIVE TO TITLE 18 U.S.C. 1001 AND 2071 PRINTED ON THIS FORM AND REQUEST TO EXAMINE THE CASE RECORD BEARING THE ABOVE SERIAL NUMBER OR NAME. I AGREE NOT TO REMOVE OR ALTER THE CONTENTS OF THIS FILE IN ANY MANNER WHATSOEVER AND NOT TO REMOVE THE FILE FROM THE ROOM DESIGNATED FOR PUBLIC EXAMINATION OF SUCH RECORDS.

NAME: <u>Miss Campbell</u>	DATE:
ADDRESS: <u>P.O. Box 92777</u>	
<u>MBG. NM 87199</u>	

(PLEASE PRINT INCLUDING ZIP CODE)

- WARNING -

Title 18 U.S. Code 1001. Statements or entries generally

Whoever, in any manner within the jurisdiction of any department or agency of the United States knowingly and willfully falsifies, conceals or covers up by any trick, scheme, or a device a material fact, or makes any false, fictitious or fraudulent statements or representations, or makes or uses any false writing or document knowing the same to contain any false, fictitious or fraudulent statement or entry, shall be fined not more than \$10,000 or imprisoned not more than five years, or both.

- Warning -

Title 18 U.S. Code 2071. Concealment, removal or mutilation generally

Whoever, willfully and unlawfully conceals, removes, mutilates, obliterates, or destroys, or attempts to do so, or, with intent to do so takes and carries away any record, proceeding, map book, paper, document, or other thing, filed or deposited with any clerk or officer of any court of the United States, or in any public office, or with any judicial or public officer of the United States, shall be fined not more than \$2,000 or imprisoned not more than three years.

AZ-1274-4
(June 1987)

UNITED STATES DEPARTMENT OF THE INTERIOR
BUREAU OF LAND MANAGEMENT
ARIZONA STATE OFFICE

EXAMINATION OF CASE FILE

A SEPARATE FORM MUST BE COMPLETED FOR EACH LEAD SERIAL NUMBER

SERIAL NUMBER 62016	TYPE OF CASE MINING CLAIM
------------------------	------------------------------

I Mike Goerend (Signature) HAVE READ AND UNDERSTOOD THE WARNINGS

RELATIVE TO TITLE 18 U.S.C. 1001 AND 2071 PRINTED ON THIS FORM AND REQUEST TO EXAMINE THE CASE RECORD BEARING THE ABOVE SERIAL NUMBER OR NAME. I AGREE NOT TO REMOVE OR ALTER THE CONTENTS OF THIS FILE IN ANY MANNER WHATSOEVER AND NOT TO REMOVE THE FILE FROM THE ROOM DESIGNATED FOR PUBLIC EXAMINATION OF SUCH RECORDS.

Mike Goerend DATE 10/16/90
PRINT NAME
2351 W. ALVARADO WAY
YUC AZ 85712
ADDRESS (PLEASE PRINT AND INCLUDE ZIP CODE)

-WARNING-

Title 18 U.S. Code 1001. Statements or entries generally

Whoever, in any manner within the jurisdiction of any department or agency of the United States knowingly and willfully falsifies, conceals or covers up by any trick, scheme, or device a material fact, or makes any false, fictitious or fraudulent statements or representations, or makes or uses any false writing or document knowing the same to contain any false, fictitious or fraudulent statement or entry, shall be fined not more than \$10,000 or imprisoned not more than five years, or both.

-WARNING-

Title 18 U.S. Code 2071. Concealment, removal or mutilation generally

Whoever, willfully and unlawfully conceals, removes, mutilates, obliterates, or destroys, or attempts to do so, or, with intent to do so takes and carries away any record, proceeding, map, book, paper, document, or other thing, filed or deposited with any clerk or officer of any court of the United States, or in any public office, or with any judicial or public officer of the United States, shall be fined not more than \$2,000 or imprisoned not more than

AZ-1274-4
(June 1987)

UNITED STATES DEPARTMENT OF THE INTERIOR
BUREAU OF LAND MANAGEMENT
ARIZONA STATE OFFICE

EXAMINATION OF CASE FILE

A SEPARATE FORM MUST BE COMPLETED FOR EACH LEAD SERIAL NUMBER

SERIAL NUMBER <u>62016 (4 Files)</u>	TYPE OF CASE <u>MINING CLAIM</u>
---	-------------------------------------

I *Don R. Kerby* HAVE READ AND UNDERSTOOD THE WARNINGS
(Signature)

RELATIVE TO TITLE 18 U.S.C. 1001 AND 2071 PRINTED ON THIS FORM AND REQUEST TO EXAMINE THE CASE RECORD BEARING THE ABOVE SERIAL NUMBER OR NAME. I AGREE NOT TO REMOVE OR ALTER THE CONTENTS OF THIS FILE IN ANY MANNER WHATSOEVER AND NOT TO REMOVE THE FILE FROM THE ROOM DESIGNATED FOR PUBLIC EXAMINATION OF SUCH RECORDS.

Don R. Kerby PRINT NAME *6-15-90* DATE
A. King, ASM

ADDRESS (PLEASE PRINT AND INCLUDE ZIP CODE)

-WARNING-

Title 18 U.S. Code 1001. Statements or entries generally

Whoever, in any manner within the jurisdiction of any department or agency of the United States knowingly and willfully falsifies, conceals or covers up by any trick, scheme, or device a material fact, or makes any false, fictitious or fraudulent statements or representations, or makes or uses any false writing or document knowing the same to contain any false, fictitious or fraudulent statement or entry, shall be fined not more than \$10,000 or imprisoned not more than five years, or both.

-WARNING-

Title 18 U.S. Code 2071. Concealment, removal or mutilation generally

Whoever, willfully and unlawfully conceals, removes, mutilates, obliterates, or destroys, or attempts to do so, or, with intent to do so takes and carries away any record, proceeding, map, book, paper, document, or other thing, filed or deposited with any clerk or officer of any court of the United States, or in any public office, or with any judicial or public officer of the United States, shall be fined not more than \$2,000 or imprisoned not more than

AZ-1274-4
(June 1987)

UNITED STATES DEPARTMENT OF THE INTERIOR
BUREAU OF LAND MANAGEMENT
ARIZONA STATE OFFICE

EXAMINATION OF CASE FILE

A SEPARATE FORM MUST BE COMPLETED FOR EACH LEAD SERIAL NUMBER

SERIAL NUMBER	TYPE OF CASE
62016	MINING CLAIM

I Melvin J. Ellsworth (Signature) HAVE READ AND UNDERSTOOD THE WARNINGS RELATIVE TO TITLE 18 U.S.C. 1001 AND 2071 PRINTED ON THIS FORM AND REQUEST TO EXAMINE THE CASE RECORD BEARING THE ABOVE SERIAL NUMBER OR NAME. I AGREE NOT TO REMOVE OR ALTER THE CONTENTS OF THIS FILE IN ANY MANNER WHATSOEVER AND NOT TO REMOVE THE FILE FROM THE ROOM DESIGNATED FOR PUBLIC EXAMINATION OF SUCH RECORDS.

Melvin J. Ellsworth PRINT NAME 12-12-89 DATE
Box 456

Queen Creek AZ 85242 ADDRESS (PLEASE PRINT AND INCLUDE ZIP CODE)

-WARNING-

Title 18 U.S. Code 1001. Statements or entries generally

Whoever, in any manner within the jurisdiction of any department or agency of the United States knowingly and willfully falsifies, conceals or covers up by any trick, scheme, or device a material fact, or makes any false, fictitious or fraudulent statements or representations, or makes or uses any false writing or document knowing the same to contain any false, fictitious or fraudulent statement or entry, shall be fined not more than \$10,000 or imprisoned not more than five years, or both.

-WARNING-

Title 18 U.S. Code 2071. Concealment, removal or mutilation generally

Whoever, willfully and unlawfully conceals, removes, mutilates, obliterates, or destroys, or attempts to do so, or, with intent to do so takes and carries away any record, proceeding, map, book, paper, document, or other thing, filed or deposited with any clerk or officer of any court of the United States, or in any public office, or with any judicial or public officer of the United States, shall be fined not more than \$2,000 or imprisoned not more than

File - AUC 62100

FRANK L. SNELL
EDWARD JACOBSON
JOHN P. PHILLIPS
RICHARD MALLERY
JON S. COHEN
WILLIAM A. HICKS III
DANIEL J. MCAULIFFE
DONALD D. COLBURN
DOUGLAS W. SEITZ
JOSEPH T. MELCZER III
MICHAEL S. MILROY
BARRY D. HALPERN
JAMES R. CONDO
JAMES W. REYNOLDS
VAUGHN A. CRAWFORD
MARTHA E. GIBBS
SUZANNE McCANN
ROBERT H. OBERBILLIG
JOYCE KLINE WRIGHT
KIMBERLY J. GRABER
DORA THOMAS
REBECCA WINTERSCHIEDT
BRUCE P. WHITE
PATRICK E. HOOG
YVETTE E. COHEN
JODY K. POKORSKI
ANNE L. LEARY
ROBERT W. HASKIN, JR.
JANET E. THOMAS
GARY L. JONES
KEVIN J. PARKER
JAMES H. HARNER
PETER M. WITTEKIND
DANIEL A. QUINLAN
OREST B. DACHNIWSKY
DAVID W. COUNCE
CRAIG J. BOLTON
CHERYL L. EISEN
LISA M. COULTER
LAURA W. HILKOVITZ
JO LYNNE PITTS
DAVID M. DONOVAN
WILLIAM P. ALLEN
NANCY E. BRONSON
TIMOTHY W. MOSER
CHARLES P. KELLER
THEA F. SILVERSTEIN
PAUL M. LAMBERT
SHAWN M. McLERAN

MARK WILMERK
FREDERICK K. STEINER, JR.
ARTHUR C. GEHR
ROBERT C. BATES
WARREN E. PLATT
GEORGE H. LYONS
BRUCE D. PINGREE
MICHAEL D. TERRY
GREG R. NIELSEN
WILLIAM R. HAYDEN
ROBERT B. HOFFMAN
JOEL P. HOXIE
LONNIE J. WILLIAMS, JR.
CHARLES A. BISCHOFF
PETER G. SANTIN
THOMAS R. HOECKER
ARTHUR T. ANDERSON
CHARLES A. PULASKI, JR.
SHIRLEY J. WAHL
MARGARET L. STEINER
TIBOR NAGY, JR.
JAMES J. SIENICKI
JOSEPH A. KENDHAMMER
JEFFREY MESSING
MICHAEL L. RHEES
JEREMY D. MUSSMAN
DAVID E. VIEWEG
STEPHEN G. SMYTH
MALA D. CLANCEY
JOYCE A. KRUCZEK
DONALD H. SMITH
KATHLEEN M. HARNMEYER
THERESA M. CRAIG
ALBERT J. DAHM
KRISTI S. SIMON
KURT L. KRATOVL
ERIC P. BLACKHURST
TIMOTHY R. MEYERSON
NORMA B. HARTENS
THOMAS L. MUMAW
BRIAN A. LARSON
CONNIE J. MABLESON
LON J. BRINCKS
B.J. PISTILLO, JR.
GEORGE H. DARANYI
NANCY A. STRATTA
BRYAN L. WRIGHT
RICHARD L. SMITH
STEVEN D. LEACH

JOSEPH T. MELCZER, JR.
JOHN J. BOUMA
H. WILLIAM FOX
LOREN W. COUNCE, JR.
JAY D. WILEY
PETER J. RATHWELL
STEVEN M. WHEELER
MARY J. LEADER
ROBERT J. DEENY
GERARD MORALES
ROBERT J. GIBSON
LAWRENCE F. WINTHROP
RICHARD W. SHEFFIELD
CHARLES H. TRAEGER, III
DAVID A. SPRENTALL
ROBERT J. ROSEPINK
ISABELLE T. MORRIS
THOMAS J. KENNEDY
JAMES P. MUEHLBERGER
STEPHEN C. NEWMARK
MATTHEW P. FEENEY
LOIS P. SAVAGE
GEORGE J. COLEMAN
BRYANT D. BARBER
CRAIG K. WILLIAMS
CHERYL A. IKEGAMI
ERIC M. CASPER
J. STEPHEN HUFFORD
STEPHEN M. HOPKINS
TIMOTHY G. O'NEILL
HEIDI L. McNEIL
DAVID WM. T. CARROLL
JOHN C. WEST
LESLIE A. DEAN
KEITH R. BEVAN
FELICIA A. FINSTON
THOMAS L. GERBER
CARL F. MARIANO
CHERYL K. WALSH
STEVEN S. GUY
OTTO S. SHILL III
LAURENT C. LUTZ, JR.
SANDRA B. KELLEY
JAMES E. SHIVELY
JIM Y. WONG
ROBERT R. KINAS
CLINTON J. ELLIOTT
THOMAS R. TAYLOR

LAW OFFICES
SNELL & WILMER

3100 VALLEY BANK CENTER
PHOENIX, ARIZONA 85073-3100
(602) 257-7211

TELEX 165088
TELECOPIERS:
AUTOMATIC (602) 256-2735
AUTOMATIC (602) 257-7864

RECEIVED
B.L.M. AZ STATE OFFICE July 5, 1988

JUL 07 1988

7:45 A.M.
PHOENIX, ARIZONA

OF COUNSEL

Bureau of Land Management
3707 North 7th Street, 3rd Floor
Phoenix, Arizona 85014

Re: Magma Copper Company Credit Agreement

Gentlemen:

On September 23, 1987, we filed with your office two copies of a Deed of Trust and Assignment of Rents, dated July 22, 1987 (the "Deed of Trust"), from Magma Copper Company, as Trustor, to Transamerica Title Insurance Company, as Trustee, for the benefit of Chemical Bank, as Agent for certain other Banks, as Beneficiaries, granting a Deed of Trust with respect to certain property held by Magma Copper Company, including a number of unpatented mining claims on file in your office (such as, for example, BLM Serial No. A MC 62100). One copy of the Deed of Trust was recorded in the office of the Gila County Recorder on July 23, 1987 as Document No. 551359, in Docket 710, Pages 177-275, and the other copy was recorded in the office of the Pinal County Recorder on July 24, 1987, as Document No. 878466, in Docket 1460, Pages 1-100.

On April 6, 1988, we filed with your office two copies of the First Amendment to Deed of Trust and Assignment of Rents, dated December 1, 1987, from Magma Copper Company, as Trustor, to Transamerica Title Insurance Company, as Trustee, for the benefit of Chemical Bank, as Agent for certain other Banks, as Beneficiaries (the "First Amendment"). One copy of the First Amendment was recorded in the office of the Gila County Recorder on December 23, 1987 as Document No. 557271, in Docket 723,

Bureau of Land Management
July 5, 1988
Page 2

Pages 155-158, and the other copy was recorded in the office of the Pinal County Recorder on January 13, 1988, as Document No. 896062, in Docket 1498, Pages 304-306.

The Deed of Trust has been further amended by the Second Amendment to Deed of Trust and Assignment of Rents, dated April 1, 1988, from Magma Copper Company, as Trustor, to Transamerica Title Insurance Company, as Trustee, for the benefit of Chemical Bank, as Agent for certain other Banks, as Beneficiaries (the "Second Amendment").

I am enclosing the following documents to be filed in your records as an amendment to the Deed of Trust:


1. A copy of the Second Amendment to Deed of Trust and Assignment of Rents with respect to Mortgage No. 2, as recorded in the office of the Gila County Recorder on May 20, 1988, as Document No. 562768, in Docket 735, Pages 519-522.

2. A copy of the Second Amendment to Deed of Trust and Assignment of Rents with respect to Mortgage No. 2, which was recorded in the office of the Pinal County Recorder on May 18, 1988, as Document No. 909860, in Docket 1528, Pages 625-628.

In compliance with Section 4.02(i) of the Credit Agreement, dated March 10, 1987, among Magma Copper Company, Newmont Mining Corporation, the Banks named therein, and Chemical Bank, as Agent, a copy of which was filed with your office on September 23, 1987, we request that you file the enclosed documents in your office.

If you have any questions, please give me a call.

Very truly yours,


Michael D. Terry

MDT/kd
Enclosures

2640B

When recorded, return to:

Snell & Wilmer
3100 Valley Bank Center
Phoenix, Arizona 85073
Attn: Michael D. Terry

SECOND AMENDMENT TO
DEED OF TRUST AND ASSIGNMENT OF RENTS

DATE: April 1, 1988

PARTIES: Trustor: Magma Copper Company,
a Delaware corporation

Trustor's P. O. Box M
Address: San Manuel, Arizona 85631

Trustee: Transamerica Title Insurance
Company, a California corporation

Trustee's 34 West Monroe, Suite 700
Address: Phoenix, Arizona 85003

Beneficiary: Chemical Bank, a New York banking
corporation, as agent (the
"Agent") for the banks (the
"Banks") which are parties to that
certain Credit Agreement, dated as
of March 10, 1987 (the "Credit
Agreement"), by and among the
Trustor, Newmont Mining
Corporation (the "Guarantor"), the
Banks and the Agent

Beneficiary's 277 Park Avenue
Address: New York, New York 10172
Attn: Metals and Mining Unit

WHEREAS, Trustor executed and delivered to Trustee for the benefit of Beneficiary that certain Deed of Trust and Assignment of Rents, dated July 22, 1987, which was recorded in the office of the Gila County Recorder on July 23, 1987 as document number 551359, in Docket 710, Pages 177-275, and which was recorded in the office of the Pinal County Recorder on July 24, 1987 as document number 878466, in Docket 1460, Pages 1-100, and which was filed with the Phoenix, Arizona office of the United States Bureau of Land Management on September 23, 1987, as amended by that certain First Amendment to Deed

of Trust and Assignment of Rents, dated December 1, 1987, which was recorded in the office of the Gila County Recorder on December 23, 1987 as document number 557271, in Docket 723, Pages 155-158, and which was recorded in the office of the Pinal County Recorder on January 13, 1988 as document number 896062, in Docket 1498, Pages 304-306, and which was filed with the Phoenix, Arizona office of the United States Bureau of Land Management on April 6, 1988; and

WHEREAS, Trustor, the Agent and the Banks have entered into that certain Interest Rate Swap Agreement, dated as of January 22, 1988 (the "Swap Agreement"), by and among Trustor, the Agent and the Banks, and desire to have the obligations of Trustor under the Swap Agreement secured by the Deed of Trust;

NOW, THEREFORE, the third full paragraph on page 2 of the Deed of Trust is amended in its entirety as follows:

FOR THE PURPOSE OF SECURING:

(a) the due and punctual payment by Trustor of (i) the principal of and interest on the Loans (as defined in the Credit Agreement), as evidenced by the Notes (as defined in the Credit Agreement), in the maximum principal amount of Two Hundred Twenty-Five Million Dollars (\$225,000,000), when and as due, whether at maturity, by acceleration, upon one or more dates set for prepayments or otherwise, and (ii) all other monetary obligations of Trustor to the Banks under the Credit Agreement, (b) the due and punctual performance of all other obligations of Trustor under the Credit Agreement, (c) the due and punctual performance of all obligations of the Guarantor under the Credit Agreement, (d) the due and punctual payment by Trustor of all monetary obligations of Trustor to the Banks under that certain Interest Rate Swap and Collar Agreement, dated as of May 6, 1987 (the "Swap and Collar Agreement"), among Trustor, the Banks, and the Agent, (e) the due and punctual performance of all other obligations of Trustor under the Swap and Collar Agreement, (f) the due and punctual payment by Trustor of all monetary obligations of Trustor to the Banks under that certain Interest Rate Swap Agreement, dated as of January 22, 1988 (the "Swap Agreement"), among Trustor, the Banks, and the Agent, (g) the due and punctual performance of all other obligations of Trustor under the Swap Agreement, and (h) the due and punctual performance of all the

obligations of Trustor under this Deed of Trust, the other Security Documents, and Mortgage No. 3 (as defined in the Credit Agreement) (all the foregoing obligations being collectively referred to as the "Obligations").

Except as amended hereby, the Deed of Trust shall remain in full force and effect.

MAGMA COPPER COMPANY

By: W.M. Duggin
Title: Treasurer
"Trustor"

ATTEST:


J.R. Lamy
Title: President & Chief
Operating Officer

CHEMICAL BANK

By: Robert G. Balle
Title: Beneficiary

STATE OF ARIZONA)
) ss.
County of Pinal)

The foregoing instrument was acknowledged before me this 17th day of May, 1988, by W.M. Duggin and J.R. Lamy, the Treasurer and President, respectively, of Magma Copper Company, a Delaware corporation, on behalf of the corporation.



Gloria L. Acosta
Notary Public

My Commission Expires:
May 12, 1991

STATE OF NEW YORK)
)
COUNTY OF NEW YORK) SS.:


The foregoing instrument was acknowledged before me this 12 day of MAY 1988, by ROBERT A. MADDOX the VICE PRESIDENT of Chemical Bank, a New York banking corporation, on behalf of the corporation.

Frances Passik
Notary Public

My Commission Expires:

9/30/89

FRANCES PASSIK
Notary Public, State of New York
NO. 24-01PA4783321
Qualified in Kings County
Certificate filed in New York County
Commission Expires Sept 30, 1989



95.00 + 84.00 + 81.00
10:25 cash
c

562768

STATE OF ARIZONA, County of Gila, ss:

I do hereby certify that the within instrument was filed and recorded at request of Magma Copper Company


Date May 20, 1988 Time 10:25 A. M., Docket 735 Official Records Page 519 - 522
Records of Gila County, Arizona.

WITNESS my hand and official seal the day and year first above written.

Michael D. Terry, Esq.
Snell & Wilmer
3100 Valley Bank Center
San Manuel, Arizona 85631

MARY V. DE PAOLI, County Recorder

By Paula Mitchell Deputy.



05/27/88

RECORDER SYSTEM
GILA COUNTY

15:32

FEE NUMBER 562768
DKT./PAGE-TO PG 735/ 519- 522

DATE RECORDED 05/20/88
TIME RECORDED 10:25

INSTRUMENT :
DEED OF TRUST
MORTGAGOR/TRUSTOR
MORTGAGEE/BENEFICIARY
TRUSTEE

FEEES PAID:
FEE POST/HANDL DOC S/R STATE
5.00 1.00 4.00
MAGMA COPPER COMPANY
CHEMICAL BANK AS AGENT
TRANSAMERICA TITLE INSURANCE COMPANY

PAID BY : MAGMA COPPER COMPANY
CASH

When recorded, return to:

Snell & Wilmer
3100 Valley Bank Center
Phoenix, Arizona 85073
Attn: Michael D. Terry

**SECOND AMENDMENT TO
DEED OF TRUST AND ASSIGNMENT OF RENTS**

DATE: April 1, 1988

PARTIES: Trustor: Magma Copper Company,
a Delaware corporation

Trustor's P. O. Box M
Address: San Manuel, Arizona 85631

Trustee: Transamerica Title Insurance
Company, a California corporation

Trustee's 34 West Monroe, Suite 700
Address: Phoenix, Arizona 85003

Beneficiary: Chemical Bank, a New York banking
corporation, as agent (the
"Agent") for the banks (the
"Banks") which are parties to that
certain Credit Agreement, dated as
of March 10, 1987 (the "Credit
Agreement"), by and among the
Trustor, Newmont Mining
Corporation (the "Guarantor"), the
Banks and the Agent

Beneficiary's 277 Park Avenue
Address: New York, New York 10172
Attn: Metals and Mining Unit

WHEREAS, Trustor executed and delivered to Trustee for the benefit of Beneficiary that certain Deed of Trust and Assignment of Rents, dated July 22, 1987, which was recorded in the office of the Gila County Recorder on July 23, 1987 as document number 551359, in Docket 710, Pages 177-275, and which was recorded in the office of the Pinal County Recorder on July 24, 1987 as document number 878466, in Docket 1460, Pages 1-100, and which was filed with the Phoenix, Arizona office of the United States Bureau of Land Management on September 23, 1987, as amended by that certain First Amendment to Deed

of Trust and Assignment of Rents, dated December 1, 1987, which was recorded in the office of the Gila County Recorder on December 23, 1987 as document number 557271, in Docket 723, Pages 155-158, and which was recorded in the office of the Pinal County Recorder on January 13, 1988 as document number 896062, in Docket 1498, Pages 304-306, and which was filed with the Phoenix, Arizona office of the United States Bureau of Land Management on April 6, 1988; and

WHEREAS, Trustor, the Agent and the Banks have entered into that certain Interest Rate Swap Agreement, dated as of January 22, 1988 (the "Swap Agreement"), by and among Trustor, the Agent and the Banks, and desire to have the obligations of Trustor under the Swap Agreement secured by the Deed of Trust;

NOW, THEREFORE, the third full paragraph on page 2 of the Deed of Trust is amended in its entirety as follows:

FOR THE PURPOSE OF SECURING:

(a) the due and punctual payment by Trustor of (i) the principal of and interest on the Loans (as defined in the Credit Agreement), as evidenced by the Notes (as defined in the Credit Agreement), in the maximum principal amount of Two Hundred Twenty-Five Million Dollars (\$225,000,000), when and as due, whether at maturity, by acceleration, upon one or more dates set for prepayments or otherwise, and (ii) all other monetary obligations of Trustor to the Banks under the Credit Agreement, (b) the due and punctual performance of all other obligations of Trustor under the Credit Agreement, (c) the due and punctual performance of all obligations of the Guarantor under the Credit Agreement, (d) the due and punctual payment by Trustor of all monetary obligations of Trustor to the Banks under that certain Interest Rate Swap and Collar Agreement, dated as of May 6, 1987 (the "Swap and Collar Agreement"), among Trustor, the Banks, and the Agent, (e) the due and punctual performance of all other obligations of Trustor under the Swap and Collar Agreement, (f) the due and punctual payment by Trustor of all monetary obligations of Trustor to the Banks under that certain Interest Rate Swap Agreement, dated as of January 22, 1988 (the "Swap Agreement"), among Trustor, the Banks, and the Agent, (g) the due and punctual performance of all other obligations of Trustor under the Swap Agreement, and (h) the due and punctual performance of all the

obligations of Trustor under this Deed of Trust, the other Security Documents, and Mortgage No. 3 (as defined in the Credit Agreement) (all the foregoing obligations being collectively referred to as the "Obligations").

Except as amended hereby, the Deed of Trust shall remain in full force and effect.

MAGMA COPPER COMPANY

By: *W. M. Diggins*
Title: Treasurer
"Trustor"

ATTEST:

John R. Perry
Title: President & Chief
Operating Officer

CHEMICAL BANK

By: *Robert J. Miller*
Title: _____
"Beneficiary"

STATE OF ARIZONA)
) ss.
County of Pinal)

The foregoing instrument was acknowledged before me this 17th day of May, 1988, by W. M. Diggins and J. R. Perry, the Treasurer and President, respectively, of Magma Copper Company, a Delaware corporation, on behalf of the corporation.



John R. Perry
Notary Public

My Commission Expires:

May 12, 1991

Amc 62 016

FRANK L. SNELL
 EDWARD JACOBSON
 JOHN P. PHILLIPS
 RICHARD MALLERY
 JON S. COHEN
 WILLIAM A. HICKS III
 DANIEL J. MSAULIFFE
 DONALD D. COLBURN
 DOUGLAS W. SEITZ
 JOSEPH T. MELCZER III
 MICHAEL S. MILROY
 BARRY D. HALPERN
 JAMES R. CONDO
 JAMES W. REYNOLDS
 VAUGHN A. CRAWFORD
 MARTHA E. GIBBS
 SUZANNE McCANN
 ROBERT H. OBERBILLIG
 JOYCE KLINE WRIGHT
 KIMBERLY J. GRABER
 DORA THOMAS
 REBECCA WINTERSCHIEDT
 BRUCE P. WHITE
 PATRICK E. HOOG
 YVETTE E. COHEN
 JODY K. POKORSKI
 ANNE L. LEARY
 ROBERT W. HASKIN, JR.
 JANET E. THOMAS
 GARY L. JONES
 KEVIN J. PARKER
 JAMES H. HARBURGER
 PETER M. WITTEKIND
 DANIEL A. QUINLAN
 OREST B. DACHNIWSKY
 DAVID W. COUNCE
 CRAIG J. BOLTON
 CHERYL L. EISEN
 LISA M. COULTER
 LAURA W. HILKOVITZ
 JO LYNNE PITTS
 DAVID M. DONOVAN
 WILLIAM P. ALLEN
 NANCY E. BRONSON
 TIMOTHY W. MOSER
 CHARLES P. KELLER
 THEA F. SILVERSTEIN
 PAUL M. LAMBERT
 SHAWN M. McLERAN

MARK WILMER
 FREDERICK K. STEINER, JR.
 ARTHUR C. GEHR
 ROBERT C. BATES
 WARREN E. PLATT
 GEORGE H. LYONS
 BRUCE D. PINGREE
 MICHAEL D. TERRY
 GREG R. NIELSEN
 WILLIAM R. HAYDEN
 ROBERT B. HOFFMAN
 JOEL P. HOXIE
 LONNIE J. WILLIAMS, JR.
 CHARLES A. BISCHOFF
 PETER G. SANTIN
 THOMAS R. HOECKER
 ARTHUR T. ANDERSON
 CHARLES A. PULASKI, JR.
 SHIRLEY J. WAHL
 MARGARET L. STEINER
 TIBOR NAGY, JR.
 JAMES J. SIENICKI
 JOSEPH A. KENDHAMMER
 JEFFREY MESSING
 MICHAEL L. RHEES
 JEREMY D. MUSSMAN
 DAVID E. VIEWEG
 STEPHEN G. SMYTH
 MALA D. CLANCEY
 JOYCE A. KRUCZEK
 DONALD H. SMITH
 KATHERINE M. HARMEYER
 THERESA M. CRAIG
 ALBERT J. DAHM
 KRISTI S. SIMON
 KURT L. KRATOCHVIL
 ERIC P. BLACKHURST
 TIMOTHY R. MEYERSON
 NORMA B. WARTEN
 THOMAS L. MUMAW
 BRIAN A. LARSON
 CONNIE J. MABLESON
 LON J. BRINGS
 B.J. PISTILLO, JR.
 GEORGE H. DARANYI
 NANCY A. STRATTA
 BRYAN L. WRIGHT
 RICHARD L. SMITH
 STEVEN D. LEACH

JOSEPH T. MELCZER, JR.
 JOHN J. BOUMA
 H. WILLIAM FOX
 LOREN W. COUNCE, JR.
 JAY D. WILEY
 PETER J. RATHWELL
 STEVEN M. WHEELER
 MARY J. LEADER
 ROBERT J. DEENY
 GERRARD MORALES
 ROBERT J. GIBSON
 LAWRENCE F. WINTHROP
 RICHARD W. SHEPFIELD
 CHARLES H. TRAEGER, III
 DAVID A. SPRENTALL
 ROBERT J. ROSEPINK
 ISABELLE T. MORRIS
 THOMAS J. KENNEDY
 JAMES P. MUEHLBERGER
 STEPHEN C. NEWMARK
 MATTHEW F. FEENEY
 LOIS P. SAVAGE
 GEORGE J. COLEMAN
 BRYANT D. BARBER
 CRAIG K. WILLIAMS
 CHERYL A. IKEGAMI
 ERIC M. CASPER
 J. STEPHEN HUFFORD
 STEPHEN M. HOPKINS
 TIMOTHY G. O'NEILL
 HEIDI L. McNEIL
 DAVID WM. T. CARROLL
 JOHN C. WEST
 LESLIE A. DEAN
 KEITH R. BEVAN
 FELICIA A. FINSTON
 THOMAS L. GERBER
 CARL F. MARIANO
 CLINTON K. WASH
 STEVEN S. GUY
 OTTO S. SHILL III
 LAURENT C. LUTZ, JR.
 SANDRA P. KELLEY
 JAMES E. SHIVELY
 JIM Y. WONG
 ROBERT R. KINAS
 CLINTON J. ELLIOTT
 THOMAS R. TAYLOR

LAW OFFICES
SNELL & WILMER

3100 VALLEY BANK CENTER
 PHOENIX, ARIZONA 85073-3100
 (602) 257-7211

TELEX 165088

TELECOPIERS:

AUTOMATIC (602) 256-2735
 AUTOMATIC (602) 257-7864

April 6, 1988

RECEIVED
 B.L.M. AZ STATE OFFICE

APR 07 1988

7:45 A.M.
 PHOENIX, ARIZONA

OF COUNSEL

Bureau of Land Management
 3707 North 7th Street, 3rd Fl.
 Phoenix, Arizona 85014

Re: Magma Copper Company Credit Agreement

Gentlemen:

On September 23, 1987, we filed with your office two copies of a Deed of Trust and Assignment of Rents, dated July 22, 1987 (the "Deed of Trust"), from Magma Copper Company, as Trustor, to Transamerica Title Insurance Company, as Trustee, for the benefit of Chemical Bank as Agent for certain other Banks, as beneficiaries, granting a deed of trust with respect to certain property held by Magma Copper Company, including a number of unpatented mining claims. One copy of the Deed of Trust was recorded in the office of the Gila County Recorder on July 23, 1987 as document number 551359, in Docket 710, Pages 177-275, and the other copy was recorded in the office of the Pinal County Recorder on July 24, 1987 as document number 878466, in Docket 1460, Pages 1-100.

The Deed of Trust has been amended by the First Amendment to Deed of Trust and Assignment of Rents, dated December 1, 1987, from Magma Copper Company, as Trustor, to Transamerica Title Insurance Company, as Trustee, for the benefit of Chemical Bank, as agent for certain other banks, as Beneficiaries (the "First Amendment").

April 6, 1988
Page 2

I am enclosing the following documents to be filed in your records as an amendment to the Deed of Trust:

1. A copy of the First Amendment, as recorded in the office of the Gila County Recorder on December 23, 1987 as Document No. 557271, in Docket 723, Pages 155-158.
2. A copy of the First Amendment, as recorded in the office of the Pinal County Recorder on January 13, 1988 as Document No. 896062, in Docket 1498, Pages 304-306.

In compliance with Section 4.02(i) of the Credit Agreement, dated March 10, 1987, among Magma Copper Company, Newmont Mining Corporation, the Banks named therein, and Chemical Bank, as Agent, a copy of which was filed with your office on September 23, 1987, we request that you file the enclosed documents in your office.

If you have any questions, please give me a call.

Very truly yours,

SNELL & WILMER

Michael D. Terry

Michael D. Terry

MDT:cgs
Enclosures

When recorded, return to:

Snell & Wilmer
3100 Valley Bank Center
Phoenix, Arizona 85073
Attn: Michael D. Terry

FIRST AMENDMENT TO
DEED OF TRUST AND ASSIGNMENT OF RENTS

DATE: December 1, 1987

PARTIES: Trustor: Magma Copper Company,
a Delaware corporation

Trustor's P. O. Box M
Address: San Manuel, Arizona 85631

Trustee: Transamerica Title Insurance Company,
a California corporation

Trustee's 34 West Monroe, Suite 700
Address: Phoenix, Arizona 85003

Beneficiary: Chemical Bank, a New York banking
corporation, as agent (the "Agent")
for the banks (the "Banks") which are
parties to that certain Credit Agree-
ment, dated as of March 10, 1987 (the
"Credit Agreement"), by and among the
Trustor, Newmont Mining Corporation
(the "Guarantor"), the Banks and the
Agent

Beneficiary's 277 Park Avenue
Address: New York, New York 10172
Attn: Metals and Mining Unit

WHEREAS, Trustor executed and delivered to Trustee for the benefit of Beneficiary that certain Deed of Trust and Assignment of Rents, dated July 22, 1987 (the "Deed of Trust"), which was recorded in the office of the Gila County Recorder on July 23, 1987 as document number 551359, in Docket 710, Pages 177-275, and which was recorded in the office of the Pinal County Recorder on July 24, 1987 as document number 878466, in Docket 1460, Pages 1-100, and which was filed with the Phoenix, Arizona office of the United States Bureau of Land Management on September 23, 1987; and

WHEREAS, Trustor, the Agent and the Banks have entered into that certain Interest Rate Swap and Collar Agreement, dated as of May 6, 1987 (the "Swap and Collar Agreement"), by and among Trustor, the Agent and the Banks, and desire to have the obligations of Trustor under the Swap and Collar Agreement secured by the Deed of Trust;

NOW, THEREFORE, the third full paragraph on page 2 of the Deed of Trust is amended in its entirety as follows:

FOR THE PURPOSE OF SECURING:

(a) the due and punctual payment by Trustor of (i) the principal of and interest on the Loans (as defined in the Credit Agreement), as evidenced by the Notes (as defined in the Credit Agreement), in the maximum principal amount of Two Hundred Twenty-Five Million Dollars (\$225,000,000), when and as due, whether at maturity, by acceleration, upon one or more dates set for prepayments or otherwise, and (ii) all other monetary obligations of Trustor to the Banks under the Credit Agreement, (b) the due and punctual performance of all other obligations of Trustor under the Credit Agreement, (c) the due and punctual performance of all obligations of the Guarantor under the Credit Agreement, (d) the due and punctual payment by Trustor of all monetary obligations of Trustor to the Banks under that certain Interest Rate Swap and Collar Agreement, dated as of May 6, 1987 (the "Swap and Collar Agreement"), among Trustor, the Banks, and the Agent, (e) the due and punctual performance of all other obligations of Trustor under the Swap and Collar Agreement, and (f) the due and punctual performance of all the obligations of Trustor under this Deed of Trust, the other Security Documents, and Mortgage No. 3 (as defined in the Credit Agreement) (all the foregoing obligations being collectively referred to as the "Obligations").

Except as amended hereby, the Deed of Trust shall remain in full force and effect.

MAGMA COPPER COMPANY

By: [Signature]
Title: Trustor

ATTEST:

[Signature]
Title: Corp. Planning

CHEMICAL BANK

By: [Signature]
Title: VP
"Beneficiary"

STATE OF ARIZONA)
) ss.
County of Pinal)

The foregoing instrument was acknowledged before me this 22nd day of December, 1987, by W. M. Duggin and John W. Goss, the Treasurer and V.P. Corp. Planning, respectively, of Magma Copper Company, a Delaware corporation, on behalf of the corporation.

[Signature]
Notary Public

My Commission Expires:
May 12, 1991

STATE OF NEW YORK)
) ss.:
COUNTY OF NEW YORK)

The foregoing instrument was acknowledged before me this 16th day of December, 1987, by Robert A. Maddux, the Vice President of Chemical Bank, a New York banking corporation, on behalf of the corporation.

[Signature]
Notary Public

My Commission Expires:
9/30/89

FRANCES PASSIK
Notary Public, State of New York
NO. 24-93924700321
Qualified in Kings County
Certificate filed in New York County
Commission Expires Sept 30, 1989

\$500 + \$400 + \$100

10:00

C Cash

557271

STATE OF ARIZONA, County of Gila, ss;

I do hereby certify that the within instrument was filed and recorded at request of Magma Copper Company

Date Dec. 23, 1987 Time 10:00 A.M., Docket 723 Official Records Pages 155-158

Records of Gila County, Arizona.

WITNESS my hand and official seal the day and year first above written.

MARY V. DE PAOLI, County Recorder

MICROFILMED

Compared

By *Mary V. De Paoli*, Recorder.

③ 6.00-4

1498-304

896062

When recorded, return to:

Snell & Wilmer
3100 Valley Bank Center
Phoenix, Arizona 85073
Attn: Michael D. Terry

FIRST AMENDMENT TO
DEED OF TRUST AND ASSIGNMENT OF RENTS

DATE: December 1, 1987

PARTIES: Trustor: Magma Copper Company,
a Delaware corporation

Trustor's P. O. Box M
Address: San Manuel, Arizona 85631

Trustee: Transamerica Title Insurance Company,
a California corporation

Trustee's 34 West Monroe, Suite 700
Address: Phoenix, Arizona 85003

Beneficiary: Chemical Bank, a New York banking
corporation, as agent (the "Agent")
for the banks (the "Banks") which are
parties to that certain Credit Agree-
ment, dated as of March 10, 1987 (the
"Credit Agreement"), by and among the
Trustor, Newmont Mining Corporation
(the "Guarantor"), the Banks and the
Agent

Beneficiary's 277 Park Avenue
Address: New York, New York 10172
Attn: Metals and Mining Unit

WHEREAS, Trustor executed and delivered to Trustee for the benefit of Beneficiary that certain Deed of Trust and Assignment of Rents, dated July 22, 1987 (the "Deed of Trust"), which was recorded in the office of the Gila County Recorder on July 23, 1987 as document number 551359, in Docket 710, Pages 177-275, and which was recorded in the office of the Pinal County Recorder on July 24, 1987 as document number 878466, in Docket 1460, Pages 1-100, and which was filed with the Phoenix, Arizona office of the United States Bureau of Land Management on September 23, 1987; and

1498-305

WHEREAS, Trustor, the Agent and the Banks have entered into that certain Interest Rate Swap and Collar Agreement, dated as of May 6, 1987 (the "Swap and Collar Agreement"), by and among Trustor, the Agent and the Banks, and desire to have the obligations of Trustor under the Swap and Collar Agreement secured by the Deed of Trust;

NOW, THEREFORE, the third full paragraph on page 2 of the Deed of Trust is amended in its entirety as follows:

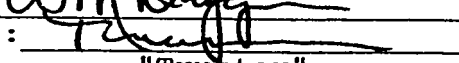
FOR THE PURPOSE OF SECURING:

(a) the due and punctual payment by Trustor of (i) the principal of and interest on the Loans (as defined in the Credit Agreement), as evidenced by the Notes (as defined in the Credit Agreement), in the maximum principal amount of Two Hundred Twenty-Five Million Dollars (\$225,000,000), when and as due, whether at maturity, by acceleration, upon one or more dates set for prepayments or otherwise, and (ii) all other monetary obligations of Trustor to the Banks under the Credit Agreement, (b) the due and punctual performance of all other obligations of Trustor under the Credit Agreement, (c) the due and punctual performance of all obligations of the Guarantor under the Credit Agreement, (d) the due and punctual payment by Trustor of all monetary obligations of Trustor to the Banks under that certain Interest Rate Swap and Collar Agreement, dated as of May 6, 1987 (the "Swap and Collar Agreement"), among Trustor, the Banks, and the Agent, (e) the due and punctual performance of all other obligations of Trustor under the Swap and Collar Agreement, and (f) the due and punctual performance of all the obligations of Trustor under this Deed of Trust, the other Security Documents, and Mortgage No. 3 (as defined in the Credit Agreement) (all the foregoing obligations being collectively referred to as the "Obligations").

Except as amended hereby, the Deed of Trust shall remain in full force and effect.


MAGMA COPPER COMPANY

By: 

Title: 

"Trustor"

ATTEST:


Title: Vice President Planning

CHEMICAL BANK

By: [Signature]
Title: "Beneficiary"

STATE OF ARIZONA)
) ss.
County of Pinal)

The foregoing instrument was acknowledged before me this 22nd day of December, 1987, by W.M. Diggins and John W. Moss, the Treasurer and V.P. Corp. Planning, respectively, of Magma Copper Company, a Delaware corporation, on behalf of the corporation.

[Signature]
Notary Public



My Commission Expires:
May 12, 1991


STATE OF NEW YORK)
) ss.:
COUNTY OF NEW YORK)

The foregoing instrument was acknowledged before me this 16th day of December, 1987, by Robert A. Maddux, the Vice President of Chemical Bank, a New York banking corporation, on behalf of the corporation.

[Signature]
Notary Public

FRANCES PASSIK
Notary Public, State of New York
NO. 24-01PA4783321
Qualified in Kings County
Certificate filed in New York County
Commission Expires Sept 30, 1989

My Commission Expires:
9/30/89



AZ-1274-4
(June 1987)

UNITED STATES DEPARTMENT OF THE INTERIOR
BUREAU OF LAND MANAGEMENT
ARIZONA STATE OFFICE

EXAMINATION OF CASE FILE

A SEPARATE FORM MUST BE COMPLETED FOR EACH LEAD SERIAL NUMBER

SERIAL NUMBER <i>LF 62016 62016</i>	TYPE OF CASE MINING CLAIM
---	------------------------------

I *Robert A. Luncford* HAVE READ AND UNDERSTOOD THE WARNINGS
(Signature)

RELATIVE TO TITLE 18 U.S.C. 1001 AND 2071 PRINTED ON THIS FORM AND REQUEST TO EXAMINE THE CASE RECORD BEARING THE ABOVE SERIAL NUMBER OR NAME. I AGREE NOT TO REMOVE OR ALTER THE CONTENTS OF THIS FILE IN ANY MANNER WHATSOEVER AND NOT TO REMOVE THE FILE FROM THE ROOM DESIGNATED FOR PUBLIC EXAMINATION OF SUCH RECORDS.

ROBERT A LUNCFORD *317 3/15/88*
PRINT NAME DATE
31754 PONDEROSA WAY
EVERGREEN, CO 80439
ADDRESS (PLEASE PRINT AND INCLUDE ZIP CODE)

-WARNING-

Title 18 U.S. Code 1001. Statements or entries generally

Whoever, in any manner within the jurisdiction of any department or agency of the United States knowingly and willfully falsifies, conceals or covers up by any trick, scheme, or device a material fact, or makes any false, fictitious or fraudulent statements or representations, or makes or uses any false writing or document knowing the same to contain any false, fictitious or fraudulent statement or entry, shall be fined not more than \$10,000 or imprisoned not more than five years, or both.

-WARNING-

Title 18 U.S. Code 2071. Concealment, removal or mutilation generally

Whoever, willfully and unlawfully conceals, removes, mutilates, obliterates, or destroys, or attempts to do so, or, with intent to do so takes and carries away any record, proceeding, map, book, paper, document, or other thing, filed or deposited with any clerk or officer of any court of the United States, or in any public office, or with any judicial or public officer of the United States, shall be fined not more than \$2,000 or imprisoned not more than three years.

UNITED STATES DEPARTMENT OF THE INTERIOR
BUREAU OF LAND MANAGEMENT
ARIZONA STATE OFFICE

EXAMINATION OF CASE FILE

A SEPARATE FORM MUST BE COMPLETED FOR EACH LEAD SERIAL NUMBER

SERIAL NUMBER 62016	TYPE OF CASE MINING CLAIM
------------------------	------------------------------

I Holly D. Neel (Signature) HAVE READ AND UNDERSTOOD THE WARNINGS

RELATIVE TO TITLE 18 U.S.C. 1001 AND 2071 PRINTED ON THIS FORM AND REQUEST TO EXAMINE THE CASE RECORD BEARING THE ABOVE SERIAL NUMBER OR NAME. I AGREE NOT TO REMOVE OR ALTER THE CONTENTS OF THIS FILE IN ANY MANNER WHATSOEVER AND NOT TO REMOVE THE FILE FROM THE ROOM DESIGNATED FOR PUBLIC EXAMINATION OF SUCH RECORDS.

Holly D. Neel
PRINT NAME DATE Dec. 10, 1987
14684 W. Ellsworth Ave.
Golden CO 80401
ADDRESS (PLEASE PRINT AND INCLUDE ZIP CODE)

-WARNING-

Title 18 U.S. Code 1001. Statements or entries generally

Whoever, in any manner within the jurisdiction of any department or agency of the United States knowingly and willfully falsifies, conceals or covers up by any trick, scheme, or device a material fact, or makes any false, fictitious or fraudulent statements or representations, or makes or uses any false writing or document knowing the same to contain any false, fictitious or fraudulent statement or entry, shall be fined not more than \$10,000 or imprisoned not more than five years, or both.

-WARNING-

Title 18 U.S. Code 2071. Concealment, removal or mutilation generally

Whoever, willfully and unlawfully conceals, removes, mutilates, obliterates, or destroys, or attempts to do so, or, with intent to do so takes and carries away any record, proceeding, map, book, paper, document, or other thing, filed or deposited with any clerk or officer of any court of the United States, or in any public office, or with any judicial or public officer of the United States, shall be fined not more than \$2,000 or imprisoned not more than three years.

AZ-1274-4
(April 1982)

UNITED STATES DEPARTMENT OF THE INTERIOR
BUREAU OF LAND MANAGEMENT
ARIZONA STATE OFFICE

EXAMINATION OF CASE/CARD RECORD REQUEST

A SEPARATE FORM MUST BE COMPLETED FOR EACH CASE

SERIAL NUMBER <i>62016</i>	TYPE OF CASE LEAD (MINING CLAIMS)
-----------------------------------	--

I *Larry E. Dietz* HAVE READ AND UNDERSTOOD THE WARNINGS
(Signature)

RELATIVE TO TITLE 18 U.S.C. 1001 and 2071 PRINTED ON THIS FORM, AND REQUEST TO EXAMINE THE CASE/CARD RECORD BEARING THE ABOVE SERIAL NUMBER OR NAME. I AGREE NOT TO REMOVE OR ALTER THE CONTENTS OF THIS FILE IN ANY MANNER WHATSOEVER AND NOT REMOVE THE FILE FROM THE ROOM DESIGNATED FOR PUBLIC EXAMINATION OF SUCH RECORDS.

LARRY E. DIETZ
DIETZ and ASSOCIATES
PRINT NAME
4706 N. 31st DRIVE
PHOENIX, ARIZONA 85017
ADDRESS (PLEASE PRINT AND INCLUDE ZIP CODE)

3-12-87
Date

-WARNING-

Title 18 U.S. code 1001. Statements or entries generally

Whoever, in any manner within the jurisdiction of any department or agency of the United States knowingly and willfully falsifies, conceals or covers up by any trick, scheme, or device a material fact, or makes any false, fictitious or fraudulent statements or representations, or makes or uses any false writing or document knowing the same to contain any false, fictitious or fraudulent statement or entry, shall be fined not more than \$10,000 or imprisoned not more than five years, or both.

-WARNING-

Title 18 U.S. Code 2071. Concealment, removal, or mutilation generally

Whoever, willfully and unlawfully conceals, removes, mutilates, obliterates, or destroys, or attempts to do so, or, with intent to do so takes and carries away any record, proceeding, map, book, paper, document, or other thing, filed or deposited with any clerk or officer of any court of the United States, or in any public office, or with any judicial or public officer of the United States, shall be fined not more than \$2,000 or imprisoned not more than three years, or both.

AZ-1274-4
(April 1982)

UNITED STATES DEPARTMENT OF THE INTERIOR
BUREAU OF LAND MANAGEMENT
ARIZONA STATE OFFICE

EXAMINATION OF CASE/CARD RECORD REQUEST

A SEPARATE FORM MUST BE COMPLETED FOR EACH CASE

SERIAL NUMBER 62016	TYPE OF CASE
----------------------------	--------------

I Robert Scarborough (Signature) HAVE READ AND UNDERSTOOD THE WARNINGS

RELATIVE TO TITLE 18 U.S.C. 1001 and 2071 PRINTED ON THIS FORM, AND REQUEST TO EXAMINE THE CASE/CARD RECORD BEARING THE ABOVE SERIAL NUMBER OR NAME. I AGREE NOT TO REMOVE OR ALTER THE CONTENTS OF THIS FILE IN ANY MANNER WHATSOEVER AND NOT REMOVE THE FILE FROM THE ROOM DESIGNATED FOR PUBLIC EXAMINATION OF SUCH RECORDS.

Robert Scarborough PRINT NAME 7 Apr 1986 Date

PO Box 3492
Tucson AZ 85722 ADDRESS (PLEASE PRINT AND INCLUDE ZIP CODE)

-WARNING-

Title 18 U.S. code 1001. Statements or entries generally

Whoever, in any manner within the jurisdiction of any department or agency of the United States knowingly and willfully falsifies, conceals or covers up by any trick, scheme, or device a material fact, or makes any false, fictitious or fraudulent statements or representations, or makes or uses any false writing or document knowing the same to contain any false, fictitious or fraudulent statement or entry, shall be fined not more than \$10,000 or imprisoned not more than five years, or both.

-WARNING-

Title 18 U.S. Code 2071. Concealment, removal, or mutilation generally

Whoever, willfully and unlawfully conceals, removes, mutilates, obliterates, or destroys, or attempts to do so, or, with intent to do so takes and carries away any record, proceeding, map, book, paper, document, or other thing, filed or deposited with any clerk or officer of any court of the United States, or in any public office, or with any judicial or public officer of the United States, shall be fined not more than \$2,000 or imprisoned not more than three years, or both.

AZ-1274-4
(April 1982)

UNITED STATES DEPARTMENT OF THE INTERIOR
BUREAU OF LAND MANAGEMENT
ARIZONA STATE OFFICE

EXAMINATION OF CASE/CARD RECORD REQUEST

A SEPARATE FORM MUST BE COMPLETED FOR EACH CASE

SERIAL NUMBER 62016	TYPE OF CASE
----------------------------	--------------

I Melvin J. Ellsworth HAVE READ AND UNDERSTOOD THE WARNINGS
(Signature)

RELATIVE TO TITLE 18 U.S.C. 1001 and 2071 PRINTED ON THIS FORM, AND REQUEST TO EXAMINE THE CASE/CARD RECORD BEARING THE ABOVE SERIAL NUMBER OR NAME. I AGREE NOT TO REMOVE OR ALTER THE CONTENTS OF THIS FILE IN ANY MANNER WHATSOEVER AND NOT REMOVE THE FILE FROM THE ROOM DESIGNATED FOR PUBLIC EXAMINATION OF SUCH RECORDS.

Melvin J. Ellsworth
PRINT NAME
Box 458

8-16-85
Date

Queen Creek AZ 85242
ADDRESS (PLEASE PRINT AND INCLUDE ZIP CODE)

-WARNING-

Title 18 U.S. code 1001. Statements or entries generally

Whoever, in any manner within the jurisdiction of any department or agency of the United States knowingly and willfully falsifies, conceals or covers up by any trick, scheme, or device a material fact, or makes any false, fictitious or fraudulent statements or representations, or makes or uses any false writing or document knowing the same to contain any false, fictitious or fraudulent statement or entry, shall be fined not more than \$10,000 or imprisoned not more than five years, or both.

-WARNING-

Title 18 U.S. Code 2071. Concealment, removal, or mutilation generally

Whoever, willfully and unlawfully conceals, removes, mutilates, obliterates, or destroys, or attempts to do so, or, with intent to do so takes and carries away any record, proceeding, map, book, paper, document, or other thing, filed or deposited with any clerk or officer of any court of the United States, or in any public office, or with any judicial or public officer of the United States, shall be fined not more than \$2,000 or imprisoned not more than three years, or both.

UNITED STATES
DEPARTMENT OF THE INTERIOR
BUREAU OF LAND MANAGEMENT

EXAMINATION OF CASE/CARD RECORD REQUEST

Serial Number or Name	AMC 62050	Type of Case
-----------------------	-----------	--------------

I request to examine the case/card record bearing the above Serial Number or name. I agree not to remove or alter the contents of the file in any manner whatsoever and not to remove the file from the room designated for public examination of such records.

Signature	<i>Jerry W. Bateman</i>	Date 11/13/80
Print name	Jerry W. Bateman	
Address (include zip code)	11785 Carmel Dr. Lakewood, CO 80215	

Date	Time checked out	<input type="checkbox"/> a.m. <input type="checkbox"/> p.m.	Time checked in	<input type="checkbox"/> a.m. <input type="checkbox"/> p.m.
------	------------------	--	-----------------	--

Form 1274-11 (June 1974)

A NC 62016

LAW OFFICES
TWITTY, SIEVWRIGHT & MILLS

1700 TOWNHOUSE TOWER
100 WEST CLARENDON
PHOENIX, ARIZONA 85013

TELEPHONE 248-9424
AREA CODE 602

HOWARD A. TWITTY
RALPH B. SIEVWRIGHT
JOHN F. MILLS
N. DOUGLAS GRIMWOOD
ANDREW R. ALEX

September 11, 1979

RECEIVED
B.L.M. AZ STATE OFFICE

SEP 12 1979

10:00 A.M.
PHOENIX, ARIZONA

Mr. Bob Peterson
Chief of Records
Bureau of Land Management
2400 Valley Bank Center
Phoenix, AZ 85073

Re: Magma Copper Company, San Manuel Division

Dear Mr. Peterson:

On September 4, 1979, I hand delivered to you Location Notices, maps and Magma Copper Company's check for certain claims to be recorded pursuant to 43 C.F.R. 3833. On re-checking the listing of these claims attached to my cover letter, I noticed that PS-34 through PS-54 did not show the "-" between PS and the claim number. The Location Notices are, of course, correct so I presume you will pick up the correct name of these claims from the Location Notices.

Also, we erroneously included for recordation a group of 13 claims for which Patent was issued on November 27, 1978. These claims are as follows: Limestone No. 1, Limestone No. 2, Limestone No. 3, Limestone No. 4, Limestone No. 5, Limestone No. 15, Limestone No. 16, Limestone No. 22, Limestone No. 28, Limestone No. 29, Limestone No. 30, Limestone No. 31, and Limestone No. 32.

Please do not serialize the above-patented claims and we would appreciate your returning the Location Notices to this office together with \$65 which represents the recording fee for these claims.

Thank you.

Very truly yours,

TWITTY, SIEVWRIGHT & MILLS

BY

Ralph Sievwright

RBS/bw
cc: Mr. L. A. Thomas

LAW OFFICES
TWITTY, SIEVWRIGHT & MILLS

HOWARD A. TWITTY
RALPH B. SIEVWRIGHT
JOHN F. MILLS
N. DOUGLAS GRIMWOOD
ANDREW R. ALEX

1700 TOWNEHOUSE TOWER
100 WEST CLARENDON
PHOENIX, ARIZONA 85013

TELEPHONE 248-9424
AREA CODE 602

September 4, 1979

RECEIVED
B.L.M. AZ STATE OFFICE

SEP 4 1979

10:00 A.M.
PHOENIX, ARIZONA

HAND DELIVERED

Bureau of Land Management
230 North First Avenue
Phoenix, AZ 85025

RE: Magma Copper Company
San Manuel Division

Gentlemen:

Enclosed is Exhibit "A" which describes the claims owned by Magma Copper Company. Also enclosed is Exhibit "B" which describes the claims owned by The Anaconda Company. Also enclosed in connection with these claims are:

1. Magma Copper Company's check No. 49635 in the amount of \$1,645.00 to cover the filing fees;
2. A copy of various maps showing these claims;
and
3. Location notices for each of these claims.

Pursuant to the Federal Land Policy and Management Act of 1976 requiring the recordation of unpatented mining claims, we request that these claims be recorded in your office.

Please send any information and the serial numbers after these claims have been recorded to this office.

ATTN: RALPH B. SIEVWRIGHT

Magma Copper Company's address is P. O. Box M, San Manuel, Arizona 85631. The Anaconda Company's address is 660 Bannock Street, Denver, CO 80204.

Sincerely,

TWITTY, SIEVWRIGHT & MILLS

BY

Ralph Sievwright

RBS/bw
Enclosures

Great United States of America

To all to whom these presents shall come, Greeting:

WHEREAS

Magma Copper Company did on January 17, 1974 duly enter and pay for certain mining claims or premises, known as:

Limestone No. 1	Limestone No. 18 - E $\frac{1}{2}$
Limestone No. 2	Limestone No. 20 - W $\frac{1}{2}$
Limestone No. 3	Limestone No. 21 - W $\frac{1}{2}$
Limestone No. 4	Limestone No. 22
Limestone No. 5	Limestone No. 24 - S $\frac{1}{2}$
Limestone No. 6 - E $\frac{1}{2}$	Limestone No. 25 - E $\frac{1}{2}$
Limestone No. 7 - W $\frac{1}{2}$	Limestone No. 28
Limestone No. 10 - E $\frac{1}{2}$	Limestone No. 29
Limestone No. 11 - E $\frac{1}{2}$	Limestone No. 30
Limestone No. 12 - E $\frac{1}{2}$	Limestone No. 31
Limestone No. 13 - E $\frac{1}{2}$	Limestone No. 32
Limestone No. 14 - W $\frac{1}{2}$	Limestone No. 35 - W $\frac{1}{2}$
Limestone No. 15	Limestone No. 36 - W $\frac{1}{2}$
Limestone No. 16	Limestone No. 37 - W $\frac{1}{2}$
Limestone No. 17 - E $\frac{1}{2}$	Limestone No. 38 - W $\frac{1}{2}$

placer claims, situated in the Old Hat Mining District, Pinal County, Arizona; are entitled to a patent under the General Mining Laws, R.S. 2329, 2331; 30 U.S.C. 35, for the following described mining claims or premises:

Gila and Salt River Meridian, Arizona.

T. 10 S., R. 17 E.,
 Sec. 13, SE $\frac{1}{4}$ SE $\frac{1}{4}$ SW $\frac{1}{4}$, SW $\frac{1}{4}$ SW $\frac{1}{4}$ SE $\frac{1}{4}$;
 Sec. 24, E $\frac{1}{2}$ NE $\frac{1}{4}$ NE $\frac{1}{4}$, SW $\frac{1}{4}$ NE $\frac{1}{4}$ NE $\frac{1}{4}$, NW $\frac{1}{4}$ NE $\frac{1}{4}$,
 N $\frac{1}{2}$ S $\frac{1}{2}$ NE $\frac{1}{4}$, E $\frac{1}{2}$ NE $\frac{1}{4}$ NW $\frac{1}{4}$, NE $\frac{1}{4}$ SE $\frac{1}{4}$ NW $\frac{1}{4}$;

T. 10 S., R. 18 E.,
 Sec. 19, SW $\frac{1}{4}$ NE $\frac{1}{4}$ NW $\frac{1}{4}$, W $\frac{1}{2}$ NW $\frac{1}{4}$ NW $\frac{1}{4}$, SE $\frac{1}{4}$ NW $\frac{1}{4}$ NW $\frac{1}{4}$,
 N $\frac{1}{2}$ SW $\frac{1}{4}$ NW $\frac{1}{4}$, SE $\frac{1}{4}$ SW $\frac{1}{4}$ NW $\frac{1}{4}$, W $\frac{1}{2}$ SE $\frac{1}{4}$ NW $\frac{1}{4}$,
 SE $\frac{1}{4}$ SE $\frac{1}{4}$ NW $\frac{1}{4}$, E $\frac{1}{2}$ SW $\frac{1}{4}$, E $\frac{1}{2}$ NW $\frac{1}{4}$ SW $\frac{1}{4}$,
 W $\frac{1}{2}$ W $\frac{1}{2}$ SE $\frac{1}{4}$;
 Sec. 30, NW $\frac{1}{4}$ NW $\frac{1}{4}$ NE $\frac{1}{4}$, N $\frac{1}{2}$ NE $\frac{1}{4}$ NW $\frac{1}{4}$;

Containing 430.00 acres.

NOW KNOW YE, That there is, therefore, granted by the UNITED STATES unto the above named claimants the said placer mining premise, above described; TO HAVE AND TO HOLD the said premise with all the rights, privileges, immunities, and appurtenances, of whatsoever nature, thereunto belonging, unto the said claimants, their heirs and assigns, forever:

EXCEPTING AND RESERVING TO THE UNITED STATES:

FIRST. A right-of-way for ditches or canals constructed by the authority of the United States, Act of August 30, 1890, 26 Stat. 391; (43 U.S.C. 945).

940 632

SECOND. All of the lands above described have been patented under sec. 8 of the Taylor Grazing Act, 48 Stat. 1272, as amended (43 U.S.C. 315g). The grantee hereunder shall have the right to enter upon and occupy only so much of the surface as may be required for all purposes reasonably incident to the prospecting for, mining and removal of the minerals granted by this patent.

THIRD. Excepting and reserving, also, unto the United States all oil and gas for the duration of oil and gas lease A-10689, with a normal expiration period of May 31, 1988, as affects section 19, T. 10 S., R. 18 E.; oil and gas lease A-10692 with a normal expiration period of May 31, 1988, as affects section 30, T. 10 S., R. 18 E.; oil and gas lease A-10732 with a normal expiration period of April 30, 1988, as affects section 13, T. 10 S., R. 17 E.; oil and gas lease A-10733 with a normal expiration period of April 30, 1988, as affects section 24, T. 10 S., R. 17 E., GSR Mer., Arizona; and any extensions thereof qualifying through production; subject to the right of the lessees to use so much of the surface of this land as is required for oil and gas lease operations, in accordance with the Act of February 25, 1920 (41 Stat. 437).

SUBJECT TO the following conditions and stipulations:

1. That the grant hereby made is restricted in its exterior limits to the boundaries of the said mining premise, and to any vein or lode of quartz or other rock in place bearing gold, silver, cinnabar, lead, tin, copper, or other valuable deposits, which may have been discovered within said limits subsequent to and which were not known to exist on December 21, 1972;

2. That should any vein or lode of quartz or other rock in place bearing gold, silver, cinnabar, lead, tin, copper, or other valuable deposits, be claimed or known to exist within the above-described premise at said last-named date, the same is expressly excepted and excluded from these presents.

IN TESTIMONY WHEREOF, the undersigned authorized officer of the Bureau of Land Management, in accordance with the provisions of the Act of June 17, 1948 (62 Stat. 476), has, in the name of the United States, caused these letters to be made Patent, and the Seal of the Bureau to be hereunto affixed.

GIVEN under my hand, in Phoenix, Arizona the twenty-seventh day of November in the year of our Lord one thousand nine hundred and seventy-eight and of the Independence of the United States the two hundred and third

By Gordon F. Collins
Chief, Division of Technical Services



NOTICE!!

These documents have been scanned!

Do not place un-scanned documents beneath this notice!

Do not remove this notice from this file!

GPO Jacket No. 560-102
Print Order 61549
Rise Business Services, LLC
Job=AZ15 9/17/2019



Box Number= AZ15254



Claim Begin-End: AMC062016-AMC062307

6 Location Notices-Amendments and Supporting Documents



AZ15254-5

AMC061261-AMC062617

**NO
DOCUMENTS
FOUND**

NO DOCUMENTS FOUND
NO DOCUMENTS FOUND